ANNALEN

der

SCHWEIZERISCHEN METEOROLOGISCHEN ZENTRAL-ANSTALT

1925.

„Der Schweizerischen meteorologischen Beobachtungen“

Zweiundsechzigster Jahrgang.

ZÜRICH.
Buchdruckerei zur Alten Universität.
Kommission von Beer & Cie.

Inhalt.

Einleitung . . . . . Pag. III
Verzeichnis der im Jahre 1925 erschienenen oder auf das Jahr 1925 bezüglichen Schweizerischen meteorol. Literatur IV
Bemerkungen über tägliche Beobachtungen V

Tägliche Beobachtungen

der Stationen: Bern, Neuchâtel, Altdorf, Genf, Zürich, Rigi-Kulm, Bevers, Sitten, Lugano, Basel, Säntis u. St. Gotthard nebst ergänzenden Witterungsnotizen. Pag. 1—76

Monats- und Jahres-Uebersichten der meteorologischen Beobachtungen sämtlicher Stationen. 77—121

	Pag.
Aarau	94 u. 95
Airolo	119
Altdorf	78 u. 79
Altstätten	80 u. 81
Andermatt	114
Arosa	110 u. 111
Auen (Linthal)	114
Baden	121
Basel	80 u. 81
Beatenberg, St.	98 u. 99
Bellinzona	104 u. 105
Bern	82 u. 83
Bernhardin	106 u. 107
Bevers	84 u. 85
Böttstein	94 u. 95
Braggio	120
Braunwald (ob Linthal)	114
Brévine, la	117
Buffalora (Ofenpass)	108 u. 109
Castasegna	120
Cernier (siehe Nachtrag pag. VI)	
Château d'Oex	115
Chaumont	82 u. 83
Chaux-de-Fonds, la	100 u. 101
Chur	110 u. 111
Comprovasco	119
Davos-Platz	110 u. 111
Ebnat	113
Einsiedeln	92 u. 93
Elm	90 u. 91
Engelberg	92 u. 93
Faido	119
Frauenfeld	88 u. 89
Freiburg	100 u. 101
Generoso, Monte	104 u. 105
Genf	82 u. 83
Gersau	115
Glarus	90 u. 91
Göschenen	90 u. 91
Grächen	118
Grono	121
Gurtnellen	115
Guttannen	100 u. 101
Haidenhaus	88 u. 89
Heiden	86 u. 87
Heiligenschwendi (Thun)	117
Interlaken	98 u. 99
Kreuzlingen	86 u. 87
Langenbruck	96 u. 97
Langnau i. E.	98 u. 99
Lausanne (Champ de l'air)	102 u. 103
Leukerbad	119
Leysin	102 u. 103
Liestal	116
Locarno (Muralto)	104 u. 105
Lohn	88 u. 89
Lugano	84 u. 85
Lungern	115
Luzern	94 u. 95
Marsens	100 u. 101
Meiringen	98 u. 99
Monte Brè (ob Lugano)	120
Montreux-Vernex	102—103
Mont Soleil (ob St. Imier)	118
Muri	117
Neuchâtel	80 u. 81
Oberiberg	92 u. 93
Olten	116
Pilatus-Kulm	78 u. 79
Platta (Medels)	108 u. 109
Pontresina	120
Reckingen	104 u. 105
Reichenau	112
Rheinfelden	116
Rigi-Kulm	78 u. 79
Rorschach (Mariaberg)	113
Saas-Fee	118
Säntis	80 u. 81
Sargans	86 u. 87
Sarnen	92 u. 93
Scarl (Unterengadin)	121
Schaffhausen	116
Schatzalp (ob Davos)	110 u. 111
Schiers	112
Schuls	108 u. 109
Schwäbrig (bei Gais)	113
Seewis	112
Siders	102 u. 103
Sils-Maria	106 u. 107
Sitten	84 u. 85
Solothurn	96 u. 97
Splügen (Dorf)	106 u. 107
St. Bernhard	82 u. 83
St. Gallen	86 u. 87
St. Gotthard	84 u. 85
Sta. Maria	108 u. 109
St. Moritz	106 u. 107
Thun	117
Tschiertschen	112
Unter-Hallau	90 u. 91
Vättis	113
Walchwil	94 u. 95
Wald-Hittenberg	121
Weggis	114
Weissenstein	96 u. 97
Wintersingen	96 u. 97
Winterthur	88 u. 89
Zermatt	118
Zürich	78 u. 79

Fünftägige Temperatur-Mittel von 15 Normal-Stationen 122
Temperaturextreme „ 7 „ „ . . . . . 123—126
Aufzeichnungen der autographischen Apparate für Luftdruck, Temperatur, Richtung und Geschwindigkeit des Windes auf den Stationen: Zürich und Säntis 1925 . . . . . 57 Seiten

Anhang: Ergänzende Beobachtungen und Abhandlungen.

Nr. 1. Uebersicht über den Witterungsverlauf in der Schweiz im Jahre 1925 . . . . . 6 Seiten
Nr. 2. Ergebnisse der Niederschlagsmessungen im Jahre 1925; Die Niederschlagsbilanz des Jahres 1925; Ergebnisse der im Alpengebiete aufgestellten Totalisatoren pro 1924/25; Der Firnzuwachs pro 1924/25 in einigen Gletschergebieten der Schweizeralpen (Messungen der Gletscherkommission der Phys. Ges. Zürich) . . . . . 19 „
Nr. 3. Gewitterbeobachtungen im Jahre 1925 . . . . . 30 „
Nr. 4. Ergebnisse der Registrierungen der Sonnenscheinautographen im Jahre 1925 . . . . . 4 „
Nr. 5. Jahresbericht des Erdbebendienstes der Schweiz im Jahre 1925 . . . . . 18 „

Einleitung.

Im Personalbestand der Anstalt ist einer Veränderung an dieser Stelle besonders zu gedenken: Nach mehr als 40jähriger vorbildlicher Tätigkeit ist im Mai unser Statistiker Rudolf Keppler von Zürich, geb. 1861, den Beschwerden des Alters erlegen. Als Ersatz wurde auf 1. September 1925 Dr. Fritz Gassmann von Küsnacht (Zürich) provisorisch eingestellt.

Die Zahl unserer Beobachtungsstationen hat sich auch in diesem Berichtsjahr nicht wesentlich verändert; wir arbeiten gegenwärtig mit 120 meteorologischen- und 292 Regenmess-Stationen. Einen sehr verdienten Beobachter haben wir in der Person des Herrn Apotheker Dr. Ch. Bührer in Clarens verloren; er versah den Posten während beinahe 40 Jahren in mustergültiger Weise. Als sein Nachfolger konnte Herr Apotheker Lecoultre in Montreux gewonnen werden.

In Bezug auf den Wetterdienst der Anstalt ist zu bemerken, dass im Einverständnis mit der Obertelegraphendirektion die Verbreitung der täglichen Witterungsberichte unserer Hauptstationen Zürich, Bern, Genf, Lugano und Säntis an die ausländischen Institute, der Sendestation Münchenbuchsee übertragen wurde. Durch diese Mutation ist die Emissionszeit um eine volle Stunde vorgerückt ($8^h 15^m$, $14^h 15^m$, $19^h 15^m$). Lange Jahre hat die Grossradiostation des Eiffelturms diese Verbreitung unserer internationalen Witterungsberichte mit ausgezeichneter Pünktlichkeit unentgeltlich besorgt. Wir können dem Office National Météorologique in Paris und seinem hochverdienten Direktor, Herrn Général Delcambre, auch an dieser Stelle nur unseren wärmsten Dank aussprechen. — Die auf Wunsch des Eidg. Luftamtes im Jahre 1924 versuchsweise übernommene Beteiligung unserer Anstalt am Wetterdienste für den internationalen Flugverkehr wurde dieses Jahr schon am 15. April wieder aufgenommen und durch die tägliche Abgabe eines Nachmittags-Avertissements erweitert. Bei der stets wachsenden Bedeutung des internationalen Flugverkehrs wird unserem Institut auch auf diesem Gebiet eine neue ständige Aufgabe zufallen.

Die Schwierigkeit eines störungsfreien Empfangs der internationalen Witterungstelegramme im Institut besteht leider noch fort; es wird kaum etwas anderes übrig bleiben, als den primären Empfangsraum ganz ausserhalb des bewohnten Stadtgebietes zu verlegen. Die in Betrieb genommene neue Tram-Bahnlinie auf den Zürichberg dürfte die Sache insofern erleichtern, als bei Einrichtung eines besonders eingerichteten Pavillons im Zürichberg-Wald der Zu- und Weggang zu dieser Empfangsstation nicht viel Zeit in Anspruch nehmen würde. Besondere Versuche sind im Spätherbst mit einem Provisorium in dieser Richtung eingeleitet worden, die günstige Resultate ergeben haben, so dass wohl im neuen Jahr mit der definitiven Erstellung eines kleinen störungsfreien Empfangsgebäudes für die Anstalt begonnen werden kann. Es ist dies zurzeit das dringendste Bedürfnis für eine störungsfreie Abwicklung des internationalen Wetterdienstes an unserem Institut.

Die im Herbst 1924 der Anstalt angegliederte hydrologische Abteilung hat im Berichtsjahr ein reichhaltiges Programm bewältigt und eine umfangreiche Arbeit des Herrn Dr. Otto Lütschg über „Niederschlag und Abfluss im Hochgebirge" zur Drucklegung gebracht.

Der Jahresbericht des Erdbebendienstes ist den Annalen wie bisher als Nr. 5 des Anhangs beigefügt; er wurde diesmal verfasst im Auftrage der Direktion von Assistent Dr. Gassmann, da der verdienstvolle Leiter unserer Erdbebenwarte, Prof. de Quervain, nach längerer Krankheit kurz vor Druckabschluss dieses Bandes unerwartet starb. Im nächstjährigen Vorwort wird der Verdienste des Dahingeschiedenen um die Anstalt noch gebührend zu gedenken sein.

Zürich, im Dezember 1926.

Die Direktion der Schweizerischen Meteorologischen Zentralanstalt:

Dr. **J. Maurer.**

EIDGENÖSS. METEOROLOGISCHE KOMMISSION
1925.

Präsident:	Herr	Prof.	R. Gautier in Genf.
Vizepräsident:	„	„	A. Forster in Bern.
Mitglieder:	„	„	A. Wolfer in Zürich.
	„	„	P. Gruner in Bern.
	„	„	L. Collet in Genf.
	„	„	P. L. Mercanton in Lausanne.
	„	„	A. Heim in Zürich.

Verzeichnis der im Jahre 1925 erschienenen oder auf das Jahr 1925 bezüglichen Schweizerischen meteorologischen Literatur.

Annalen der Schweizerischen Meteorologischen Zentralanstalt. 62. Jahrgang 1925.

Täglicher Wetterbericht der Schweizerischen Meteorologischen Zentralanstalt. 45. Jahrgang 1925.

Ergebnisse der täglichen Niederschlagsmessungen auf den meteorologischen- und Regenmess-Stationen in der Schweiz. Jahrgang 1925.

XII. Bericht der Gletscherkommission der Phys. Gesellschaft Zürich von R. Billwiller (Der Firnzuwachs pro 1924/25 in einigen schweizerischen Firngebieten; Vierteljahrsschrift der Zürch. Nat. Gesellschaft. 1925, pag. 263).

Monatliche Uebersichten der Witterung, Januar—Dezember 1925, von W. Brückmann, publiziert von der Schweiz. Meteorologischen Zentralanstalt in: „Schweizerische Zeitschrift für Forstwesen". 1925.

Die Niederschlagsverhältnisse der Schweiz (samt einer farbigen Regenkarte 1:600000) von H. Brockmann-Jerosch, aus „Beiträge zur geobotanischen Landesaufnahme" (Redaktion E. Rübel, Zürich). Sonderabdruck aus Heft 12, Vegetation der Schweiz, 1925.

Les variations périodiques des Glaciers des Alpes Suisses. 46e rapport (1925) par P. Mercanton, extrait de „Les Alpes", N° 6, 1926.

Observations météorologiques faites aux fortifications de St-Maurice pendant l'année 1925 par R. Gautier et E. Rod (Archives, 5me Période, Vol. 7 u. 8).

Résumé météorologique de l'année 1925 pour Genève et le Grand Saint-Bernard précédé d'une note historique sur le centenaire des observations météorologiques homogènes à l'Observatoire de Genève par R. Gautier. (Tiré des Archives des sciences physiques et naturelles 1925 et 1926.)

Tägliche Beobachtungen

der Stationen:

Bern, Neuchâtel, Altdorf, Genf, Zürich, Rigi-Kulm, Bevers, Sitten, Lugano, Basel, Säntis und St. Gotthard

im Jahre 1925.

Für die Bezeichnung der Hydrometeore und anderer Phänomene werden nach dem Vorschlag des internationalen Meteorologen-Kongresses (Wien 1873) folgende Symbole angewandt:

● = Regen.	△ = Tau.	⊼ = Gewitter.	◐ = Sonnenhof.
✳ = Schnee.	⊔ = Reif.	⊼ = Blitz, Wetterleuchten.	⊕ = Sonnenring.
△ = Graupeln, Riesel.	V = Duft.	⌒ = Nordlicht.	☾ = Mondhof.
▲ = Hagel.	∽ = Glatteis.	⚡ = starker Wind, ⚡⚡ = Sturm.	☾ = Mondring.
← = Eisnadeln.	≡ = Nebel.	⊹ = Schneegestöber.	⌒ = Regenbogen.

Das Zeichen ⊠ bedeutet, dass mehr als die Hälfte der Bodenfläche in der Umgebung der Station an dem betreffenden Tag mit Schnee bedeckt war.

Die Intensität der einzelnen Erscheinungen wird durch eine dem Symbol als Exponent beigefügte ° als schwach, durch ² als stark bezeichnet.

In der Spalte „Witterung" bedeuten die Abkürzungen: m. U. = mit Unterbrechungen, fl. = Flocken, sch. = Schauer, tr. = Tropfen, T = Donner.

Vom Jahrgang 1918 an wird die 24-Stundenzählung durchgeführt; wenn aber die Zeit nicht näher angegeben werden kann, bedeutet wie bis anhin: a: Vormittags (ante meridiem), p: Nachmittags (post m.), n: Nachts.

Alle Zeitangaben mit Ausnahme derjenigen in Anhang Nr. 4 beziehen sich auf **mitteleuropäische Zeit.**

Die römischen Ziffern geben an, dass das betreffende Phänomen um die Zeit des ersten, resp. zweiten, resp. dritten Beobachtungstermins stattgefunden hat, die arabischen bedeuten die bürgerlichen Zeitstunden, das Zeichen * interpolierte Daten.

λ bezeichnet die geographische Länge in Graden von Greenwich, β die geographische Breite, H_b die Höhe des Stationsbarometers über dem Meer in Metern, H die Höhe der Station (des Regenmessers) über der Meeresfläche, G ist die Korrektion, welche an den Luftdruckdaten für deren Reduktion auf die Normalschwere (45° Breite und das Meeresniveau) noch anzubringen ist, h_r die Höhe des oberen Randes des Regenmessers über dem Erdboden. Die Stationen, bei denen die Höhe (der Barometercüvette) bis auf den Dezimeter angegeben ist, sind an das schweizerische Präzisionsnivellement angeschlossen. Alle Höhen sind auf Pierre du Niton 373.6^{m} bezogen.

Nachtrag:

Cernier.

$\lambda = 6° 54'$, $\beta = 47° 4'$, $H = 800^m$, $h_r = 1.7^m$. Beobachter: **Ecole cantonale d'Agriculture.**

1925	Luft-Temperatur								Relative Feuchtigkeit						Bewölkung				Niederschlag			Zahl der Tage							
	7^{30}	13^{30}	21^{30}	Mittel	Minimum	Tag	Maximum	Tag	7^{30}	13^{30}	21^{30}	Mittel	Minimum	Tag	7^{30}	13^{30}	21^{30}	Mitt.	Summe	Maximum	Tag	● *	●* ≥1	*	▲	⊼	≡	helle	trübe
Jan.	-0.5	2.6	0.3	0.7	-6.1	21	10.6	4	—	—	—	—	—	—	6.1	6.0	5.4	5.8	—	—	—	—	—	—	—	—	10	8	13
Febr.	0.0	3.3	0.9	1.3	-5.4	8	6.9	10	—	—	—	—	—	—	7.4	7.8	6.5	7.2	—	—	—	—	—	—	—	—	2	3	14
März	-1.5	3.1	-0.1	0.3	-11.4	13	9.3	31	—	—	—	—	—	—	7.7	7.2	7.1	7.3	—	—	—	—	—	—	—	—	9	3	20
April	4.5	8.9	5.6	6.1	1.1	26	16.0	19	—	—	—	—	—	—	7.6	7.2	6.8	7.2	—	—	—	—	—	—	—	—	7	4	15
Mai	9.4	14.0	10.2	10.9	1.5	2	20.5	17	—	—	—	—	—	—	5.5	6.0	6.6	6.0	—	—	—	—	—	—	—	—	2	6	0
Juni	13.8	18.1	14.0	15.0	8.9	25	23.1	11	—	—	—	—	—	—	3.8	4.1	3.6	3.8	—	—	—	—	—	—	—	2	—	12	4
Juli	14.1	18.6	14.2	15.3	10.4	10	26.9	22	—	—	—	—	—	—	5.7	6.4	5.7	5.9	—	—	—	—	—	—	—	2	3	2	9
Aug.	13.6	17.7	13.8	14.7	7.8	2	24.6	9	—	—	—	—	—	—	5.2	5.3	4.3	4.9	—	—	—	—	—	—	—	—	1	7	6
Sept.	8.4	12.5	8.9	9.7	3.6	16	19.8	23	—	—	—	—	—	—	5.4	6.6	6.4	6.1	—	—	—	—	—	—	—	—	2	4	12
Okt.	6.7	11.0	8.2	8.5	-2.0	16	15.8	6	—	—	—	—	—	—	6.7	5.8	4.7	5.7	—	—	—	—	—	—	—	—	4	6	8
Nov.	-0.4	2.1	0.2	0.5	-12.4	27	12.4	4	—	—	—	—	—	—	9.1	8.7	7.5	8.4	—	—	—	—	—	—	—	—	14	1	19
Dez.	-2.2	0.6	-1.5	-1.1	-17.4	6	12.6	30	—	—	—	—	—	—	8.0	5.9	5.6	6.5	—	—	—	—	—	—	—	1	5	5	14
Jahr	5.5	9.4	6.2	6.8	-17.4	XII	26.9	VII	—	—	—	—	—	—	6.5	6.4	5.9	6.3	—	—	—	—	—	—	—	5	59	61	144

Errata zum Jahrgang 1925.

Seite 101. **Guttannen.** Niederschlagssumme: Dezember 176 statt 168, Jahr 1600 statt 1592.
„ 115. **Gersau.** Niederschlagssumme: Oktober 41 statt 44, Jahr 820? statt 823?
„ 116. **Rheinfelden.** Niederschlagssumme: Dezember 143 statt 139, Jahr 956 statt 952.
„ 117. **Thun.** August, Datum des Minimums der Lufttemperatur: 4. 23. 27. statt 24. 27.
„ 125. **Altdorf.** Temperatur-Maximum am 1. Januar: 5.5 statt 5.8.

$\lambda = 7^{\circ}\,26'$ $\beta = 46^{\circ}\,57'$,
$Hb = 572.2^{m}$. $G = 0.05$ m/m

Bern.

Januar 1925.
Tellur. Observatorium.

Tag	Lufttemperatur 7³⁰	13³⁰	21³⁰	Mittel	Abweich. vom Normalst.	Luftdruck 7³⁰	13³⁰	21³⁰	Relative Feuchtigkeit 7³⁰	13³⁰	21³⁰	Windrichtung und Stärke 7³⁰	13³⁰	21³⁰	Bewölkung 7³⁰	13³⁰	21³⁰	Niederschlag	Witterung
1	3.2	5.8	1.2	3.4	5.4	717.1	717.6	716.9	90	56	89	SW 1	SW 2	S 0	10	1	1	.	⸗ 11¾-16
2	−0.8	7.2	7.6	4.7	6.7	714.6	**712.5**	714.1	87	**36**	49	SE 0	W 2	W 2	1	6	10	1.9	⊔ I, ⸗ 13-n
3	6.5	**10.8**	4.3	7.2	9.2	714.7	714.3	714.1	70	53	71	W 1	N 0	WSW 0	10	5	0	.	⸗ n-4, ● 3-5
4	0.7	10.4	8.7	6.6	8.6	714.0	713.8	715.5	92	40	54	SE 0	SW 2	SW 0	0	7	10	**16.0**	⊔ I, ⸗ 13-17½, ● 23¼-n
5	5.3	4.8	0.5	3.5	5.5	719.1	720.7	721.5	94	93	97	W 0	SW 0	S 0	10●	10	10≡	4.8	● n-11¾, ≡ 19¼-n
6	−0.2	2.8	1.0	1.2	3.2	720.2	720.0	721.7	97	93	93	S 0	S 0	N 0	9	8	10●△	4.9	⊔ I, ≡° ✳° 9½-11½, *)
7	−2.0	0.9	−1.2	−0.8	1.2	723.9	723.7	723.7	96	74	89	SW 0	N 0	E 0	0	1	8	.	∽ I
8	−4.2	0.1	−2.2	−2.1	0.0	722.2	720.6	719.3	96	83	93	E 0	SW 0	S 0	0	0	0	.	
9	−3.7	4.7	3.2	1.4	3.5	716.9	716.8	720.7	97	57	85	S 0	WSW 0	SW 0	10≡	9	10	1.0	≡ ⊔ n-11, ✳ ●° 14¼-15½,
10	1.8	3.3	0.2	1.8	3.9	722.8	722.2	723.2	97	79	85	E 1	NE 1	NE 1	7	8	1	.	⸗ 11-2½ [n ●°
11	−3.0	1.4	−1.9	−1.2	0.9	722.7	723.0	723.6	96	82	95	S 0	S 0	S 0	0	0	0	.	⊔ I
12	−4.6	1.9	−2.2	−1.6	0.4	722.7	721.2	720.4	98	78	96	S 0	S 0	NW 0	0	2	0	.	⊔ I, ≡° 8-10¼
13	−6.4	0.7	−3.9	−3.7	−1.7	721.2	720.6	721.8	98	98	100	NW 0	N 0	W 0	10≡	1	10≡	.	⊔ I, ≡ 7½-10¾, 16-n
14	−7.2	−1.2	−4.0	−4.1	−2.1	722.4	722.0	724.2	98	95	100	W 0	W 0	NW 0	10≡	1	10≡	.	⊔ I, ≡ 7½-11¼, 16¼-n
15	−3.9	0.5	0.6	−0.9	1.1	725.5	726.8	728.1	94	93	93	SW 0	SW 0	SW 0	7	10≡	3	.	⊔ I, ≡ 8¾-21
16	0.1	3.6	1.8	1.8	3.8	**728.3**	728.0	727.8	92	83	100	S 1	W 0	NE 0	10	10≡	10≡	3.5	≡ 9-n, ●° 9½-12, ●
17	1.4	2.9	2.4	2.2	4.1	726.9	727.1	727.6	100	100	100	NE 0	NE 0	N 0	10≡	10≡	10≡	.	≡ I-n [14½-18¼, 23-24
18	1.6	2.6	0.8	1.7	3.6	727.9	727.1	727.3	100	99	92	SW 0	N 0	E 0	10	10	10	.	
19	−0.3	0.5	0.3	0.2	2.1	727.4	727.5	728.0	93	90	90	E 1	SE 0	NE 1	10	10	10	.	
20	−0.5	0.2	−1.0	−0.4	1.4	727.1	727.2	727.1	88	86	90	SE 0	SE 0	S 0	10	10	10	.	
21	−2.6	−0.5	−1.7	−1.6	0.2	725.7	725.4	725.3	97	92	90	SW 0	W 0	SW 0	10	2	0	.	
22	−3.0	−0.3	−2.2	−1.8	0.0	725.9	725.3	724.5	100	100	100	WSW 0	NW 0	S 0	10≡	0	10	.	≡ ⊔ n-11¼, 19-n
23	−5.5	0.5	−1.8	−2.3	−0.6	725.7	724.9	723.9	98	97	98	W 0	W 0	W 0	1	0	5	5.6	⊔ I, ≡ 8¼-10¾, 19-20
24	0.4	0.8	−1.0	0.1	1.8	724.1	723.8	723.1	100	100	100	S 0	SE 0	NE 0	10≡	10≡	10≡	.	✳ ● 4½-5¾, ≡ ⊠
25	−2.7	0.3	−0.8	−1.1	0.5	721.9	722.0	722.4	98	93	93	SE 0	SE 0	N 0	10≡	10	10	.	≡ n-12½ ⊠
26	−1.7	−0.6	−1.5	−1.3	0.2	722.3	722.8	722.3	98	97	98	N 1	NE 1	N 0	10≡	10≡	10	3.1	≡ n-14, n ✳ ⊠
27	−0.9	2.2	0.4	0.6	2.1	720.8	719.9	719.5	100	92	99	N 0	S 0	S 0	10*	10	10	0.8	✳° n-11 ⊠
28	1.0	5.8	2.4	3.1	4.5	719.1	719.8	721.7	98	82	90	SE 0	WSW 1	W 0	10	10	1	1.4	● 9¼-11½ ⊠
29	−1.6	6.0	2.8	2.4	3.8	721.8	721.3	722.2	100	69	83	S 0	W 0	W 1	7	9	0	.	⊔ I, ●° 14-15, p n ⸗
30	2.8	3.9	5.7	4.1	5.4	721.1	720.6	720.9	85	96	88	SW 0	S 0	W 1	10	10	10	0.9	●° 8¾-16
31	2.2	7.4	2.0	3.9	5.1	721.3	720.6	717.5	98	71	93	SE 1	S 1	S 0	10	1	0	.	n (8¼) ⸗
																		Summe	
Mittel	−0.9	2.8	0.7	0.9	—	722.2	721.9	722.2	95	82	90				7.5	6.2	6.4	43.9	

*) 6. △ ●° 14-22, ●² 15½-15¾

$\lambda = 6^{\circ}\,57'$, $\beta = 47^{\circ}\,0'$,
$Hb = 487.3^{m}$. $G = 0.06$ m/m.

Neuchâtel.

Januar 1925.
Observatorium

1	4.2	7.6	3.8	5.2	5.0	724.3	724.9	724.0	84	65	71	W 2	W 2	W 1	7	6	1	.	≡° III
2	3.0	9.0	7.7	6.6	6.5	721.4	**719.4**	721.4	59	**38**	66	W 1	W 3	W 3	7	6	10	0.3	≡° II, p ⸗, n ●°
3	8.8	**12.8**	7.3	9.6	9.5	721.9	721.5	721.1	53	46	66	W 2	W 2	W 1	10	6	3	.	≡° II
4	6.8	11.6	8.9	9.1	9.0	721.0	721.0	722.9	62	47	64	W 2	W 3	W 2	0	7	10	**4.8**	≡° ⸗ II, ● 21¾-n
5	5.2	7.3	1.6	4.7	4.6	726.4	728.0	728.7	91	72	85	NW 1	W 1	N 0	10	7	6	0.5	●° n-12¼, ≡° III
6	0.9	6.6	2.2	3.2	3.2	727.6	726.9	728.7	98	83	72	N 1	SW 2	NW 1	9	8●	6	3.2	● 8¼-III, p ✳°
7	−1.8	4.0	0.0	0.7	0.7	731.3	731.2	731.1	88	64	71	N 1	E 1	N 1	3	5	5	.	≡° III
8	−1.3	3.0	−1.8	0.0	0.0	729.7	728.0	726.8	75	70	94	N 1	SE 1	NE 1	3	3	3	.	
9	−2.7	4.3	4.8	2.1	2.1	724.0	724.8	727.9	98	74	75	N 0	W 2	W 1	2	9	10	0.1	p ●° ⸗
10	1.4	6.2	2.0	3.2	3.2	729.9	729.3	730.4	95	64	65	N 1	E 2	E 2	4	5	2	.	
11	−1.9	3.1	−1.2	0.0	0.0	730.4	730.6	731.1	90	72	92	N 0	E 1	N 1	4	2	2	.	
12	−2.2	−1.9	−1.3	−1.8	−1.8	730.2	728.7	728.0	100	100	100	NE 1	NE 1	N 1	10≡	10≡	10≡	.	≡² V
13	−2.5	−1.3	−1.6	−1.8	−1.8	728.6	728.2	729.5	100	98	100	N 1	SW 1	N 0	10≡	10≡	10≡	.	≡ V, ≡² III-n
14	−2.8	−1.7	−1.8	−2.1	−2.1	730.0	729.8	731.8	100	96	98	NW 1	NW 1	N 1	10≡	10≡	10≡	.	≡ V
15	−1.3	1.1	0.6	0.1	0.1	733.2	734.3	735.8	96	93	96	N 1	NW 1	W 1	10	10	6	.	
16	0.6	3.4	3.2	2.4	2.4	**736.0**	735.4	735.3	96	93	100	NW 0	NE 1	NW 0	10	10	10≡	2.4	● 8½-III, p ≡
17	2.8	4.0	3.2	3.3	2.3	734.2	734.5	735.2	100	80	97	NW 0	NE 1	NW 0	10	10	10	.	
18	2.7	2.8	2.0	2.5	2.4	735.2	734.6	735.0	91	91	85	N 1	NE 1	NE 1	10≡	10	10	.	a ≡
19	1.4	1.8	1.3	1.5	1.4	735.0	734.8	735.5	85	82	85	NE 1	NE 1	NE 1	10	10	10	.	
20	0.0	0.7	−0.2	0.2	0.1	734.6	734.8	734.6	88	84	81	NE 1	NE 1	NE 1	10	10	10	.	
21	−0.7	0.8	−0.7	−0.2	−0.3	733.2	732.7	732.9	91	81	100	N 1	NE 1	N 1	10	10	10	.	
22	−1.5	0.5	−1.2	−0.7	−0.9	733.4	732.9	732.3	98	86	100	NE 0	SW 1	SW 1	10	10	10≡	.	≡² III
23	−1.2	−0.5	−0.2	−0.6	−0.8	733.2	732.4	731.5	96	96	97	W 1	SE 1	NW 0	10	10	10●	2.1	● 21-n
24	0.0	2.3	0.1	0.8	0.6	731.5	731.3	730.7	100	89	100	N 1	NE 1	NE 1	6	10≡	10≡	.	≡ 10-p, ≡² III
25	−0.6	0.8	0.0	0.1	−0.2	729.3	729.5	730.0	96	84	87	NE 1	E 1	NE 1	10	10	10	.	
26	−0.8	−0.2	−0.7	−0.6	−0.9	730.0	730.2	729.8	89	87	94	NE 1	NE 1	N 0	10	10	10*	2.6	✳ 17-n ⊠
27	−0.8	0.5	1.0	0.2	−0.2	728.2	727.2	726.7	96	94	96	N 1	NE 0	NW 0	10*	10	10	0.3	✳ n-1 ⊠
28	5.8	6.0	1.7	4.5	4.1	726.1	727.2	729.0	83	91	84	W 2	W 2	N 1	10	10	0	1.4	● n-13
29	−0.2	5.2	3.4	2.8	2.3	729.2	728.8	729.8	100	74	67	N 0	W 1	SW 2	7	9	1	0.3	
30	3.8	5.0	5.8	4.9	4.4	728.2	727.9	728.5	83	87	94	SW 3	SW 2	W 1	10	10	10●	2.5	a ⸗, ● n-14, 19-n
31	3.6	9.1	2.5	5.1	4.5	728.5	727.2	724.5	98	70	100	NW 1	W 1	W 1	5	5	10	.	a ≡, ≡° II
																		Summe	
Mittel	0.9	3.7	1.7	2.1	—	729.5	729.3	729.7	90	79	86				8.0	8.3	7.6	20.5	

Januar 1925.
Beobachter: Frl. *H Nager.*

Altdorf.

$\lambda = 8^{\circ}\,39'$, $\beta = 46^{\circ}\,53'$.
$Hb = 456.3^{m}$, $G = 0.05\ ^{m}/_{m}$.

Tag	Lufttemperatur 7³⁰	13³⁰	21³⁰	Mittel	Abweich. vom Normalst.	Luftdruck 7³⁰	13³⁰	21³⁰	Relative Feuchtigkeit 7³⁰	13³⁰	21³⁰	Windrichtung und Stärke 7³⁰	13³⁰	21³⁰	Bewölkung 7³⁰	13³⁰	21³⁰	Niederschlag	Witterung
1	1.8	5.5	1.0	2.8	2.7	726.8	727.7	726.4	100	76	75	E 0	SE 0	NW 0	10●	3	10	.	● n-I
2	0.0	6.7	3.9	3.5	3.5	724.2	**721.7**	722.2	70	44	64	SE 0	NW 0	SW 0	8	4	10	.	
3	4.9	10.2	3.1	6.1	6.1	724.5	723.9	723.2	94	54	87	SW 0	NW 0	SW 0	10	2	8	.	
4	2.4	**14.0**	11.0	9.1	9.1	723.7	722.4	725.0	96	33	**29**	SE 0	SE 3	SW 0	0	0	7	4.8	⸗ 10⁴/₃-p
5	5.3	6.1	2.6	4.7	4.7	728.8	730.4	731.7	100	84	100	E 0	NW 0	N 0	10●	10●	8	6.4	● n-II
6	0.4	4.2	3.6	2.7	2.7	730.5	729.7	730.6	100	86	65	E 0	NW 0	NW 2	10●	10	9	**10.4**	a ●
7	1.3	2.6	0.4	1.4	1.4	733.9	734.0	734.6	62	59	78	NE 0	NW 0	E 0	7	8	10	.	
8	-2.1	1.7	-2.6	-1.0	-1.0	733.0	730.3	729.4	87	68	98	N 0	W 0	W 0	0	0	0	.	
9	-2.7	4.0	1.8	1.0	1.0	726.9	726.1	730.3	100	62	100	E 0	W 0-1	NW 0	10	10	10●	4.0	● III-n
10	1.1	5.1	0.6	2.3	2.3	733.3	734.3	733.9	100	77	85	NE 0	NW 0	SE 0	8	4	0	.	
11	0.6	2.9	-1.8	0.6	0.6	733.2	733.2	733.8	68	75	100	S 0	S 0	SE 0	10	0	0	.	
12	-2.8	0.9	-2.8	-1.6	-1.6	733.0	731.1	730.6	91	99	100	E 0	NW 0	NE 0	0	10	10≡	.	≡² III-n
13	**-3.8**	-0.6	-3.1	-2.5	-2.5	730.4	731.0	732.1	100	98	100	E 0	E 0	NW 0	10△≡	10≡	10≡	.	△° I, ≡³
14	-3.2	-0.8	-3.6	-2.5	-2.6	732.7	732.5	734.1	100	98	100	E 0	E 0	E 0	10△≡	10≡	10≡	.	△° I, ≡²
15	-3.7	0.9	0.5	-0.8	-0.9	735.6	736.2	738.1	100	86	100	E 0	SE 0	SE 0	10≡	8	10	.	a ≡²
16	0.3	3.9	1.4	1.9	1.8	738.5	738.2	738.2	99	75	100	S 0	S 0	SE 0	8	10	0	1.8	● 18
17	1.0	4.3	1.7	2.3	2.2	737.2	736.9	735.3	100	80	97	E 0	NE 0	NW 0	10≡	8	0	.	≡² I
18	0.1	2.8	1.2	1.4	1.3	738.3	737.8	737.8	90	78	86	SE 0	SE 0	NE 0	10	10	10	.	
19	0.4	1.6	0.4	0.8	0.6	738.0	738.1	**738.9**	87	78	81	SE 0	SE 0	SE 0	10	10	10	.	
20	0.1	1.5	-0.4	0.4	0.2	737.7	737.3	737.7	79	71	84	E 0	E 0	SE 0	10	10	10	.	
21	-1.6	0.1	-2.3	-1.3	-1.5	736.1	735.4	735.7	100	94	100	S 0	S 0	E 0	10≡	10≡	10≡	.	≡, ≡² III-n
22	1.8	1.4	-1.0	0.7	0.4	736.2	735.1	734.9	100	96	100	E 0	NE 0	E 0	10≡	9	10≡	.	≡² I, III-n
23	-3.6	0.9	-1.7	-1.5	-1.8	735.6	734.7	733.4	100	95	91	NE 0	NW 0	E 0	10≡	0	0	0.5	≡² I, n ✳°
24	0.4	2.5	-0.4	0.8	0.4	734.5	734.0	733.6	99	89	100	NW 0	S 0	E 0-1	10*	10	0	3.5	a ✳ ⊠
25	-1.6	2.2	-0.2	0.1	-0.3	732.4	732.4	733.1	74	65	92	S 0	S 0	S 0	8	10	10	.	
26	-1.2	1.6	0.6	0.3	-0.2	733.2	732.8	731.6	92	74	92	S 0	NW 0	NE 0	10	10	10	.	
27	0.4	4.2	1.4	2.0	1.5	731.2	729.7	729.2	95	68	100	N 0	W 0	W 0-1	10	9	3	.	
28	2.6	6.8	4.0	4.5	3.9	728.7	729.3	731.7	94	68	98	NW 0	W 0	E 0	10	9	10●	0.3	●° III
29	0.7	6.2	4.0	3.6	3.0	732.0	730.6	732.1	100	68	60	NW 0	NW 0	S 0	5	0	0	.	
30	1.8	4.6	3.0	3.1	2.4	730.6	730.1	730.3	95	94	100	NW 0	W 0	S 0	10	10●	8	6.7	●
31	3.4	8.4	1.6	4.5	3.8	731.3	729.6	726.5	100	60	85	NW 0	E 0	SE 0	10	0	6	.	
																		Summe	
Mittel	0.1	3.8	0.9	1.6	--	732.3	731.8	732.1	93	76	89				8.5	6.9	6.7	38.4	

Januar 1925.
Observatorium

Genf.

$\lambda = 6^{\circ}\,9'$, $\beta = 46^{\circ}\,12'$,
$Hb = 405.0^{m}$, $G = 0.02\ ^{m}/_{m}$.

1	4.8	8.8	1.4	4.9	5.1	732.9	733.1	732.2	84	58	85	SW 0	SW 1	SW 0	10	0	3	.	
2	1.6	8.4	9.2	5.9	6.1	730.0	**728.9**	730.7	71	42	50	SSE 0	SW 1	SW 2	0	7	10	.	⸗ III
3	9.2	**14.0**	9.2	10.0	10.3	730.7	729.8	729.3	48	**87**	63	SW 1	SW 1	SW 1	9	1	0	.	
4	8.2	12.9	11.0	9.9	10.2	729.4	729.9	731.5	60	46	52	SW 2	W 1	SW 1	0	8	10	**6.1**	⸗ I, n ●
5	6.6	7.6	2.6	6.1	6.4	734.7	735.8	736.5	85	80	93	SW 0	NNE 0	SE 0	10●	9	8	0.7	a ●°, ⊽ 18
6	0.0	6.4	3.5	3.3	3.6	735.7	735.3	736.7	98	77	67	SE 0	SE 0	NNE 1	4	8	9	.	
7	1.0	4.0	1.4	2.2	2.5	738.4	738.0	738.4	71	57	75	NNE 1	NNE 2	NNE 1	0	0	0	.	⸗ II
8	-1.2	4.0	-1.5	0.5	0.8	737.0	735.4	734.7	84	65	88	NNE 0	SSW 0	SE 0	0	0	0	.	a ⌴
9	-2.4	8.6	4.0	2.7	3.0	732.1	732.4	735.4	87	43	78	SE 0	SW 1	SW 0	0	9	2	.	a ⌴
10	2.8	5.4	3.7	3.3	3.6	736.4	736.3	737.2	90	75	71	E 0	NNE 1	NNE 1	1	8	10	.	a ⌴
11	-0.2	3.4	-1.0	1.3	1.6	738.0	737.7	738.8	90	73	88	NNE 0	NNE 1	NNE 0	10	0	0	.	
12	-2.6	-0.4	-1.0	-1.5	-1.2	738.0	736.5	735.7	100	100	100	SW 0	SW 0	SW 0	10≡	10≡	10≡	.	≡
13	-2.3	-1.6	-1.7	-2.0	-1.7	736.3	736.1	737.3	100	100	100	SW 0	SW 0	SW 0	10≡	10≡	10≡	.	≡
14	-2.8	-2.0	-2.9	-2.5	-2.2	737.8	737.5	739.9	100	100	100	SE 0	SE 0	SE 0	10≡	10≡	10≡	.	≡ V
15	**-3.2**	0.1	0.6	-1.2	-0.9	741.3	742.2	743.6	100	87	88	SE 0	SW 0	SE 0	10≡	9	2	.	a ≡ V
16	-1.8	4.9	4.6	2.1	2.4	**743.8**	742.5	742.6	96	81	90	SE 0	SW 0	NE 0	8	10	10	.	
17	2.9	5.2	4.3	4.1	4.3	742.0	742.0	742.5	97	85	88	NE 0	NE 0	NE 0	10	10	10	.	
18	2.8	4.4	3.1	3.5	3.7	742.7	741.7	742.3	90	77	83	NE 0	NE 0	NE 0	10	10	10	.	
19	2.4	2.6	2.2	2.4	2.6	742.5	742.0	742.9	80	80	80	NNE 1	NNE 1	NNE 1	10	10	10	.	
20	1.7	2.0	1.4	1.8	1.9	742.2	742.2	742.1	81	75	78	NNE 1	NNE 1	NNE 1	10	10	10	.	
21	-0.6	0.0	-1.8	-0.3	-0.2	741.0	740.7	740.7	90	90	99	NNE 1	NNE 1	NNE 1	10	10	10	.	p ≡
22	-3.0	-1.1	-1.1	-1.8	-1.7	741.2	740.8	740.1	100	99	98	NE 0	SE 0	E 0	10≡	10≡	10≡	.	≡
23	-3.0	-1.4	0.3	-1.5	-1.5	741.3	740.2	738.9	100	96	96	E 0	E 0	SW 0	10≡	10	10●	4.7	a ≡, p n ●
24	1.0	3.0	1.8	1.8	1.9	739.3	738.6	737.7	96	86	93	SW 1	E 0	NNE 0	10	9	10	.	
25	1.2	2.6	1.8	1.8	1.7	737.0	736.8	737.3	89	76	84	SE 0	NE 1	NNE 1	10	10	10	0.2	●°
26	1.6	2.6	0.8	1.8	1.7	737.2	737.3	737.4	84	80	92	NNE 0	NNE 1	NE 0	10	10	10●	5.8	● ✳ 16-22½, n ✳ ⊠
27	0.6	2.7	2.3	1.7	1.6	736.0	735.1	734.2	95	90	94	NNE 0	NE 0	NW 0	10	10	10	1.4	p n ●° ⊠
28	6.6	7.6	3.1	5.9	5.7	734.7	735.8	736.9	82	75	89	SW 1	SW 2	SSW 0	10●	10	0	1.1	● 7½-10¾, ⸗ II
29	-0.7	5.6	4.4	2.9	2.6	737.1	736.8	738.3	94	62	74	SSW 0	SSW 1	SW 1	9	9	0	.	
30	3.8	7.0	5.2	5.1	4.8	737.5	736.4	736.9	80	71	94	NW 1	NW 0	SW 0	10	10	10●	1.6	● 18-n
31	2.2	4.4	2.6	3.3	2.9	736.4	735.4	733.3	100	95	96	SW 0	SSW 0	SSW 0	10≡	10	10≡	.	≡
																		Summe	
Mittel	1.2	4.2	2.4	2.5	—	737.5	737.1	737.4	88	76	85				7.8	8.0	7.2	21.6	

Die Temperatur-Tagesmittel von Genf resultieren aus 8 Beobacht. in dreistünd. Zeitintervallen. — Die Beobachtungstermine sind 7³⁵, 13³⁵ u. 21³⁵.

λ = 8° 33′, β = 47° 23′.
Hb = 493.2 m, G = 0.08 m/m

Zürich.

Januar 1925.
Meteorol. Zentralanstalt.

Tag	Lufttemperatur 7³⁰	13³⁰	21³⁰	Mittel	Abweich. vom Normalst	Luftdruck 7³⁰	13³⁰	21³⁰	Relative Feuchtigkeit 7³⁰	13³⁰	21³⁰	Windrichtung und Stärke 7³⁰	13³⁰	21³⁰	Bewölkung 7³⁰	13³⁰	21³⁰	Niederschlag	Witterung
1	3.5	7.4	3.4	4.8	6.1	723.1	724.2	723.0	89	56	73	SW 2	S 1	SW 1	10	3	10	.	●° 4½, 6½-7, ⸙ I, ⚲ 21
2	1.6	7.8	10.2	6.5	7.9	720.9	**718.5**	720.0	75	**26**	37	SW 1	SW 2	W 2	3	8	10	1.2	p ⸙, n ⸙
3	8.8	**14.4**	7.5	10.2	11.6	720.4	720.6	720.3	57	41	58	SW 1	S 1	SE 1	6	7	4	.	● 2-4½
4	7.4	**14.4**	11.2	11.0	12.4	720.5	719.8	721.8	52	32	40	SW 1	S 2	SW 2	0	6	10	**14.3**	p ⸙, ● 23-n
5	5.4	5.4	2.9	4.6	6.0	725.2	727.2	728.1	96	82	80	NW 1	W 1	SW 1	10●	10	2	3.4	● n-12½
6	2.1	6.6	0.6	3.1	4.5	726.4	725.7	728.1	95	66	98	NW 0	SW 2	NE 1	10	9	10*	4.7	⸙ II, ● 11-15, 19½-20, ✳°
7	-2.2	2.0	-0.2	-0.1	1.3	731.7	730.9	731.1	98	69	86	NE 0	NE 0	SW 0	3	6	9	.	≡° 9-11½, ⚲ III [III-22¼
8	-2.4	4.0	-1.3	0.1	1.6	729.8	726.9	725.8	97	61	95	NE 0	E 1	NE 0	1	1	0	.	
9	-1.6	5.2	3.8	2.5	4.0	723.3	723.0	726.7	96	52	80	E 0	NW 1	W 1	1	9	10	0.4	✳° 14½-15¼, ●° 18½-19½
10	1.4	6.0	-0.6	2.3	3.8	730.2	729.7	730.9	100	58	85	NE 0	NE 1	NE 0	5	1	0	.	
11	-2.7	4.5	-1.3	0.2	1.7	729.6	729.8	730.0	97	58	95	NE 0	SE 0	NE 0	0	0	0	.	≡° 10-11
12	-3.9	1.8	-1.8	-1.3	0.2	729.5	728.2	727.2	100	74	100	NE 0	N 0	N 0	10≡	3	10≡	.	≡ n-11, ≡°-17, ≡²-n
13	-4.8	3.3	-3.8	-4.0	-2.5	728.0	727.7	728.6	100	90	100	W 0	NW 0	E 0	10≡	10≡	10≡	.	∽ I, a ≡², p n ≡, ⋁
14	**-6.1**	-3.1	-4.2	-4.1	-2.6	729.2	729.3	730.9	100	100	100	E 0	E 0	E 0	10≡	8≡	10≡	.	≡ ⋁
15	-3.0	0.0	1.4	-0.5	1.0	732.2	733.2	734.5	100	100	95	S 0	NW 0	E 0	10≡	9	9	1.3	a ≡, ⋁, p ≡°
16	2.0	4.0	2.6	2.9	4.3	735.4	735.0	734.9	96	93	100	SE 0	E 1	NE 0	10●	10≡	10	7.3	● 7-11¼, 13¾-19¼, ≡ n-9,
17	2.2	2.6	2.0	2.3	3.7	733.9	734.0	734.8	100	98	100	E 0	SE 1	S 0	10≡	10	10	.	≡ I, ≡°-p [II, ≡°
18	2.1	3.5	2.5	2.7	4.1	735.0	734.1	734.5	92	79	82	S 0	S 0	E 0	10	10	10	.	
19	1.4	2.1	1.0	1.5	2.9	734.4	734.7	**735.6**	78	74	80	E 1	E 1	E 0	10	10	10	.	
20	-0.2	0.5	-0.5	-0.1	1.3	734.4	734.3	733.7	83	76	80	NE 0	SE 1	E 1	10	10	10	.	
21	-1.3	0.8	-1.6	-0.7	0.6	732.6	732.2	732.1	89	77	96	SW 1	SW 0	SW 0	10	7	4	.	a ≡°, p ⊕
22	-2.7	-1.7	-2.2	-2.2	-0.9	732.6	732.2	731.5	100	100	100	SW 0	NW 0	SE 0	10≡	10≡	10≡	.	⸙ I, ≡² a, 18-n, p ≡
23	-3.0	-0.9	-2.1	-2.0	-0.7	732.4	731.5	730.7	100	100	100	SE 0	NW 0	SW 0	10≡	6≡	9≡	5.2	≡² a, 17-n, p ≡°
24	0.6	3.9	0.7	1.7	2.9	730.8	730.8	730.2	100	76	98	SE 0	SE 0	SW 0	10	6	10	.	✳ 0¼-6½, ≡°-10½ ⊠
25	-0.4	0.2	-1.0	-0.4	0.8	728.7	729.2	729.8	95	82	82	SE 0	SE 1	NE 1	10	10	10	.	
26	-1.4	-0.2	-1.1	-0.9	0.2	730.0	729.9	729.2	86	76	84	NE 0	E 1	NE 1	10	10	5	4.7	
27	-1.1	2.0	1.4	0.8	1.9	727.4	726.7	725.7	99	93	100	NE 0	S 0	S 1	10*	10	10	2.6	✳ 2-8, ✳°-11¼ ⊠
28	5.8	7.8	4.3	6.0	7.0	725.3	725.8	728.2	73	68	66	SW 1	W 1	W 1	10	8	3	.	⸙ 4-II, ●° 10-11¼ ⊠
29	1.0	8.0	4.3	4.4	5.4	728.1	727.6	728.4	84	53	69	W 1	W 1	SW 1	1	6	2	1.8	n (29/30) ⸙
30	3.6	6.0	7.2	5.6	6.5	726.4	726.0	726.7	83	82	74	W 2	SW 2	SW 2	10●	10●	10	8.3	● 1¼-18½, ⸙
31	5.2	12.0	3.0	6.7	7.6	727.6	726.4	723.2	86	48	96	W 0	NW 1	NW 0	10	3	1	.	
																		Summe	
Mittel	0.6	4.0	1.6	2.1	—	728.8	728.6	728.9	90	72	85				7.7	7.3	7.4	55.2	

λ = 8° 30′, β = 47° 3′.
Hb = 1787.3 m, G = -0.11 m/m.

Rigi-Kulm.

Januar 1925.
Beobachter: *J. Wiget.*

Tag	7³⁰	13³⁰	21³⁰	Mittel	Abweich. vom Normalst	7³⁰	13³⁰	21³⁰	7³⁰	13³⁰	21³⁰	7³⁰	13³⁰	21³⁰	7³⁰	13³⁰	21³⁰	Niederschlag	Witterung
1	-4.4	-3.5	-5.5	-4.5	0.0	615.2	616.1	617.1	90	88	85	W 3	W 1	W 1	10≡	7	3	.	⸙ ≡ I ⊠
2	-1.8	2.2	3.2	1.2	5.7	614.7	**613.7**	**613.7**	5	**0**	**0**	W 1	W 0	W 4	7	5	10	.	⸙ III-n ⊠
3	3.0	4.6	5.0	4.2	8.7	615.2	616.7	616.6	42	32	20	W 4	W 1	W 0	10	3	3	.	⸙ I ⊠
4	5.0	**7.0**	1.0	4.3	8.8	616.2	616.3	616.3	10	15	20	W 0	W 0	W 2	0	5	7	14.6	n (4/5) ✳ ⊠
5	-2.0	-4.0	-5.0	-3.7	0.8	616.8	619.1	619.6	100	98	98	W 2	W 2	W 2	10*	10≡	10≡	23.1	✳², p ≡ ⊠
6	-6.0	-5.0	-7.0	-6.0	-1.5	618.7	617.7	617.7	98	97	97	W 1	W 2	W 2	7	10≡	10*	11.3	≡ II, ✳ III ⊠
7	**-10.0**	-9.0	**-10.0**	-9.7	-5.1	620.2	620.4	620.7	95	94	90	E 0	SW 0	SW 0	7	3	4	.	⊠
8	-5.0	0.0	2.0	-1.0	3.6	620.2	620.0	619.5	92	95	22	SE 1	SE 0	W 2	0	0	0	.	⊠
9	-1.8	-1.5	-5.0	-2.8	1.8	616.7	615.9	617.2	15	**24**	95	W 3	W 2	W 3	0	5	10*	8.1	⸙ I, ✳ ⸙ III-n ⊠
10	-5.0	-5.5	-4.4	-5.0	-0.4	620.9	621.0	621.0	95	92	24	SE 0	E 0	E 0	7	0	0	.	⊠
11	2.0	5.5	1.5	3.0	7.6	621.2	621.7	622.7	7	2	**0**	W 0	E 0	E 0	0	0	0	.	⊠
12	1.0	3.8	3.2	2.7	7.3	622.7	621.6	620.7	**0**	**0**	**0**	E 0	W 0	NE 1	0	0	0	.	⊠
13	1.6	3.2	1.4	2.1	6.7	620.7	620.7	620.9	**0**	**0**	5	W 0	SW 0	SW 0	0	0	0	.	⊠
14	2.0	3.4	1.5	2.3	6.9	621.3	622.0	623.2	**0**	1	2	E 0	SW 0	W 0	0	0	0	.	⊠
15	1.0	3.0	3.0	2.3	6.9	624.1	625.4	626.8	**0**	1	1	W 0	W 0	W 1	3	7	10	.	⊠
16	0.2	1.0	-1.0	0.1	4.7	**628.9**	**626.9**	626.1	55	37	98	W 1	W 0	W 0	7	10*	3	4.1	p ✳ ⊠
17	-1.0	1.6	0.8	0.5	5.1	625.1	625.4	625.6	35	36	25	S 1	SW 0	W 1	0	0	0	.	⊠
18	0.0	3.0	0.5	1.2	5.8	625.6	625.4	625.4	22	11	11	W 0	W 0	W 0	0	0	0	.	⊠
19	1.0	3.2	1.0	1.7	6.3	625.6	625.6	625.7	11	5	13	W 0	SW 0	E 1	0	0	0	.	⊠
20	3.0	5.2	3.5	3.9	8.5	625.0	625.0	625.4	4	**0**	**0**	S 2	S 1	S 0	0	0	0	.	⊠
21	3.0	5.0	2.8	3.6	8.2	624.7	624.7	625.0	**0**	**0**	**0**	W 0	W 0	W 0	0	3	3	.	⊠
22	0.5	5.0	0.4	2.0	6.6	625.0	624.1	624.3	**0**	2	5	SE 2	SE 0	SE 0	0	0	0	.	⊠
23	-2.8	-2.0	-3.0	-2.6	2.0	623.8	623.5	622.8	15	37	47	E 0	W 0	W 0	0	0	0	10.7	⊠
24	-5.0	-5.0	-7.0	-5.7	-1.1	621.5	621.7	621.1	93	91	90	W 0	W 0	W 0	10*	0	0	3.2	✳ n-I ⊠
25	-5.0	-2.0	-5.2	-4.1	0.5	619.1	619.7	619.8	16	20	33	SE 0	SE 0	SE 0	7	5	0	.	⊠
26	-5.8	2.0	-3.7	-2.5	2.0	620.1	620.3	620.3	30	16	37	SE 0	S 0	S 0	0	7	10	3.9	n (26/27) ✳ ⊠
27	-3.0	-2.0	-2.8	-2.6	1.9	618.6	618.8	618.8	95	96	34	W 2	W 0	W 0	10≡	10	10	4.0	≡ I, a ✳ ⊠
28	-1.5	-2.0	-4.0	-2.5	2.0	618.8	618.8	619.3	32	95	94	W 0	W 2	W 4	10	10	10≡	0.7	≡ ✳° ⸙ III ⊠
29	-5.0	-3.4	-4.8	-4.4	0.1	619.9	619.9	619.9	90	85	85	W 0	W 1	W 2	0	3	10≡	6.4	≡ III, n ✳ ⊠
30	-3.5	-1.6	-1.0	-2.0	2.5	618.5	618.5	619.3	90	90	95	W 4	W 4	W 3	10≡	10*	10≡	**26.7**	✳² ≡ ⸙ ⊠
31	-3.0	-1.8	-2.0	-2.3	2.2	619.9	620.1	618.5	95	94	94	W 2	W 0	W 0	10	3	3	.	⊠
																		Summe	
Mittel	-1.6	0.3	-1.3	-0.9	—	620.7	620.9	621.0	43	44	43				4.0	3.7	4.1	116.8	

Januar 1925.
Beobachter: *G. Krättli.*

Bevers.

$\lambda = 9^{\circ}\,53'$, $\beta = 46^{\circ}\,33'$,
$H_b = 1707.6^{m}$, $G = -0.12$ m/m.

Tag	Lufttemperatur 7³⁰	13³⁰	21³⁰	Mittel	Abweich. vom Normalst.	Luftdruck 7³⁰	13³⁰	21³⁰	Relative Feuchtigkeit 7³⁰	13³⁰	21³⁰	Windrichtung und Stärke 7³⁰	13³⁰	21³⁰	Bewölkung 7³⁰	13³⁰	21³⁰	Niederschlag	Witterung
1	-13.6	-3.0	-12.8	-9.8	0.3	**621.3**	622.3	624.3	86	68	78	NW 0	NE 1	SE 0	6	1	3	.	✱
2	-14.4	0.7	-3.9	-5.9	4.2	622.9	621.5	622.9	78	**40**	79	N 0	SW 2	S 0	2	6	8	.	✱ ⸗ II
3	-8.5	2.2	-5.5	-3.9	6.3	624.0	623.7	625.4	90	61	91	NW 0	SE 1	W 1	3	5	2	.	✱
4	-3.0	0.6	-1.2	-1.2	9.0	624.9	623.5	624.8	88	72	80	W 1	W 1	N 1	9	1	5	.	✱ ☵ III
5	-1.6	0.5	-5.2	-2.1	8.1	623.9	624.5	625.5	82	82	95	W 0	S 0	N 0	10	10	7	.	✱ ≡° I
6	-10.0	-1.4	-1.4	-4.3	6.0	624.0	622.5	623.5	95	55	65	S 0	W 1	N 0	10	9	9	0.1	n (6/7) ⸗ ✱°
7	-7.6	-6.3	-9.2	-7.7	2.6	624.8	625.4	626.3	54	49	62	NW 0	NE 0	S 0	3	1	9	.	✱
8	-15.0	-5.6	-13.1	-11.2	-0.9	626.8	626.5	626.7	88	72	76	SW 0	W 0	NW 0	0	1	0	.	✱
9	-15.3	-1.2	-3.0	-6.5	3.8	624.0	620.5	623.0	81	57	81	W 0	W 0	NE 1	0	1	10*	1.6	✱ ✱ 17½-n. ✱
10	-3.0	-1.4	-12.7	-5.7	4.6	625.9	625.6	628.9	65	49	73	NW 0	NE 1	W 0	1	1	0	.	✱
11	-15.2	-3.4	-11.5	-10.0	0.3	629.5	629.0	629.8	86	61	77	W 0	W 0	W 0	1	0	0	.	✱
12	-13.6	-3.2	-11.2	-9.3	1.0	629.0	627.4	627.4	85	62	79	W 0	W 0	W 0	1	0	0	.	✱
13	-14.7	-4.0	-12.5	-10.4	-0.1	627.0	626.7	628.3	84	61	74	W 0	SW 0	W 0	0	1	0	.	✱
14	-15.8	-5.1	-12.2	-11.0	-0.7	629.1	628.6	631.2	80	59	72	W 0	SW 0	SW 0	0	0	0	.	✱
15	-16.6	-4.5	-8.1	-9.7	0.5	632.3	632.4	**633.7**	80	57	74	SW 0	W 0	W 0	0	1	2	.	✱
16	-7.2	1.5	-5.1	-3.6	6.6	633.0	632.2	633.1	82	60	95	W 0	E 0	W 0	6	10	3	1.1	✱ ✱ 15-18
17	-9.7	-1.0	-10.5	-7.1	3.0	632.4	632.1	632.7	97	72	89	SW 0	SW 1	S 0	1	0	0	.	✱
18	-13.0	-2.0	-10.6	-8.5	1.5	632.5	631.0	632.3	92	65	86	W 0	W 0	NE 0	0	0	0	.	✱
19	-13.6	-3.0	-11.0	-8.3	1.7	631.8	631.8	633.1	90	64	81	W 0	SW 0	W 0	0	1	0	.	✱
20	-15.7	-2.9	-11.1	-9.9	0.0	632.8	632.1	632.7	85	58	76	W 0	SW 0	W 0	0	0	0	.	✱
21	-15.3	-1.9	-11.1	-9.4	0.4	631.5	631.4	632.6	81	54	75	W 0	SW 1	W 0	1	3	0	.	✱
22	-14.2	-3.7	-10.0	-9.3	0.4	632.9	631.9	631.8	85	62	81	SW 0	SW 0	W 0	0	0	0	.	✱
23	-14.8	-2.9	-12.3	-10.0	-0.4	630.5	628.5	628.8	87	57	77	W 0	W 0	W 0	0	0	0	.	✱
24	-10.8	-5.2	-15.5	-10.5	-1.0	626.8	626.9	627.2	86	81	88	W 0	W 0	SW 0	10	10*	0	2.6	✱ ✱ 9-14½ ✱
25	**-19.2**	-5.0	-12.7	-12.3	-2.8	626.5	626.0	626.9	88	59	92	W 0	SW 0	W 0	4	10	0	.	✱
26	-10.8	-2.5	-7.5	-6.9	2.5	627.4	627.1	627.5	91	61	85	W 0	W 0	W 0	8	9	2	3.0	✱ △ 23-n
27	-6.1	-2.9	-3.0	-4.0	5.3	626.5	626.1	626.2	96	82	95	S 0	W 0	W 0	10△	10△	10△	**3.9**	✱ △, n ⸗
28	-2.3	1.7	-5.5	-2.0	7.2	625.7	625.1	626.2	90	65	90	SW 0	W 0	NW 0	10	10	10	.	✱
29	-14.3	-4.1	-12.5	-10.3	-1.2	626.1	625.6	626.6	92	66	88	W 0	SW 0	W 0	2	1	0	.	✱
30	-10.1	**3.7**	0.9	-2.8	6.2	624.4	623.3	624.4	85	52	82	W 0	SW 1	SW 0	10	6	6	.	✱
31	-10.1	-2.5	-10.2	-7.6	1.3	625.9	625.9	624.8	92	67	84	N 0	SW 0	W 0	5	5	0	.	✱
																		Summe	
Mittel	-11.5	-2.2	-8.7	-7.5	—	627.6	627.0	628.0	85	62	81				3.7	3.7	2.8	12.3	

Januar 1925.
Beobachter: *Kapuzinerkloster.*

Sitten.

$\lambda = 7^{\circ}\,21'$, $\beta = 46^{\circ}\,14'$,
$H_b = 548.6^{m}$, $G = 0.00$ m/m.

1	1.0	5.7	0.6	2.4	3.6	719.7	720.1	721.5	98	65	92	E 0	SW 1	NE 0	10	2	5	.	n (31/1) △°
2	-1.2	3.2	1.4	1.1	2.3	717.8	**715.7**	717.1	70	45	54	NE 0	NE 0	NE 0	0	2	5	.	
3	2.5	7.8	5.6	5.3	6.5	718.7	717.5	717.3	55	36	48	NE 0	NE 0	NE 0	5	0	3	.	☵ III
4	4.7	**11.6**	7.1	7.8	9.0	717.2	716.8	718.2	53	35	46	NE 0	NE 0	NE 0	0	5	10	**2.7**	
5	3.5	6.6	4.6	4.9	6.1	720.6	721.5	722.8	100	77	85	NE 0	SW 0	NW 0	10●	10	10	2.0	● n-11
6	1.7	4.9	2.5	3.0	4.3	722.4	721.2	721.9	100	70	94	NW 0	NW 0	SW 0	3	8	6	0.5	n (6/7) ●°
7	-1.1	2.9	-0.4	0.5	1.8	724.5	724.5	725.3	74	44	60	NE 0	SW 0	NE 0	0	0	1	.	
8	-3.3	2.6	0.0	-0.2	1.5	724.8	722.7	722.2	80	48	70	NE 0	NE 0	NE 0	0	0	0	.	
9	-1.4	4.7	5.0	2.8	4.0	719.5	717.6	721.5	75	48	60	NE 0	SW 0	SW 0-1	0	3	9	.	☵ III
10	0.2	4.0	0.6	1.6	2.8	723.7	722.9	724.4	87	61	85	NE 0	NE 0	NE 0	0	0	0	.	△ I
11	-2.4	4.2	-0.2	0.5	1.7	725.2	723.9	725.8	94	55	75	NE 0	SW 1	N 0	0	0	0	.	⊔ I
12	-1.2	5.3	1.0	1.7	2.9	725.0	722.7	722.8	69	40	64	NE 0	NE 0	NE 0	0	0	0	.	⊔ I
13	-0.5	5.6	-0.7	1.5	2.7	723.5	722.2	723.8	60	44	85	NE 0	NE 0	NE 0	0	0	0	.	
14	-0.6	5.4	-0.8	1.3	2.5	724.7	723.8	726.1	56	33	91	NE 0	NE 0	NE 0	0	0	0	.	
15	0.0	5.8	2.6	2.8	3.9	728.0	728.5	730.6	51	42	58	NE 0	NE 0	NW 0	9	10	10	.	≡° III
16	0.9	6.2	3.8	3.6	4.7	**730.9**	729.3	730.3	60	45	85	N 0	N 0	NE 0	2	10	5	0.1	●° 19
17	0.6	4.3	1.9	2.3	3.3	729.0	728.2	730.3	100	75	97	NE 0	W 0	NE 0	0	4	0	.	⊔ I
18	-0.8	5.6	0.3	1.7	2.6	729.9	727.8	729.0	95	47	94	NE 0	N 0-1	NW 0	0	0	0	.	⊔ I
19	-3.3	2.2	-1.8	-1.0	-0.1	729.1	728.2	729.8	97	70	100	NW 0	SW 1	NW 0	0	0	0	.	⊔ I
20	-3.7	2.0	-1.2	-1.0	-0.2	729.0	728.2	728.9	100	65	94	NW 0	SW 0	NW 0	0	0	0	.	⊔ I
21	-2.5	5.7	0.2	1.1	1.8	728.1	726.6	727.8	73	**32**	73	N 0	N 0	SW 0	0	1	0	.	⊔ I
22	-0.5	4.9	0.0	1.5	2.2	728.2	726.9	726.8	60	44	75	NW 0	SW 0	NE 0	0	3	0	.	
23	**-5.2**	2.3	-0.8	-1.2	-0.6	727.9	726.2	726.1	100	55	73	NW 0	N 0	NW 0	0	0	2	0.6	⊔ I, n ✱°
24	-0.9	3.3	1.8	1.4	2.0	726.1	725.2	725.0	100	73	90	NE 0	NE 0	SW 0	10≡	2	10	.	≡ I ✱
25	-1.1	2.2	0.2	0.4	0.9	723.7	723.9	724.3	85	53	76	NW 0	NW 0	NE 0	10	10	4	.	
26	-1.8	4.3	1.4	1.3	1.7	725.0	724.1	724.5	83	53	81	NE 0	NE 0	NE 0	10	10	5	0.5	≡° III
27	1.5	4.7	2.6	2.9	3.2	723.7	722.7	722.4	100	75	70	NE 0	NE 0-1	NE 0	10●	10	2	0.7	●° n-8, ●° ✱°-10
28	2.8	6.7	4.0	4.5	4.8	722.3	722.1	723.4	64	49	85	NE 0	NE 0	NW 0	10	6	3	.	
29	0.9	7.4	2.4	3.6	3.8	724.3	723.3	724.7	100	50	80	NE 0	NE 0	NW 0	8	3	0	0.6	
30	1.3	5.5	4.6	3.8	3.9	724.7	722.8	722.7	100	77	86	NE 0	W 0	NW 0	10●	9	5	.	●° n-I
31	0.8	6.1	3.4	3.4	3.4	723.5	722.5	720.6	97	63	74	NE 0	NE 0	NE 0	4	3	3	.	⊔ I
																		Summe	
Mittel	-0.3	5.0	1.7	2.1	—	724.5	723.5	724.4	82	54	77				3.6	3.6	3.2	7.7	

λ = 8° 57′, β = 46° 0′.
Hb = 276.2m, G = 0.03 m/m.

Lugano.

Januar 1925.
Beobachter: *G. Malatesta.*

Tag	Lufttemperatur 7³⁰	13³⁰	21³⁰	Mittel	Abweich. vom Normalst.	Luftdruck 7³⁰	13³⁰	21³⁰	Relative Feuchtigkeit 7³⁰	13³⁰	21³⁰	Windrichtung und Stärke 7³⁰	13³⁰	21³⁰	Bewölkung 7³⁰	13³⁰	21³⁰	Niederschlag	Witterung
1	-1.8	5.4	0.2	1.3	0.0	742.1	742.0	743.4	74	43	66	N 0	S 0	N 0	0	0	0	.	
2	0.8	5.6	3.0	3.1	1.8	744.0	743.5	743.4	60	50	60	N 0	S 0	N 0	0	0	0	.	
3	0.0	8.4	2.8	3.7	2.4	744.2	744.4	745.0	74	42	67	N 0	SW 0	N 0	1	2	2	.	
4	4.6	8.8	5.6	6.3	5.0	745.8	745.2	746.2	77	58	74	S 0	S 0	S 0	10	8	10	.	
5	4.4	8.0	5.0	5.8	4.6	745.1	745.3	745.3	80	61	78	NW 0	SE 0	S 0	10	8	10	.	
6	1.2	6.2	5.8	4.4	3.2	743.8	741.8	742.1	80	64	32	N 0	SSE 0	N 0	3	2	0	.	
7	6.8	10.6	2.0	6.5	5.3	744.7	744.9	745.5	29	**28**	35	NNE 2	NNE 2	N 0	0	0	0	.	↙ n-15¼
8	-1.6	6.0	0.0	1.5	0.3	747.5	746.0	746.6	37	39	41	N 0	E 0	N 0	0	1	0	.	⌴ |
9	-1.8	4.4	0.0	0.9	-0.3	744.6	741.1	**740.5**	50	52	53	N 0	S 0	N 0	0	0	0	.	⌴ |
10	9.4	10.8	3.4	7.9	6.7	741.2	742.8	746.9	31	32	43	NNE 1	S 1	NNE 0	0	4	0	.	
11	-0.6	6.0	2.8	2.7	1.5	749.3	748.0	748.7	48	44	54	N 0	S 0	N 0	0	0	0	.	⌴ |
12	-0.6	7.4	2.0	2.9	1.7	745.0	744.8	745.6	60	52	62	N 0	SE 0	N 0	0	0	0	.	⌴ |
13	-1.4	5.4	1.8	1.9	0.7	747.7	747.3	747.8	78	60	70	N 0	S 0	N 0	0	0	0	.	⌴ |
14	**-2.0**	4.8	1.8	1.5	0.3	750.0	750.2	751.8	80	64	65	N 0	S 0	N 0	0	0	0	.	⌴ |
15	**-2.0**	5.0	2.0	1.7	0.4	754.6	753.6	753.6	77	55	69	N 0	S 0	N 0	0	0	10	.	⌴ |
16	-0.4	6.8	3.4	3.3	2.0	751.7	751.5	752.6	70	60	70	N 0	S 0	N 0	3	7	10	.	⌴ |
17	2.6	8.2	3.0	4.6	3.3	754.2	753.0	752.8	70	60	76	N 0	E 0	N 0	6	0	0	.	⌴ |
18	-0.4	6.0	2.2	2.6	1.3	751.8	751.4	751.2	80	65	67	N 0	S 0	N 0	0	0	0	.	⌴ |
19	0.0	7.0	2.6	3.2	1.8	751.4	751.1	751.4	80	60	72	N 0	E 0	N 0	0	0	0	.	⌴ |
20	-0.6	6.6	3.8	3.3	1.9	752.9	753.0	753.6	80	61	55	N 0	S 0	N 0	0	0	0	.	⌴ |
21	-1.2	5.0	1.8	1.9	0.5	754.5	754.9	755.3	80	61	70	N 0	E 0	N 0	0	0	0	.	⌴ |
22	-1.2	5.6	0.6	1.7	0.2	**755.9**	753.9	753.5	82	51	62	N 0	S 0	N 0	0	0	0	.	⌴ |
23	-1.0	6.4	0.8	2.1	0.6	751.5	749.9	754.5	70	52	64	N 0	S 0	N 0	0	0	0	.	⌴ |
24	0.4	6.4	1.8	2.9	1.3	747.9	747.4	747.2	65	52	59	N 0	E 0	N 0	0	4	0	.	⌴ |
25	0.0	6.0	2.0	2.7	1.1	748.5	748.5	749.2	60	58	59	N 0	S 0	N 0	10	6	6	.	
26	1.0	5.2	2.8	3.0	1.3	750.4	750.8	750.8	75	60	79	N 0	N 0	N 0	10	10	10	0.4	n (26/27) ●°
27	0.4	1.4	1.6	1.1	-0.6	750.4	750.6	749.6	90	85	90	N 0	N 0	N 0	10	10	10	**0.8**	p n ●°, ≡° III-n
28	2.0	5.0	2.8	3.3	1.5	749.0	748.4	747.6	90	70	86	N 0	S 0	N 0	10	10	10	.	≡° |
29	0.6	5.0	2.6	2.7	0.9	747.8	746.8	747.3	85	68	80	N 0	S 0	N 0	10	0	0	.	
30	-0.6	6.2	3.0	2.9	1.0	745.0	743.7	743.2	80	78	78	N 0	S 0	N 0	0	2	0	.	
31	1.2	**11.4**	3.6	5.4	3.4	742.2	743.2	743.2	76	65	83	N 0	S 0	N 0	0	6	0	.	
																		Summe	
Mittel	0.6	6.5	2.5	3.2	—	748.2	748.0	748.2	70	56	65				2.7	2.6	2.5	1.2	

λ = 7° 35′, β = 47° 33′,
Hb = 277.2m, G = 0.13 m/m.

Basel.

Januar 1925.
Bernoullianum.

Tag	7³⁰	13³⁰	21³⁰	Mittel	Abweich. vom Normalst.	7³⁰	13³⁰	21³⁰	7³⁰	13³⁰	21³⁰	7³⁰	13³⁰	21³⁰	7³⁰	13³⁰	21³⁰	Niederschlag	Witterung
1	4.8	8.4	2.5	5.2	5.5	742.6	743.0	742.6	78	50	84	W 1	SW 1	SE 1	2	4	8	.	●° 1¼-2½, 17¾
2	1.0	7.2	9.6	5.9	6.2	739.2	**736.7**	738.5	81	58	62	SE 1	NE 1	W 1	5	7	10●	0.5	●° 18¼-III
3	13.2	**17.2**	8.4	12.9	13.2	737.9	738.4	738.0	53	**35**	73	S 1	SW 1	SE 1	10	8	10	.	
4	2.4	10.6	9.2	7.4	7.7	738.3	738.2	740.9	86	57	81	SE 1	E 1	NW 1	2	7	10●	**6.5**	● 21¼-n
5	6.4	7.4	3.0	5.6	5.9	744.5	746.3	747.2	85	73	90	SW 1	W 1	S 1	10●	6	1	1.0	● n-9¼
6	2.2	5.8	3.2	3.7	4.0	745.6	745.4	748.0	96	82	83	SE 1	W 1	W 1	10	6	9	1.0	● 11½-12½, ●° 15
7	-0.8	2.6	0.8	0.9	1.2	750.9	750.7	750.9	91	83	88	NW 1	W 1	W 1	4	5	9	.	●° 0¾-1, ≡° ⌴ |
8	-2.4	4.0	1.0	0.9	1.2	749.3	746.4	744.4	92	62	79	SE 1	SW 1	SE 1	4	2	0	.	⌴ ≡° |
9	-2.2	2.6	5.0	1.8	2.1	742.4	743.3	746.3	90	89	84	SE 1	NW 1	SW 1	4	10●	10	1.5	⌴ |, ● 13¼-14½
10	1.4	4.4	0.2	2.0	2.3	749.9	749.5	750.4	96	77	93	W 1	N 1	NW 1	10	2	0	.	≡° |, ≡ 8-9
11	-3.2	3.2	-2.0	-0.7	-0.3	748.9	748.9	749.2	94	73	92	NE 1	W 1	NE 1	2	1	0	.	⌴ |
12	**-5.6**	-3.0	-4.0	-4.2	-3.8	748.3	747.3	746.7	94	93	100	N 1	W 1	W 1	2	10≡	10≡	.	⌴ |, p ≡
13	-5.0	-1.0	-3.0	-3.0	-2.7	747.0	746.9	747.8	100	92	100	SE 1	N 1	E 1	10≡	4	10≡	.	≡ ⌴ n-8, ≡°-15, ≡-n
14	-3.6	1.0	-2.0	-1.5	-1.2	748.0	747.6	749.5	91	75	84	SE 1	SE 1	SE 1	5	2	2	.	⌴ ≡° |
15	-2.0	1.6	2.0	0.5	0.8	751.1	752.0	753.5	84	79	85	SE 1	SE 1	SE 1	8	10	10	2.1	⌴ |
16	2.0	4.2	3.4	3.2	3.5	754.9	754.5	754.6	93	87	93	SE 1	SE 1	SE 1	10●	10	10≡	4.5	● ✳ 5¾-6¾, ●-9¾, 11¼-12,
17	2.8	3.4	3.4	3.2	3.5	753.6	753.6	754.2	100	97	93	S 1	SW 1	SE 1	10=	10≡	10≡	.	≡ [18½-20¾, p ≡°, ≡ III-n
18	2.8	5.4	4.2	4.1	4.3	754.4	753.5	754.1	97	78	80	SE 1	E 1	E 1	10≡	10	10	.	≡ n-1
19	3.4	3.6	2.6	3.2	3.4	754.1	754.2	**755.3**	80	76	80	NE 1	E 1	E 1	10	10	10	.	
20	1.6	2.2	1.0	1.6	1.8	754.1	753.5	752.6	82	79	81	NE 2	E 1	E 1	10	10	2	.	
21	-0.4	3.8	1.4	1.6	1.8	751.3	750.6	750.8	85	70	82	SE 2	E 1	SE 1	4	1	0	.	⌴ |
22	-0.4	3.6	0.0	1.1	1.2	751.4	750.6	750.2	90	72	89	SE 1	SE 1	SE 1	8	2	0	.	⌴ |
23	-2.0	3.2	1.4	0.9	1.0	751.1	750.0	749.9	92	71	85	SE 2	S 1	SE 1	2	2	10	4.0	⌴ |, ● 22¼-3¼
24	1.2	5.7	0.5	2.5	2.6	750.3	750.0	749.6	96	75	94	SE 1	S 1	SE 1	10	8	2	.	≡° |
25	-0.2	2.6	1.4	1.3	1.3	748.3	748.4	749.1	97	86	74	SE 1	E 1	E 1	10	9	8	.	⌴ |
26	0.4	2.0	1.0	1.1	1.1	749.2	749.1	748.3	78	75	81	SE 2	E 2	SE 1	10	8	10	2.0	↙ n-II
27	0.4	3.2	3.4	2.3	2.2	746.4	745.2	744.4	92	80	90	SE 1	E 1	SE 1	10	10	10	0.3	✳ n-1, ●° 12¾, 21¾-22¼ ⊠
28	3.6	8.2	6.0	5.9	5.8	744.0	745.5	747.2	93	70	73	SE 1	W 2	SW 1	10	10	0	0.3	≡° |, ●° 13¾-14
29	2.6	7.0	3.6	4.4	4.2	747.1	747.2	747.8	86	77	87	SE 1	W 1	W 1	10	10	8	0.1	●° 14¾, 17
30	8.0	9.4	8.8	8.7	8.4	744.8	744.5	746.2	70	74	84	SW 2	SW 1	SW 1	10	10	10●	0.6	●° 10, 17, 20-21¾
31	8.0	10.0	5.2	7.7	7.3	746.4	745.9	742.6	72	67	81	SW 1	N 1	W 1	10	8	2	.	
																		Summe	
Mittel	1.3	4.8	2.6	2.9	—	747.9	747.6	748.1	87	75	85				7.5	6.8	6.5	24.4	

Januar 1925.
Beobachter: *Observatorium.*

Säntis.

$\lambda = 9^\circ 20'$, $\beta = 47^\circ 15'$,
$Hb = 2500.1^m$, $G = -0.16\,^m/_m$.

Tag	Lufttemperatur 7³⁰	13³⁰	21³⁰	Mittel	Abweich. vom Normalst.	Luftdruck 7³⁰	13³⁰	21³⁰	Relative Feuchtigkeit 7³⁰	13³⁰	21³⁰	Windrichtung und Stärke 7³⁰	13³⁰	21³⁰	Bewölkung 7³⁰	13³⁰	21³⁰	Niederschlag	Witterung
1	-9.9	-10.0	-10.2	-10.0	-1.2	**560.2**	561.5	562.2	100	100	100	WSW 1	WSW 2	WSW 4	10≡*	10≡*	10	8.0	≡ ✳ ✢ n-15, ⛈ III-n
2	-4.0	-2.0	-4.8	-3.6	5.2	561.6	560.9	560.6	98	21	100	WSW 5	WSW 4	WSW 5	9	8	10*	8.0	a ⛈, p ⛈, ✳ 20½-n
3	-2.4	-2.1	-1.5	-1.0	7.8	562.0	563.3	564.2	100	100	40	WSW 4	WSW 4	WSW 4	10≡●	7	6	.	≡ ● n-l, ⛈
4	1.2	**1.6**	-4.4	-0.5	8.3	563.9	562.9	563.6	39	23	60	WSW 4	SW 3	SW 4	1	3	10	19.0	⛈, n ✳
5	-5.5	-7.8	-12.2	-8.5	0.4	563.4	564.6	564.9	100	100	100	WSW 4	WSW 3	WSW 2	10≡*	10≡*	3	13.4	⛈ n-l, ≡ ✳ n-20½, n
6	-11.0	-9.5	-13.0	-11.2	-2.3	563.2	562.3	563.1	100	100	100	WSW 2	WSW 2	WSW 0	10≡*	10≡*	10≡△	27.0	✳² ≡ ✢, △ III
7	**-15.7**	-14.0	-10.4	-13.4	-4.5	564.2	564.7	565.9	100	100	100	WSW 1	WSW 1	W 2	10≡*	6	10≡	.	✳ ≡ ✢ n-l, ≡ III
8	-7.0	-1.0	-2.8	-3.6	5.3	566.5	566.9	566.4	70	**5**	32	NE 2	NE 1	WSW 3	1	1	0	.	
9	-4.8	-8.0	-9.1	-7.3	1.7	563.5	561.0	563.5	42	100	100	SW 4	WSW 5	WSW 1	2	6	10≡*	18.2	⛈, ⛈ II, ✳ ≡ ✢ 15-n
10	-10.1	-7.2	-5.6	-7.6	1.4	566.3	566.9	568.1	100	16	15	SW 0	ENE 2	NE 3	10≡	1	1	.	≡ I, ⛈ 16½
11	0.3	1.4	-2.8	-0.4	8.6	569.2	569.7	570.1	30	26	30	SE 3	SSW 1	S 1	1	0	0	.	
12	-3.0	-1.4	-1.4	-1.9	7.1	569.3	568.6	568.0	25	23	20	WSW 0	E 1	E 3	1	0	0	.	
13	-1.2	-0.7	-1.2	-1.0	8.0	567.6	568.0	568.3	14	15	15	NE 2	NE 1	NE 2	0	0	0	.	
14	-1.0	-1.0	-2.0	-1.3	7.7	568.6	569.1	570.3	**5**	8	8	NE 0	E 0	E 0	0	1	3	.	
15	-1.2	-0.4	-2.6	-1.4	7.6	571.3	572.2	**573.0**	7	12	48	W 1	SW 2	WSW 4	3	7	10	.	⛈ III-n
16	-5.2	-4.2	-5.1	-4.8	4.2	573.0	572.5	572.2	100	100	100	WSW 3	WSW 2	S 1	10	10≡*	5	5.4	≡° I, ⛈ 10½, ✳ ≡ 8¾-18
17	-4.3	-1.3	-3.8	-3.1	5.9	571.4	571.7	572.2	70	55	50	SSW 1	SSW 0	SW 2	3	1	0	.	
18	-5.1	-1.2	-3.3	-3.2	5.8	572.1	571.8	572.1	40	50	50	SW 3	SW 1	NW 1	0	0	0	.	
19	-2.0	-1.0	-0.4	-1.1	7.9	571.7	572.2	572.7	29	23	22	NNW 1	SE 1	E 3	0	0	0	.	
20	-0.5	1.4	-1.0	0.0	9.1	572.2	572.2	572.3	10	9	6	SE 1	SSE 1	SE 1	0	1	0	.	
21	-5.0	0.5	-3.2	-2.6	6.5	571.3	571.4	571.4	18	20	22	SW 1	SW 1	SW 2	1	4	2	.	
22	-4.0	-1.3	-3.1	-2.8	6.3	571.3	571.0	570.4	20	22	21	SSE 1	S 2	SSW 2	2	1	0	.	
23	-5.2	-1.9	-8.1	-5.0	4.1	569.8	569.0	568.1	20	26	100	SW 1	SW 1	WSW 3	1	1	0	5.8	n (²³/₂₄) ✳ ≡
24	-9.4	-8.7	-12.8	-10.3	-1.2	566.7	566.5	565.9	100	100	100	NW 1	WSW 1	SW 0	10≡*	10≡*	0	.	≡ ✳° n-14
25	-11.8	-9.0	-11.0	-10.6	-1.5	564.4	564.7	565.4	50	47	100	SW 1	SW 2	SW 2	8	6	0	.	
26	-10.7	-6.4	-8.3	-8.5	0.6	565.5	565.9	565.9	100	82	100	WSW 2	SW 2	SW 3	6	8	10≡*	5.2	✳ 15-n, ≡ III-n
27	-7.5	-7.0	-9.0	-7.8	1.3	564.5	564.5	565.0	100	100	100	SW 2	SW 1	SW 2	10≡*	10*	8	2.1	a ≡, ✳ n-II, n, ⛆ III
28	-6.5	-6.2	-8.6	-7.1	2.0	564.7	564.7	565.4	100	100	100	SW 3	SW 3	SW 2	10	10*	10≡*	8.0	a ≡°, ✳ ✢ 9-n, p ⛈ ≡
29	-10.5	-8.5	-10.2	-9.7	-0.6	565.0	565.0	564.7	100	100	100	SSW 2	SW 2	WSW 3	8	7	10≡*	10.4	✳ ✢ ≡ 16-n
30	-7.2	-5.8	-5.5	-6.2	2.9	563.0	564.0	564.3	100	100	100	WSW 4	WSW 3	WSW 3	10≡*	10≡*	10≡*	**46.9**	✳² ✢ ≡ ⛈
31	-8.2	-5.4	-6.6	-6.7	2.4	565.3	566.0	564.3	100	100	59	W 2	SW 2	SW 2	10≡*	4	3	.	≡ ✳° ✢ n-8
																		Summe	
Mittel	-5.8	-4.1	-5.8	-5.2	—	566.9	567.0	567.3	64	58	64				5.4	4.9	4.5	177.4	

Januar 1925.
Beobachter: Frl. *F. Lombardi.*

St. Gotthard (Hospiz).

$\lambda = 8^\circ 34'$, $\beta = 46^\circ 33'$,
$Hb = 2102.9^m$, $G = -0.14\,^m/_m$.

Tag	7³⁰	13³⁰	21³⁰	Mittel	Abweich. vom Normalst.	7³⁰	13³⁰	21³⁰	7³⁰	13³⁰	21³⁰	7³⁰	13³⁰	21³⁰	7³⁰	13³⁰	21³⁰	Niederschlag	Witterung
1	-6.8	-6.7	-6.8	-6.8	1.0	592.8	592.5	592.4	68	64	50	N 0	N 0	S 1	10≡	10≡	0	.	≡ n-17½
2	**-6.8**	-4.0	-5.9	-5.6	2.2	592.4	592.8	592.8	50	35	48	S 2	S 2	S 0	0	0	0	.	
3	-2.8	0.3	-3.5	-2.0	5.8	593.2	594.4	594.2	60	47	50	S 1	S 0	S 1	2	0	0	.	
4	-4.2	-2.4	-4.2	-3.6	4.3	594.0	593.9	594.0	60	63	50	S 2	SE 3	S 1	10	10	10≡	2.6	⛈ II, ≡ 20-n
5	-4.2	-4.0	-8.6	-5.6	2.3	594.2	594.6	594.4	50	75	61	S 1	S 0	S 1	10*≡	10≡	10	2.8	✳ n-8¼, ≡ n-14
6	-8.8	-7.4	**-14.0**	-10.1	-2.2	593.6	592.6	593.1	60	60	75	N 2	N 2	N 4	4	4	10≡	9.0	≡ ⛈ 17½-n, n ✳
7	-13.9	-11.4	-12.3	-12.5	-4.6	593.9	594.0	594.9	70	70	60	N 3	N 4	N 3	0	3	0	.	⛈, ⛈ II
8	-4.4	-1.4	-2.0	-2.6	5.3	595.7	596.2	596.2	60	34	30	N 2	N 0	N 0	0	0	0	.	
9	-4.2	-4.2	-7.2	-5.2	2.7	593.6	591.4	**589.5**	65	60	72	S 2	N 3	N 3	0	0	10≡	**13.4**	✢, p n ⛈, ≡ 17-n, n ✳
10	-8.4	-5.0	-6.1	-6.5	1.4	590.4	595.1	598.0	75	40	35	N 4	N 4	N 2	10≡	0	0	.	≡ n-10, ⛈ n-p
11	-1.4	**3.8**	-1.4	0.3	8.2	598.3	599.3	599.1	44	50	36	N 0	SE 1	SE 0	0	0	0	.	
12	-1.0	1.8	-1.0	-0.1	7.8	598.2	597.5	597.4	30	35	36	N 2	N 1	N 2	0	0	0	.	
13	-0.2	1.4	-1.8	-0.2	7.7	596.5	596.9	597.3	35	30	30	N 2	N 1	N 1	0	0	0	.	
14	-4.0	0.4	-5.0	-2.9	5.1	598.2	598.4	600.2	40	30	45	S 1	S 1	SE 0	0	0	0	.	
15	-5.0	0.8	1.5	-0.9	7.1	600.8	602.2	**603.1**	55	40	41	SE 0	SE 0	SE 1	0	5	5	.	
16	-1.8	0.8	-2.4	-1.1	6.9	602.5	602.4	602.0	40	40	70	N 3	N 2	N 1	0	4	10	0.7	⛈ I, n ✳°
17	-4.6	1.0	-2.5	-2.0	5.9	601.6	601.9	601.8	50	51	45	N 0	S 0	N 0	0	0	0	.	
18	-1.3	0.2	-1.8	-1.0	6.9	601.6	601.0	601.7	40	40	47	N 1	N 1	N 1	0	0	0	.	
19	-0.2	1.0	-1.6	-0.3	7.6	601.2	601.4	602.1	30	**27**	38	N 1	N 0	N 0	0	0	0	.	
20	-3.0	-3.0	-2.0	-2.7	5.2	601.9	603.3	601.9	40	40	51	N 0	N 0	S 1	0	0	0	.	
21	-3.4	-0.5	-5.4	-3.1	4.8	601.0	601.5	602.0	58	37	45	N 0	SE 1	SE 1	0	0	0	.	
22	-4.2	0.2	-3.8	-2.6	5.3	602.7	602.6	601.2	45	45	51	S 1	S 1	S 1	0	0	0	.	
23	-5.2	0.2	-7.2	-4.1	3.8	600.7	598.8	597.8	50	46	54	S 1	S 0	N 1	0	0	0	0.5	n (²³/₂₄) ✳°
24	-7.8	-6.8	-11.8	-8.8	-0.9	596.7	596.7	596.0	55	55	54	N 1	N 1	N 1	5	7	0	.	
25	-9.2	-5.2	-8.4	-7.6	0.3	595.2	595.4	596.0	57	40	50	E 1	S 0	S 0	4	10*	10≡	1.5	✳ 11-14½, ≡ 17-n
26	-7.8	-5.6	-8.3	-7.2	0.7	596.3	596.8	596.0	60	58	72	S 0	SE 0	SE 0	10	10	0	2.0	n (²⁶/₂₇) ✳
27	-7.7	-6.8	-7.0	-7.2	0.6	595.8	595.5	595.6	80	73	77	SE 2	S 2	S 1	10≡	10*≡	10≡	2.6	≡, ✢, ✳ 9½-14¾
28	-5.7	-2.5	-7.6	-5.3	2.5	595.4	595.6	595.2	79	78	60	S 0	S 0	S 0	10≡	10≡	0	.	≡ n-15
29	-9.6	-5.8	-9.5	-8.3	-0.5	596.0	595.3	596.0	60	40	55	NE 1	NE 0	N 0	0	0	0	4.1	n (²⁹/₃₀) ✳
30	-5.3	-6.4	-4.0	-5.2	2.6	594.0	594.0	594.3	70	60	64	N 2	N 3	NE 4	10≡	10≡	0	3.0	≡ n-19, p ⛈, ⛈ III, n ✳
31	-4.8	-4.4	-4.2	-4.5	3.3	595.7	596.0	594.5	80	56	59	N 3	N 1	N 0	10≡	5	0	.	⛈ n-l, ≡ n-11
																		Summe	
Mittel	-5.1	-2.6	-5.4	-4.4	—	596.9	597.1	597.1	55	49	52				3.4	3.5	2.4	42.2	

$\lambda = 7^{\circ}\,26'$ $\beta = 46^{\circ}\,57'$,
$Hb = 572.2^{m}$, $G = 0.05\ ^{m}/_{m}$

Bern.

Februar 1925.
Tellur. Observatorium.

Tag	Lufttemperatur 7³⁰	13³⁰	21³⁰	Mittel	Abweich. vom Normalst.	Luftdruck 7³⁰	13³⁰	21³⁰	Relative Feuchtigkeit 7³⁰	13³⁰	21³⁰	Windrichtung und Stärke 7³⁰	13³⁰	21³⁰	Bewölkung 7³⁰	13³⁰	21³⁰	Niederschlag	Witterung
1	4.6	3.8	−0.4	2.7	3.8	717.6	718.7	720.9	69	93	80	W 1	W 1	W 0	6	8	0	1.8	● 8¾–12¾, n ✳°
2	−0.6	3.7	−1.0	0.7	1.7	722.0	722.5	723.9	89	58	92	S 0	W 1	NE 0	10	7	0	.	a ✳°
3	−2.0	3.1	1.0	0.7	1.6	724.3	724.5	724.7	95	56	82	SE 0	N 0	S 0	10	0	8	.	☾ l
4	1.2	4.6	2.0	2.6	3.5	724.3	724.9	**725.0**	67	83	96	SE 0	E 0	SE 0	10	10	0	0.5	●° 8¾–11
5	−1.7	5.4	1.0	1.6	2.4	724.4	723.1	721.2	98	70	93	SE 0	S 0	W 0	0	0	0	.	☾ l
6	−2.3	5.5	2.2	1.8	2.5	719.4	717.7	714.5	98	54	68	S 0	S 0	SE 0	0	0	0	.	☾ l
7	4.0	2.3	0.3	2.2	2.8	712.3	712.7	715.1	78	96	93	SW 1	W 2	W 0	8	10●*	9	4.4	⸗ 7–19, ● 11¼–12, ● ✳–19
8	**−3.0**	1.8	0.0	−0.4	0.1	715.7	714.2	715.1	96	56	96	S 0	W 1	SW 0	0	5	10	1.7	✳ 18½–19¼
9	5.7	8.8	5.8	6.8	7.2	716.5	718.0	718.1	83	66	82	W 2	W 2	W 0	10	8	1	.	● 3½–6, ⸗ 7–20, ●° 10–11
10	5.0	9.2	3.5	5.9	6.2	718.9	718.2	716.3	82	68	90	SW 0	SE 0	SE 0	9	0	0	.	
11	−1.3	8.2	3.5	3.5	3.7	713.9	712.6	709.9	96	59	83	S 0	W 1	SE 1	0	1	8	.	☾ l
12	0.6	**9.6**	6.4	5.5	5.6	708.0	707.4	708.6	93	48	73	SE 0	S 0	W 0	8	8	10	1.1	
13	3.1	5.9	1.7	3.6	3.5	707.0	704.8	701.6	97	83	96	NE 0	W 1	SW 0	10	10	0	.	● 1–3, ≡° 1–9, ≡–10½
14	0.9	0.7	0.4	0.7	0.5	700.0	700.5	701.3	93	100	100	W 0	W 0	NE 0	10	10≡*	10●*	**21.9**	≡ 8–n, ●° 10–11, 15–18, *)
15	0.7	8.8	4.1	4.5	4.2	698.0	**695.3**	701.7	100	70	76	W 0	SW 1	W 1	10≡	10	10	9.3	≡ n–10, 18–20, *) ⊠
16	1.8	5.8	1.1	2.9	2.5	705.8	706.1	707.7	96	66	93	S 0	SW 0	W 0	10	7	6	.	
17	0.2	7.0	4.5	3.9	3.4	708.6	708.3	709.8	95	51	74	S 0	SW 1	W 2	3	8	10	4.4	⸗ 13–24
18	1.5	5.9	1.2	2.9	2.2	711.3	711.7	711.3	98	60	93	SSW 0	W 1	SE 0	10	8	0	.	● 3–6, ⸗ 13¾–17½
19	−0.6	6.4	2.0	2.6	1.8	710.7	709.8	708.9	94	54	89	W 0	NW 1	SW 0	10	7	2	2.1	☾ l, n ✳
20	0.3	3.8	−0.9	1.1	0.2	708.4	708.0	707.2	96	68	96	W 0	S 1	W 0	10	7	2	.	✳° 14½–14¾ ⊠
21	−1.7	1.8	0.2	0.1	−0.9	706.3	705.6	704.7	98	75	87	NE 0	NE 1	NE 1	10	6	5	.	
22	−0.2	0.6	−0.5	0.0	−1.1	704.7	705.3	705.9	94	93	97	NE 1	NE 1	NE 0	10	10*	10*	1.1	✳ 10¾–n
23	−2.4	1.8	0.5	0.0	−1.2	704.7	702.8	702.8	96	65	76	SE 0	W 1	W 1	5	5	10	0.1	✳° 21¾–22
24	2.0	5.0	2.8	3.3	1.9	706.0	706.2	705.0	73	48	73	W 2	W 2	SW 0	10	1	9	.	⸗ 4–16
25	−0.7	5.1	2.6	2.3	0.8	703.5	702.9	705.3	93	64	98	S 0	S 0	SW 0	6	10	10	3.2	● 14¾–19¾
26	−2.3	4.8	3.5	2.0	0.4	703.2	700.0	698.7	100	66	93	SW 0	W 0	W 0	10≡	10	8	2.1	☾ ≡ n–10½, ● 18½–20
27	5.1	9.2	4.1	6.1	4.4	699.5	699.3	700.3	66	**45**	60	SW 1	SW 2	W 0	10	4	2	.	⸗ ● 3½–5, ⸗ 12–18
28	1.4	8.5	2.9	4.3	2.4	703.1	703.1	702.4	80	53	79	SE 0	W 0	SE 1	4	2	0	.	
Mittel	0.7	5.2	2.0	2.6	—	710.7	710.2	710.3	90	67	86				7.5	6.1	5.0	Summe 53.7	

*) **14.** ✳ 11–15, ● ✳ 18–2 *) **15.** ● ✳ 14½–20, ⸗ 14–23

$\lambda = 6^{\circ}\,57'$, $\beta = 47^{\circ}\,0'$,
$Hb = 487.3^{m}$, $G = 0.06\ ^{m}/_{m}$

Neuchâtel.

Februar 1925.
Observatorium.

Tag	7³⁰	13³⁰	21³⁰	Mittel	Abweich. vom Normalst.	7³⁰	13³⁰	21³⁰	7³⁰	13³⁰	21³⁰	7³⁰	13³⁰	21³⁰	7³⁰	13³⁰	21³⁰	Niederschlag	Witterung
1	4.6	6.8	2.7	4.7	4.1	724.9	726.1	728.3	78	57	55	SW 3	NW 3	N 3	10●	6	2	0.4	●° 1–11½, ⸗
2	1.0	4.7	−0.4	1.8	1.1	729.6	730.2	731.6	82	55	78	NW 1	NW 1	NW 0	10	9	0	.	
3	−1.0	6.2	2.0	2.4	1.6	731.9	731.9	**732.4**	89	54	79	N 0	NE 1	N 1	8	3	9	.	
4	1.5	5.0	3.4	3.3	2.4	732.2	732.2	732.3	91	81	87	NW 1	NW 0	NE 0	10	9	0	.	
6	**−1.8**	1.8	−0.4	−0.1	−1.0	731.9	730.4	728.7	100	96	96	NW 0	NW 1	NW 1	10≡	8≡	3	.	≡² n–p
6	−0.7	1.9	5.8	2.3	1.3	726.3	724.2	721.3	100	96	57	NW 1	SE 1	W 1	10≡	7≡	0	.	≡² n–ll
7	4.9	3.8	0.3	3.0	1.9	718.7	719.6	722.7	81	83	84	W 2	W 2	NW 0	10	8●	6	2.0	● 10–ll, ✳° 15–19 ⊠
8	−1.4	3.0	1.8	1.1	−0.1	723.0	721.6	722.6	84	72	96	NW 1	W 1	W 2	5	8	10	1.9	✳° ● 16–n
9	5.9	8.6	7.7	7.4	6.2	724.3	725.3	725.5	81	73	77	W 2	SW 3	W 3	8	9	9	0.5	●° n–13, ⸗
10	6.6	12.5	4.1	7.7	6.4	726.3	725.1	723.3	76	55	90	NW 1	W 1	NW 1	2	1	0	.	
11	0.6	9.8	5.3	5.2	3.8	720.9	718.7	715.9	98	64	71	NW 1	SW 1	NW 1	5	5	6	.	≡° n–ll
12	2.2	**13.6**	7.9	7.9	6.4	714.3	713.3	715.4	89	**48**	60	NW 1	SW 1	W 1	8	8	10	2.4	n (¹²/₁₈) ●
13	3.3	6.2	2.9	4.1	2.5	713.3	711.0	707.3	95	77	90	NE 1	W 1	N 1	10	9	5	2.1	
14	2.2	0.4	1.0	1.2	−0.5	706.1	707.9	708.1	96	98	96	W 1	W 0	N 1	10●	10*	10●	**44.8**	● n–10, ✳³–III, ● III–n ⊠
15	1.3	2.5	4.3	2.7	0.9	703.7	**702.5**	709.8	100	95	63	NE 0	W 1	W 2	10	10	10	4.3	p ⸗, ● 14–III ⊠
16	−0.4	6.4	0.4	2.1	0.2	713.4	713.4	715.2	86	71	88	N 1	NE 0	N 1	8	5	3	.	⊠
17	0.0	7.7	3.8	3.8	1.8	716.0	715.3	717.4	95	60	83	NE 1	SW 2	SW 3	7	7	10●	2.5	p n ⸗, ● 20½–n ⊠
18	2.2	8.6	3.7	4.8	2.6	718.6	718.8	718.4	93	53	58	NW 1	W 2	NW 1	7	6	1	.	
19	−1.0	4.7	0.8	1.5	−0.8	718.0	717.0	715.9	92	78	85	NW 1	W 1	N 1	4	8	1	0.8	●° 19–20, n
20	1.4	4.7	1.0	2.4	0.0	715.3	714.8	714.7	84	62	89	NW 1	SW 1	NE 0	8	7	10	1.0	p ✳°, n ✳
21	−0.4	3.6	0.8	1.3	−1.2	713.1	712.2	712.1	95	65	83	NE 0	NE 1	NE 1	10	7	7	.	n (²¹/₂₉) ✳°
22	0.6	2.4	−0.3	0.9	−1.7	712.1	712.5	713.3	75	60	86	NE 1	NE 2	N 1	10	10	8	.	p ⸗
23	−0.4	4.4	0.4	1.5	−1.2	711.4	709.6	710.3	93	59	94	NE 1	SE 1	W 2	10	3	10*	1.4	✳°, ✳ 20½–n, n ● ✳
24	1.8	6.8	4.0	4.2	1.3	713.7	713.5	712.4	85	51	64	W 2	W 2	SW 3	10	5	10	.	⸗ ●° 21½–22
25	2.0	5.5	2.0	3.2	0.2	710.3	709.6	712.8	86	70	88	SW 1	W 1	NW 1	8	10	3	3.4	● 14–18
26	0.8	5.5	4.6	3.6	0.5	709.6	706.3	704.9	91	66	92	NW 1	W 1	W 1	4	9	9	10.3	⸗ 14½–III, ● 15½–n
27	4.8	8.6	6.1	6.5	3.3	706.2	706.3	707.7	83	52	66	W 1	SW 3	SW 2	9	7	10	0.2	●° n–8, p ⸗
28	3.7	10.4	4.5	6.2	2.8	709.9	710.3	709.6	82	50	69	NW 1	SW 2	NW 1	8	7	3	.	
Mittel	1.6	5.9	2.9	3.4	—	717.7	717.1	717.5	89	68	79				8.2	7.2	5.9	Summe 78.0	

Februar 1925.
Beobachter: Frl. *H. Nager.*

Altdorf.

$\lambda = 8^{\circ}\,39'$, $\beta = 46^{\circ}\,53'$.
$Hb = 456.3^{m}$, $G = 0.05\,{}^{m}/_{m}$.

Tag	Lufttemperatur 7³⁰	13³⁰	21³⁰	Mittel	Abweich. vom Normalst.	Luftdruck 7³⁰	13³⁰	21³⁰	Relative Feuchtigkeit 7³⁰	13³⁰	21³⁰	Windrichtung und Stärke 7³⁰	13³⁰	21³⁰	Bewölkung 7³⁰	13³⁰	21³⁰	Niederschlag	Witterung
1	3.2	5.1	4.4	4.2	3.4	727.4	727.0	729.8	80	42	46	S 0	NW 3-4	NW 3	10	10●	10	2.2	⸙, p ●, n ✳
2	1.8	3.4	1.9	2.4	1.5	730.8	731.6	734.4	62	54	65	N 1-2	NW 1-2	NW 0	10*	10*	8	0.4	✳° n-II ⊠
3	−0.9	4.0	1.6	1.6	0.6	734.7	734.5	735.2	74	46	61	E 0	W 0	SE 0	10	1	9	.	
4	2.3	6.0	1.8	3.4	2.4	734.7	735.3	**735.5**	62	50	90	S 0	N 0	NE 0	10	10	3	.	
5	**−1.6**	6.4	0.0	1.6	0.5	734.9	732.7	731.3	97	48	89	E 0	SE 0	SE 0	2	0	0	.	
6	−1.4	6.0	1.9	2.2	1.0	728.7	726.5	724.2	82	45	62	SE 0	NW 0	NE 0	0	0	0	.	
7	1.4	7.3	1.1	3.3	2.1	721.1	720.6	725.4	69	51	100	W 0	SE 0	SE 0	5	10	10*	5.8	● 16, ✳-n
8	**−1.6**	3.4	1.7	1.2	−0.1	726.3	723.9	725.0	89	49	74	E 0	N 0	NW 0	3	0	10	1.4	n (⁸/₈) ●
9	0.6	9.4	3.4	4.5	3.1	726.4	727.0	728.1	100	58	92	NE 0	S 0	SE 0	6	6	0	.	
10	0.6	9.5	2.4	4.2	2.7	729.4	727.6	726.9	98	54	88	SE 0	NW 0	SE 0	8	0	0	.	
11	0.5	**14.2**	11.6	8.8	7.2	723.0	720.0	720.7	98	25	28	S 0	SE 2-3	SE 2-3	0	2	0	.	⸙ 11-n
12	11.4	13.5	9.0	11.3	9.7	718.1	716.3	718.2	28	28	45	NE 0	SW 1-2	S 0	5	3	7	.	
13	4.3	8.0	8.7	7.0	5.3	716.5	712.3	709.3	94	64	32	W 0	NW 0-1	S 2-3	10	3	0	.	⸙ III-n
14	10.4	9.9	4.2	8.2	6.4	708.3	708.8	710.8	28	44	100	S 2-3	E 1-2	NW 0	9	10●	10●	27.7	a ⸙, p n ●²
15	7.8	7.6	1.0	5.5	3.6	709.3	**706.8**	713.0	66	100	100	SE 2-3	N 0	NW 0	10●	10●	10*	**57.5**	⸙ n-I, ●², ✳ III-n
16	1.0	5.7	1.1	2.6	0.6	715.7	715.8	717.8	100	68	87	NE 0	NW 0	NE 0	10	9	8	.	⊠
17	0.8	6.2	5.0	4.0	1.9	718.9	718.0	719.0	65	43	40	S 0	S 0	S 0-1	0	0	0	1.1	
18	1.9	5.6	1.4	3.0	0.9	721.9	721.8	721.6	88	64	86	W 0	NW 0	NW 0	10	7	0	.	● n-I
19	1.7	7.0	1.0	3.2	1.0	720.8	719.4	718.9	60	45	60	SE 0	W 0	NW 0	4	2	0	.	
20	−0.2	4.1	0.3	1.4	−0.9	717.7	717.8	717.5	67	52	97	E 0	SE 0	NW 0	7	9	10	.	
21	−1.5	3.0	1.3	0.9	−1.5	716.3	714.6	714.7	65	54	65	E 0	W 0-1	NW 0	6	3	10	.	
22	1.1	*1.5	0.6	1.1	−1.4	714.9	*715.3	715.6	75	*80	100	SW 0	NW *0	SE 0	8	10*	10*	3.1	✳
23	0.2	3.2	−0.4	1.0	−1.6	713.4	711.9	713.4	58	54	75	E 0	NW 1	E 0	2	5	0	.	
24	1.4	1.3	0.8	1.2	−1.5	716.5	715.8	714.8	75	44	32	SE 0	W 0-1	SE 2-3	8	1	7	.	⸙ 20-n
25	3.8	9.2	4.5	5.8	2.9	712.4	711.9	714.9	59	28	69	N 0	SE 2-3	E 0	5	10	5	.	⸙ II
26	−0.1	11.1	8.8	6.6	3.6	711.8	708.7	708.6	74	**22**	**22**	SE 0	SE 2-3	SE 2-3	0	2	7	.	p ⸙
27	6.4	10.4	4.8	7.2	4.1	709.7	708.5	710.1	70	42	59	NW 0	NW 0	SE 0	9	3	0	.	
28	−0.6	8.4	8.2	5.3	2.1	713.2	712.9	712.6	83	43	30	W 0	NW 0	E 0-1	1	0	4	.	
Mittel	2.0	6.8	3.3	4.0	—	720.5	719.4	720.3	74	50	68				6.0	4.9	4.9	Summe 99.2	

Februar 1925.
Observatorium.

Genf.

$\lambda = 6^{\circ}\,9'$, $\beta = 46^{\circ}\,12'$,
$Hb = 405.0^{m}$, $G = 0.02\,{}^{m}/_{m}$

Tag	7³⁵	13³⁵	21³⁵	Mittel	Abweich. vom Normalst.	Luftdruck 7³⁵	13³⁵	21³⁵	Relative Feuchtigkeit 7³⁵	13³⁵	21³⁵	Windrichtung und Stärke 7³⁵	13³⁵	21³⁵	Bewölkung 7³⁵	13³⁵	21³⁵	Niederschlag	Witterung
1	5.1	8.5	3.0	5.2	4.8	734.2	734.7	733.6	78	58	63	NW 1	SW 1	NW 0	6	8	0	.	
2	0.6	5.1	2.8	2.9	2.3	737.6	737.4	736.0	81	57	66	NNE 1	NNE 1	NNE 2	8	1	0	.	
3	−1.8	4.0	0.5	2.0	1.4	739.6	739.3	738.6	88	63	78	SE 0	SSW 0	NNE 0	1	0	0	.	a ⸙
4	**−3.0**	6.2	5.5	2.2	1.6	**739.8**	739.0	738.1	90	67	64	SW 0	SW 0	NNE 1	1	0	0	.	a ⸙
5	−1.3	6.0	1.0	2.3	1.6	739.5	738.1	736.1	96	75	82	SSW 0	SE 0	NW 0	0	8	0	.	a ⸙
6	**−3.0**	11.0	7.1	4.3	3.5	734.3	731.9	729.2	100	48	70	SSW 0	SSW 0	SW 1	0	0	0	.	a ⸙
7	6.2	4.6	1.4	4.8	3.9	727.3	728.2	727.2	67	71	85	SW 1	SW 1	SW 1	10	10●	1	1.5	a p ●
8	**−3.0**	4.0	1.1	0.5	−0.4	731.0	729.5	729.4	96	67	94	SE 0	SW 0	SW 0	0	10	10●	2.6	✳ 16¼-20, ● 20-22½ n
9	4.0	10.6	8.0	6.8	5.7	733.6	734.0	731.8	90	65	78	NW 0	SW 1	SW 0	9	9	7	.	
10	1.4	11.7	4.3	5.3	4.2	734.6	732.8	730.3	93	64	91	SW 0	SW 1	NNE 1	0	0	0	.	
11	4.4	13.2	10.0	8.5	7.3	728.2	725.8	723.3	87	40	50	SE 1	SW 1	SW 1	0	6	8	.	
12	10.0	**14.8**	7.4	10.5	9.3	721.4	720.9	723.2	50	**34**	77	SW 1	W 0	SW 1	7	9	9	0.4	n ●°
13	2.2	6.0	5.0	4.8	3.4	720.8	718.0	715.1	93	75	92	SW 0	SW 0	SW 0	4	8	3	11.0	n ●
14	4.2	0.9	1.0	2.2	0.7	713.7	715.7	715.2	91	96	98	SW 0	SE 1	NE 0	10●	10*	10*	**42.0**	● 7½-11, ✳ 10½-22½ n ⊠
15	1.1	4.4	5.2	3.3	1.7	**710.7**	711.0	718.1	98	90	66	SW 0	SSW 0	SW 1	10	10●	8	16.9	a ●, p n
16	0.6	6.5	3.6	4.1	2.4	720.5	720.8	722.5	92	79	80	SE 0	NE 0	SSW 1	1	3	6	.	
17	3.0	9.8	5.4	5.9	4.2	723.8	723.3	725.7	80	40	66	SSW 0	SSW 0	SW 1	4	8	10	1.0	n ●
18	4.2	7.9	2.6	5.3	3.5	726.7	726.7	726.0	87	59	77	SW 1	SW 1	SW 1	9	8	9	.	
19	−0.4	10.0	3.9	4.1	2.2	725.5	724.3	723.2	92	46	76	SSW 0	NNE 0	SW 1	1	1	3	1.0	a ⸙, n ●
20	2.0	6.0	1.9	3.2	1.2	723.2	722.6	721.9	80	53	85	NW 0	SSW 1	NNE 1	5	8	0	.	
21	−0.4	3.1	2.0	1.7	−0.5	720.5	719.4	719.2	85	70	72	SW 0	NNE 1	NNE 1	9	1	0	.	
22	0.4	4.0	0.8	1.7	−0.5	719.6	719.7	720.8	92	52	88	NW 0	W 1	NNE 1	10	9	10	0.2	p ✳
23	0.1	4.8	2.7	2.0	−0.3	718.8	717.1	718.9	87	54	73	SW 0	NW 0	SW 1	9	1	10	0.1	n ●°
24	2.4	6.6	3.2	4.3	1.9	722.4	721.6	721.2	75	57	76	SSW 0	SW 1	SW 2	9	1	10	0.1	n ●°
25	2.0	6.0	2.9	4.1	1.5	718.1	717.1	721.3	83	74	81	SW 0	W 1	SW 1	10	10	0	1.0	a ●°
26	0.0	9.0	6.5	4.3	1.6	717.6	714.3	713.9	97	46	85	SE 0	NW 0	SW 1	3	9	10●	4.3	p ●°
27	7.0	11.0	8.3	8.1	5.4	714.1	714.4	716.2	60	43	52	SSW 2	SSW 1	SW 1	10	3	9	.	
28	5.6	11.4	5.7	7.5	4.7	717.8	717.4	716.8	63	39	68	SSW 0	SE 0	NNW 0	9	8	9	0.2	a ●°
Mittel	1.9	7.4	4.0	4.3	—	725.5	724.8	725.3	85	60	76				5.5	5.7	5.1	Summe 82.3	

Die Beobachtungstermine von Genf sind 7³⁵, 13³⁵, 21³⁵. Die Temperatur-Tagesmittel resultieren aus 8 Beobacht. in dreistündigen Zeitintervallen.

λ = 8° 33′, β = 47° 23′,
Hb = 493.2 m, *G* = 0.08 m/m

Zürich.

Februar 1925.
Meteorol. Zentralanstalt.

Tag	Lufttemperatur 7³⁰	13³⁰	21³⁰	Mittel	Abweich. vom Normalst.	Luftdruck 7³⁰	13³⁰	21³⁰	Relative Feuchtigkeit 7³⁰	13³⁰	21³⁰	Windrichtung und Stärke 7³⁰	13³⁰	21³⁰	Bewölkung 7³⁰	13³⁰	21³⁰	Niederschlag	Witterung
1	5.8	4.8	1.6	4.1	4.9	722.5	724.9	727.4	67	67	60	W 3	NW 1	W 1	7	9	2	2.0	n ⸙, ⸙ I, ●° 8–10¼, *)
2	1.6	2.8	0.2	1.5	2.2	727.5	729.1	731.1	64	74	92	W 1	NW 1	NW 0	10	10*	4	0.2	✳° 8–16¾
3	−0.8	5.4	2.2	2.3	2.9	731.2	731.5	731.9	81	70	81	S 1	SW 1	W 0	9	8	9	.	⊔ I
4	2.0	4.2	3.4	3.2	3.7	731.4	731.9	**732.2**	77	89	98	N 0	S 1	S 1	9	9	9	2.3	● 8¾–10¾, ●ᶜ–12½, *)
5	−0.5	9.1	2.0	3.5	4.0	731.3	729.8	727.7	100	70	91	SE 0	W 0	NE 0	10≡	1	0	.	a ≡
6	−1.2	10.5	3.0	4.1	4.5	725.3	723.5	720.9	98	41	71	E 0	SW 0	SW 1	0	0	0	.	⊔ I
7	5.2	3.8	1.0	3.3	3.6	718.1	718.5	722.0	66	89	84	W 1	W 2	SW 1	9	10●	9	3.5	⸙ n–I, II, ● 12¼–16½, *)
8	**−1.4**	5.2	1.6	1.8	2.0	722.6	720.7	721.2	88	60	85	S 1	S 1	SW 1	1	1	10●	2.2	p ⊕°, ●° ✳° 18½–19, *)
9	7.6	10.0	8.0	8.5	8.6	722.1	723.6	724.0	66	60	68	W 2	W 2	SW 2	6	7	2	.	● 1½–3½, ●° 9¾–10¼, [⸙, n ⸙
10	7.8	13.4	4.0	8.4	8.4	725.2	724.9	722.8	65	48	89	SW 1	W 1	S 0	3	0	0	.	
11	0.9	12.3	4.2	5.8	5.7	720.3	718.4	716.1	97	44	75	SE 1	W 1	E 0	1	3	4	.	⊔ I
12	1.8	12.8	5.0	6.5	6.3	714.3	713.4	715.9	85	45	79	N 0	NW 1	NW 1	4	6	10	.	●° 20½–21
13	1.2	10.3	3.3	4.9	4.6	713.5	710.4	707.0	99	58	94	NW 0	E 1	NW 0	4	6	4	.	a ≡°
14	−0.4	5.2	3.1	2.6	2.2	705.4	706.4	708.8	100	77	93	NW 1	NW 1	NE 0	10≡	10	10	1.8	⸙ 5–6, ≡–10, ● 14½–16¾
15	3.0	**17.8**	3.4	8.1	7.6	704.0	**702.3**	710.0	86	42	85	W 0	SE 3	W 1	9	5	10●	**13.9**	⸙ II, ● 16–3
16	1.9	6.3	2.6	3.6	3.0	713.3	713.1	714.6	97	66	80	S 1	S 0	E 0	10	9	4	.	
17	0.6	8.7	6.0	5.1	4.4	715.8	715.3	716.3	88	55	60	SE 1	W 1	W 1	4	7	10	4.5	n (17/18) ⸙
18	2.2	7.0	2.4	3.9	3.0	718.3	718.4	718.3	95	59	77	SE 1	W 1	E 1	10	7	0	.	● 3¼–7¼
19	−1.0	8.0	1.2	2.7	1.7	717.4	716.8	715.8	96	57	89	SE 0	S 1	NE 0	2	2	7	4.1	≡° 10–11½, ⸙ II
20	0.3	5.2	0.3	1.9	0.8	715.0	715.0	714.5	100	64	95	W 0	S 1	NW 0	10*	7	4	0.8	✳ 5¾–7¾, ✳°–15
21	0.2	3.0	0.9	1.4	0.2	713.0	712.4	712.0	94	75	86	NE 0	NE 1	N 1	10	6	10*	0.4	✳° 11–12, III–n
22	0.1	1.2	0.1	0.5	−0.9	711.9	712.1	713.1	94	90	95	NE 1	NW 1	NW 1	10*	10*	10	6.5	✳ I–20, 22–n
23	−1.2	2.2	−0.9	0.0	−1.5	711.8	709.5	710.3	94	74	90	NW 0	NE 1	NE 0	10*	9	9	0.3	✳° n–9½
24	2.8	7.4	1.9	4.0	2.3	712.5	713.2	712.0	65	51	75	SW 1	W 2	E 0	10	3	9	0.1	✳° 7¾–8¾, ⸙ II, △° ●° [22½–22¾
25	1.0	7.0	3.7	3.9	2.1	710.6	709.9	712.1	76	49	83	E 1	E 1	W 1	9	9	9		
26	−1.2	9.0	5.4	4.4	2.5	709.9	706.0	704.5	99	46	68	E 0	W 1	SW 1	3	6	10	1.2	a ≡°, ●° 18¾, 22¼
27	5.8	10.8	7.8	8.1	6.0	706.1	706.0	707.3	64	44	43	SW 2	W 1	W 2	10	7	6	.	⸙ 3–I, III, ● 3¾–4½
28	1.4	12.1	3.6	5.7	3.5	710.1	710.5	709.8	79	**38**	65	SE 1	NW 1	E 0	2	1	1	.	
Mittel	1.6	7.7	2.9	4.1	—	717.2	716.7	717.1	85	61	80				6.9	6.0	6.1	Summe 43.8	

*) 1. ✳–10¾, ●°–11¼ *) 4. 15¾–16½, 20¾–21¾ *) 7. ✳ 14–15, △² 16½–16¾ *) 8. ●°–23¼, n ⸙

λ = 8° 30′, β = 47° 3′,
Hb = 1787.3 m, *G* = −0.11 m/m.

Rigi-Kulm.

Februar 1925.
Beobachter: *J. Wiget.*

Tag	Lufttemperatur 7³⁰	13³⁰	21³⁰	Mittel	Abweich. vom Normalst.	Luftdruck 7³⁰	13³⁰	21³⁰	Relative Feuchtigkeit 7³⁰	13³⁰	21³⁰	Windrichtung und Stärke 7³⁰	13³⁰	21³⁰	Bewölkung 7³⁰	13³⁰	21³⁰	Niederschlag	Witterung
1	−4.8	−5.8	−7.5	−6.0	−1.5	615.6	616.9	617.5	83	81	80	W 4	W 2	W 2	5	10*	10≡	8.9	⸙ n–I, p ✳, ≡ III–n
2	−9.5	−7.8	−8.0	−8.4	−3.9	618.0	619.0	621.2	75	80	86	W 3	W 2	W 0	10≡	10	5	1.8	≡ ⸙ I, a ✳
3	−9.5	−5.6	−4.0	−6.4	−1.9	621.2	622.1	622.5	75	65	20	W 0	W 0	W 0	7	0	10	.	
4	−3.0	−0.6	−3.0	−2.2	2.2	623.0	623.0	**623.8**	56	65	77	W 0	W 0	W 0	7	10	7	1.3	a ✳
5	−3.0	−1.5	−1.1	−1.9	2.5	622.8	622.0	621.0	96	91	25	SE 0	E 0	W 0	10≡	0	0	.	≡ I
6	−2.2	−0.6	−1.8	−1.5	2.9	618.3	617.3	614.8	11	10	16	W 0	SW 0	W 0	0	0	0	.	
7	−4.0	−4.8	−7.2	−5.3	−0.9	611.8	610.8	611.8	21	95	85	W 0	W 2	W 3	3	10≡	10*	14.1	≡ II, p ✳, ⸙ III
8	**−11.0**	−3.1	−2.8	−5.6	−1.2	612.9	613.3	613.3	80	76	74	W 0	W 1	W 4	0	5	10*	14.5	✳ ⸙ III–n
9	−1.0	−0.8	−1.0	−0.9	3.5	615.3	617.0	618.2	93	94	96	W 4	W 3	W 3	5	10≡	10≡	.	a ⸙, p ≡ ⸙
10	−2.0	1.0	4.2	1.1	5.4	618.4	618.8	618.7	95	45	**0**	W 3	W 0	W 0	10	0	0	.	⸙ n–I
11	**5.5**	3.5	0.5	3.2	7.5	615.7	613.7	611.1	**0**	6	12	W 0	SE 2	W 3	0	0	7	.	⸙ III–n
12	0.0	3.0	0.8	1.3	5.6	609.8	609.2	610.1	15	14	25	SE 3	W 2	W 0	3	5	7	.	⸙ I
13	−2.8	1.5	−0.8	−0.7	3.5	607.6	605.6	603.0	63	22	27	SW 1	SE 1	W 2	3	3	5	.	
14	−0.8	−3.0	−3.0	−2.3	1.9	601.5	602.2	602.8	30	90	95	W 1	W 0	W 3	10	10≡	10*	2.9	p ≡, ✳ ⸙ III–n
15	1.4	2.0	−4.0	−0.2	4.0	**600.9**	601.6	601.8	25	61	92	S 3	S 0	W 0	10	10*	10	**27.6**	⸙ I, p n ✳²
16	−6.0	−2.4	−6.0	−4.8	−0.7	606.2	606.4	607.7	90	90	91	W 0	W 0	W 0	10	10	7	.	
17	−6.5	−3.0	−5.5	−5.0	−0.9	608.5	608.6	610.2	90	80	54	W 0	W 0	SW 0	0	3	10	2.6	
18	−5.0	−6.0	−6.0	−5.7	−1.6	610.7	611.0	611.2	85	82	86	W 1	W 3	W 2	10*	10≡	5	3.6	n a ✳, ≡ ⸙ II
19	−7.0	−5.0	−6.0	−6.0	−2.0	610.0	610.0	608.8	85	85	68	W 0	W 1	W 1	3	10≡	7	3.8	a ✳, ≡ II
20	−7.0	−6.2	−8.5	−7.2	−3.2	607.2	607.2	606.8	80	84	80	W 2	W 0	W 0	10*	5	7	11.9	a ✳
21	−9.5	−6.0	−8.8	−8.1	−4.1	604.9	604.3	604.4	80	82	80	E 0	E 0	E 0	10	10≡	10≡	1.1	p ≡, n ✳
22	−9.0	−5.0	−9.5	−7.8	−3.9	604.4	604.9	604.9	80	80	82	E 0	E 0	E 0	10	10*	10	9.5	✳
23	−10.0	−6.8	−9.0	−8.6	−4.7	603.5	601.9	602.7	80	81	80	NE 0	SE 0	SE 0	10≡	3	3	.	≡ I
24	−7.0	−5.0	−5.0	−5.7	−1.8	605.0	606.3	605.6	84	85	40	W 2	SW 0	SW 1	10	10≡	10	.	≡ II
25	−4.0	−0.6	−5.0	−3.2	0.6	604.7	604.3	605.2	30	15	90	SW 1	S 1	SW 0	10	10	10*	4.6	✳ III–n
26	−5.5	−1.0	−2.5	−3.0	0.8	603.9	601.4	**600.9**	15	10	30	SW 0	S 3	SE 2	0	3	10*	4.8	⸙ II, ✳ III–n
27	−4.5	−2.0	−3.8	−3.4	0.3	601.4	601.8	601.8	95	42	40	SW 1	W 1	S 0	10*	10	0	0.7	a ✳°
28	−5.0	−1.4	−3.8	−3.4	0.3	604.3	605.4	604.8	30	24	24	W 0	W 0	SE 2	0	0	0	.	
Mittel	−4.7	−2.6	−4.2	−3.8	—	610.3	610.2	610.2	62	62	59				6.3	6.3	6.8	Summe 113.7	

Februar 1925.
Beobachter: *G. Krättli.*

Bevers.

$\lambda = 9^\circ 53'$, $\beta = 46^\circ 33'$.
$H_b = 1707.6^m$, $G = -0.12$ m/m.

Tag	Lufttemperatur 7³⁰	13³⁰	21³⁰	Mittel	Abweich. vom Normalst.	Luftdruck 7³⁰	13³⁰	21³⁰	Relative Feuchtigkeit 7³⁰	13³⁰	21³⁰	Windrichtung und Stärke 7³⁰	13³⁰	21³⁰	Bewölkung 7³⁰	13³⁰	21³⁰	Niederschlag	Witterung
1	-10.2	0.4	-5.3	-5.1	3.7	620.2	620.1	622.2	85	50	57	W 0	W 4	NW 1	3	8	4	2.6	p ⸗
2	-8.1	-5.9	-7.9	-7.3	1.4	620.6	622.5	626.2	91	69	71	W 0	W 0	N 0	10*	10*	4	2.6	✳ n-II
3	-16.2	-6.2	-8.5	-10.3	-1.7	626.9	626.6	628.3	83	60	61	SW 0	SW 0	W 0	8	1	4	.	
4	-8.0	1.8	-5.3	-3.8	4.7	628.4	628.1	**629.6**	85	58	91	S 0	W 0	W 0	8	9	1	.	
5	-14.8	-1.9	-11.8	-9.5	-1.1	628.7	627.8	627.3	92	61	75	W 0	SW 0	W 0	1	0	0	.	
6	-15.8	0.9	-8.1	-7.7	0.6	625.5	624.8	622.8	79	54	78	W 0	SE 0	SW 0	0	0	3	.	a ✳°, ⸸ 20-n, n △°
7	-9.4	0.9	-5.5	-4.7	3.5	619.4	617.5	618.1	91	68	89	NW 0	SW 0	NW 2	4	10	10*	0.8	⸗ ✳° III
8	-16.3	-6.9	-10.9	-11.4	-3.3	619.6	619.6	620.4	87	56	62	W 0	W 0	N 0	1	0	6	.	
9	-6.4	5.3	-6.9	-2.7	5.3	620.6	622.3	624.4	75	51	87	NW 0	SW 1	W 0	3	1	0	.	
10	-10.8	1.6	-7.5	-5.6	2.3	624.6	624.8	625.8	86	58	72	W 0	SW 0	W 0	0	0	0	.	
11	-6.2	1.5	-1.1	-1.9	5.9	624.5	622.6	621.6	86	71	90	W 1	SE 2	E 0	8	1	10△	.	⸗ II, △° III-n
12	-1.0	1.6	-1.1	-0.2	7.5	619.4	618.2	617.7	88	77	100	SE 0	W 0	S 0	10△	10	10*	13.4	△° I, ✳ III-n
13	-1.5	1.7	-1.0	-0.3	7.3	615.3	613.6	611.8	99	73	93	W 0	W 0	S 0	10*	10	10△	5.6	✳° I, △° III, n ✳
14	-2.4	-1.1	-0.3	-1.3	6.2	611.1	611.0	612.9	96	95	98	SW 0	S 0	SW 0	10*	10*	10*	**57.7**	✳², p ⸸
15	0.0	1.5	1.5	1.0	8.4	613.4	610.9	609.9	94	85	95	NW 2	NE 1	SW 1	10*	10*	10*	51.7	⸗ I, ✳² ⸸
16	-2.2	-2.1	-7.8	-4.0	3.3	612.2	612.1	614.0	95	76	90	SW 0	NW 0	N 0	10	10	9	.	
17	-14.6	-3.7	-8.3	-8.9	-1.8	615.6	616.2	617.7	88	67	89	W 0	SW 0	W 0	2	1	9	.	
18	-13.0	-0.1	-4.7	-5.9	1.1	617.9	617.7	617.7	90	64	89	SE 0	W 0	W 0	6	9	8	0.2	✳° 9-p
19	-13.8	-2.6	-13.4	-9.9	-3.0	616.4	615.5	615.4	86	62	83	W 1	SW 0	N 0	1	1	1	.	
20	**-18.6**	-4.5	-12.9	-12.0	-5.2	613.9	612.6	612.8	85	58	83	SW 0	SW 0	W 0	1	1	1	.	
21	-18.5	-5.2	-16.5	-13.4	-6.7	611.4	610.0	610.2	82	62	81	SW 0	S 0	NW 0	6	1	2	.	a ✳°
22	-16.5	-3.2	-12.0	-10.6	-4.0	609.4	608.7	610.5	83	53	82	NW 0	W 1	W 0	4	6	2	.	✳° 14-p
23	-17.7	-3.1	-11.0	-10.6	-4.2	610.2	609.8	609.8	83	56	85	S 0	SW 0	W 1	1	8	4	0.2	△° ✳° 18-n
24	-17.4	-4.0	-11.4	-10.9	-4.6	612.4	612.5	614.1	85	58	80	S 0	SE 0	NE 0	5	1	0	.	
25	-16.1	-0.5	-11.4	-9.3	-3.1	613.1	611.4	612.6	86	**49**	85	NE 0	SW 0	W 0	9	9	1	.	
26	-17.2	-0.7	-4.0	-7.3	-1.2	611.7	610.8	610.4	88	59	88	W 0	SW 2	S 0	0	5	10	4.0	⸗ II
27	-5.0	-0.8	-5.2	-3.7	2.3	608.3	**608.1**	609.6	96	79	91	S 0	S 0	W 1	10*	10*	5	6.0	✳ n-p
28	-12.6	0.5	-7.7	-6.6	-0.7	611.2	611.7	612.5	93	59	87	W 0	S 0	W 0	6	8	1	0.6	n (²⁸/₁) ✳°
																		Summe	
Mittel	-11.1	-1.2	-7.4	-6.6	—	617.2	616.7	617.4	88	64	83				5.2	5.4	4.8	145.4	

Februar 1925.
Beobachter: *Kapuzinerkloster.*

Sitten.

$\lambda = 7^\circ 21'$, $\beta = 46^\circ 14'$.
$H_b = 548.6^m$, $G = 0.00$ m/m.

Tag	7³⁰	13³⁰	21³⁰	Mittel	Abweich. vom Normalst.	7³⁰	13³⁰	21³⁰	7³⁰	13³⁰	21³⁰	7³⁰	13³⁰	21³⁰	7³⁰	13³⁰	21³⁰	Niederschlag	Witterung
1	-0.6	7.2	2.2	2.9	2.8	720.3	719.9	721.2	100	55	65	NE 0	W 0-1	SW 0	10≡	9	2	0.2	≡ I
2	0.3	6.2	1.8	2.8	2.6	723.8	722.5	724.0	60	31	52	N 0	SW 1-2	SW 0	6	0	0	.	p ⸗
3	-2.8	3.6	0.2	0.3	0.0	726.7	725.9	727.0	70	44	58	NE 0	SW 0-1	NE 0	4	4	0	.	
4	**-3.3**	5.1	2.4	1.4	1.0	**727.2**	725.9	726.9	71	36	52	NE 0	NE 0	NE 0	0	0	0	.	
5	-1.9	6.4	2.6	2.4	1.9	726.8	724.5	723.8	73	35	51	NE 0	NE 0	NE 0	0	0	0	.	⌴ I
6	-2.1	7.0	4.3	3.1	2.5	722.1	719.3	717.4	68	31	35	NE 0	NE 0	NE 0	0	0	0	.	
7	0.0	5.5	1.0	2.2	1.5	715.0	713.7	716.2	56	40	100	NE 0	SW 0	SW 1	6	10	10	.	●° 16, 20
8	-2.6	4.5	1.8	1.2	0.4	718.1	716.9	719.0	60	31	88	NE 0	NE 0	NE 0	0	10	10●*	1.2	● ✳ 20½-n
9	-1.0	4.9	4.8	2.9	2.0	720.2	720.2	721.5	100	80	78	NE 0	NE 0	NE 0	0	7	0	.	
10	-0.3	9.0	5.6	4.8	3.8	722.0	720.2	719.1	100	47	58	NE 0	NE 0	NE 0	0	0	0	.	⌴ I
11	4.3	**14.0**	8.0	8.8	7.7	716.0	714.1	713.9	42	**26**	35	NE 0	SW 0-1	NE 0	0	2	5	.	⸗ 14½-18½
12	5.2	13.3	8.9	9.1	7.8	711.2	709.0	709.9	45	27	36	NE 0	NE 2-3	W 0-1	3	7	2	.	⸗ 13¼-14½
13	2.4	10.0	5.4	5.9	4.5	708.7	704.6	703.2	86	47	63	NE 0	SW 1-2	NE 0	7	5	2	.	
14	5.8	9.1	5.3	6.7	5.2	701.3	701.0	703.2	47	42	73	NE 0	SW 0-1	NW 0	10	10	10	.	●° 15-16
15	9.3	7.5	4.0	6.9	5.3	700.8	**698.9**	703.3	47	82	100	NE 3-4	NE 2	NW 0	10	10●	10	**15.5**	⸗ 2½-a, ● 11-20
16	1.8	6.2	3.3	3.8	2.1	707.8	707.5	709.7	86	53	69	N 0	NE 0	NE 0	10	5	4	.	
17	0.8	6.7	4.5	4.0	2.1	711.9	711.3	712.7	74	32	39	NE 0	NE 0	NE 0	1	7	4	0.3	n (¹⁷/₁₈) ●°
18	2.0	6.9	3.1	4.0	2.0	714.1	713.7	713.6	95	59	77	NE 0	W 0	NE 0	7	5	3	1.3	✳ 9-9¾
19	1.1	8.1	3.2	4.1	2.0	713.2	711.3	710.5	99	38	61	NE 0	SW 0	NE 0	8	2	5	2.3	
20	0.5	5.0	0.9	2.1	-0.2	710.3	709.4	709.1	100	54	76	W 0	NE 0	W 0	10*	7	3	.	✳ 6-I
21	-1.1	5.4	1.1	1.8	-0.6	707.8	705.9	706.0	62	31	64	NE 0	E 0	W 0	2	3	1	.	
22	-0.4	4.8	0.8	1.7	-0.9	706.9	706.1	707.0	63	35	81	NE 0	SW 0-1	W 0	10	3	10	1.0	n (²²/₂₃) ✳
23	-1.8	4.8	2.0	1.7	-1.0	706.8	704.1	705.3	75	27	59	NE 0	NE 0	W 0	3	0	5	0.9	n (²³/₂₄) ✳
24	0.0	6.4	3.6	3.3	0.4	709.6	708.4	708.7	100	43	44	W 0	W 0	NE 0	8≡	1	10	.	≡ I
25	0.8	8.8	3.2	4.3	1.3	706.9	704.9	707.9	57	28	97	NE 0	NE 0	W 0	10	10	10●	0.3	●° 20-n
26	0.4	8.1	3.8	4.1	1.0	707.2	703.5	704.1	71	29	100	NE 0	SE 0	NW 0	2	10	10●	11.3	⌴° I, ● 20-n
27	1.1	5.5	3.6	3.4	0.1	703.7	703.0	703.7	100	71	57	NE 0	NE 0	NE 0	10●*	8	0	0.8	● ✳ n-I
28	-0.5	7.8	4.0	3.8	0.4	706.7	705.5	705.1	71	28	37	NE 0	NE 0	NE 0	0	0	1	.	
																		Summe	
Mittel	0.6	7.1	3.4	3.7	—	713.3	711.8	712.6	74	42	64				4.9	4.8	4.4	35.1	

λ = 8° 57′, β = 46° 0′.
Hb = 276.2m, G = 0.03 m/m.

Lugano.

Februar 1925.
Beobachter: *G. Malatesta.*

Tag	Lufttemperatur 7³⁰	13³⁰	21³⁰	Mittel	Abweich. vom Normalst.	Luftdruck 7³⁰	13³⁰	21³⁰	Relative Feuchtigkeit 7³⁰	13³⁰	21³⁰	Windrichtung und Stärke 7³⁰	13³⁰	21³⁰	Bewölkung 7³⁰	13³⁰	21³⁰	Niederschlag	Witterung
1	1.0	7.0	2.4	3.5	1.5	741.7	739.2	739.5	84	71	81	W 0	S 0	N 0	10	0	0	.	
2	4.2	10.4	3.8	6.1	4.0	742.6	742.3	746.5	34	33	36	N 0	N 2	N 0	0	0	0	.	⸙
3	−0.4	7.4	1.2	2.7	0.6	747.2	745.9	746.4	38	34	40	N 0	S 0	N 0	0	0	0	.	
4	−1.4	8.0	3.2	3.3	1.1	747.8	746.9	747.7	42	38	57	N 0	S 0	N 0	0	0	0	.	
5	0.0	8.8	3.4	4.1	1.8	**748.6**	747.5	746.9	64	50	54	N 0	SW 0	N 0	0	0	0	.	
6	−0.4	7.4	3.0	3.3	0.9	746.4	745.0	744.3	54	49	56	N 0	SE 0	N 0	0	0	8	1.5	n (6/7) ●
7	3.0	4.6	3.8	3.8	1.3	740.9	739.1	737.9	82	80	90	N 0	N 0	N 0	10●	10●	10●	2.5	●
8	5.0	10.0	2.0	5.7	3.1	738.6	739.9	741.1	**25**	28	30	NNE 3	E 0	NNE 0	0	0	0	.	⸙ n−l
9	−1.2	6.8	2.2	2.6	−0.1	742.4	742.5	743.9	64	58	64	N 0	S 0	N 0	0	0	0	.	
10	−1.0	7.9	5.0	4.0	1.2	744.8	745.2	746.7	78	53	73	N 0	N 0	N 0	0	0	10	0.5	
11	5.0	6.2	4.8	5.3	2.4	746.4	745.4	743.8	88	76	87	WNW 0	N 0	N 0	10●	10	10	5.5	●° 7–7½, 16–16½, n ●
12	4.6	4.6	3.6	4.3	1.3	741.0	739.4	737.4	87	84	86	W 0	W 0	W 0	10●	10●	10●	45.0	a ●, p n ●²
13	3.4	6.0	4.8	4.7	1.6	735.4	733.3	732.0	83	80	83	NW 0	NW 0	NW 0	10●	10●	10●	21.0	●, n ●²
14	4.6	6.2	3.6	4.8	1.6	730.8	730.4	730.5	83	81	82	N 0	NW 0	NW 0	10●	10●	10●	**73.0**	●², n ●² ⸙
15	9.8	**11.0**	8.0	9.6	6.3	729.9	728.0	730.4	64	62	62	NE 4	ESE 4	SE 2	10●	10●	10●	34.2	⸙ ●³, n ●
16	5.0	8.0	3.2	5.4	2.0	731.4	731.0	732.4	76	62	75	N 0	S 0	N 0	10	10	10	.	
17	0.4	8.8	4.8	4.7	1.2	732.5	736.1	737.1	70	56	67	N 0	S 0	N 0	0	1	10	.	
18	5.4	6.4	3.8	5.2	1.6	738.4	738.7	738.7	80	66	86	N 0	S 0	N 0	10	10●	10	0.8	●° II
19	1.8	9.0	4.0	4.9	1.2	736.6	735.1	734.2	86	57	68	N 0	S 0	N 0	6	2	10		
20	2.4	6.4	2.4	3.7	−0.2	733.0	731.5	732.3	72	57	84	N 0	SW 0	N 0	10	7	0	2.4	● 14½–18½
21	0.0	6.2	1.8	2.7	−1.3	723.3	729.5	728.2	73	60	63	N 0	S 0	N 0	0	7	0	.	
22	−1.2	9.0	4.2	4.0	−0.1	727.1	**726.2**	728.1	62	56	60	N 0	S 0	NE 1	0	0	0	.	
23	−0.6	4.2	1.8	1.8	−2.4	730.2	729.9	729.8	67	65	75	N 0	S 0	N 0	7	10	0	.	
24	**−1.8**	7.8	1.8	2.6	−1.7	732.4	733.1	734.3	75	63	60	N 0	S 0	N 0	0	0	0	.	
25	0.8	5.8	2.4	3.0	−1.5	733.2	731.1	731.0	61	66	70	N 0	NW 0	N 0	10	10	0	.	
26	−1.0	8.2	4.4	3.9	−0.7	731.2	731.1	729.5	70	75	85	NW 0	NW 0	NW 0	0	8	10	11.0	
27	0.2	2.0	1.4	1.2	−3.5	728.2	728.2	728.6	85	80	87	N 0	N 0	N 0	10*	10●	10	4.4	✳ n−l, a ✳ ● ⊠
28	1.2	7.2	4.2	4.2	−0.6	730.2	730.9	731.1	83	53	70	N 0	S 0	N 0	10	7	10	11.0	n (26/1) ● ⊠
Mittel	1.7	7.9	3.4	4.1	—	737.2	736.7	736.8	69	60	69				5.1	5.1	5.6	Summe 212.8	

λ = 7° 35′, β = 47° 33′,
Hb = 277.2m, G = 0.13 m/m.

Basel.

Februar 1925.
Bernoullianum.

Tag	7³⁰	13³⁰	21³⁰	Mittel	Abweich. vom Normalst.	7³⁰	13³⁰	21³⁰	7³⁰	13³⁰	21³⁰	7³⁰	13³⁰	21³⁰	7³⁰	13³⁰	21³⁰	Niederschlag	Witterung
1	7.6	6.6	3.2	5.8	5.3	741.8	744.8	747.2	65	52	60	SW 1	NW 1	W 1	10	6	8	0.6	●° 8½–9¼
2	3.0	4.6	1.6	3.1	2.5	747.4	748.8	750.7	73	74	85	W 1	W 2	SE 1	10	10	5	0.2	✳° 10½, 12
3	0.6	5.4	3.8	3.3	2.6	751.0	751.3	**751.6**	92	70	70	SE 1	W 1	SW 1	8	10	8	2.0	≡° l, ● 21¾–22, ∪ 22¾
4	2.8	6.4	5.6	4.9	4.1	751.1	750.9	751.4	93	85	94	SW 1	SE 1	SE 1	10●	10	8	0.2	● 5¾–8, ●° 20¾–21
5	1.6	6.8	3.0	3.8	2.9	750.6	749.0	746.7	96	85	90	SE 1	SE 1	SE 1	10≡	9	0	.	≡ n–10½
6	−0.2	6.4	2.6	2.9	2.0	744.4	741.9	739.5	97	79	89	SE 1	SE 1	SE 1	10≡	2	0	.	≡ n–9
7	1.8	4.2	2.4	2.8	1.8	736.8	737.7	741.1	85	84	75	SE 1	SW 1	W 1	10	10	3	2.5	● 10½–12¾, ● ✳° 14¾–15¼
8	**−0.4**	6.0	4.0	3.2	2.1	741.5	738.8	739.0	92	53	90	E 1	E 1	E 1	2	6	10	0.5	⊔ l, ●° 18½–20, ● 23½–23¾
9	8.2	10.8	10.4	9.8	8.6	741.5	742.8	742.9	76	65	68	W 2	SW 2	SW 1	10●	8	10	0.3	●° l–9¼, ⸙ n–II
10	9.8	12.0	6.4	9.4	8.1	744.4	743.5	741.1	64	57	85	SW 1	W 1	SE 1	10	2	0	.	
11	1.4	10.4	6.2	6.0	4.6	738.4	736.5	733.7	93	59	75	SE 1	SE 1	SE 1	2	2	5	.	
12	5.2	**13.8**	4.6	7.9	6.4	731.7	730.5	735.2	70	42	90	SE 1	S 1	S 1	10	8	10●	4.0	● 19–22¼
13	3.4	10.0	6.4	6.6	4.9	731.5	728.2	725.0	93	63	80	E 1	E 1	SE 1	7	4	2	.	● 0½–2¼
14	4.6	3.4	3.2	3.7	1.9	724.5	726.4	726.9	84	93	97	SW 1	SW 1	E 1	10	10●	10●	**23.9**	●² 8¼–15½, 19–0¼
15	1.8	5.2	7.0	4.7	2.8	722.1	**718.8**	727.7	96	91	56	NW 1	NW 1	SW 1	10≡	9	10	10.2	≡ 0–11, ● 15–19½
16	3.2	8.0	4.0	5.1	3.1	731.6	731.2	733.1	93	62	83	SE 1	SE 1	SE 1	10	7	0	0.8	
17	2.4	9.8	5.0	5.7	3.6	734.1	733.1	735.4	93	41	87	SE 1	SW 1	SW 1	7	9	10	0.8	● 4¾–5, 19¼–21¾
18	3.2	9.0	2.8	5.0	2.8	736.6	736.9	736.8	93	42	76	W 1	SW 1	SE 1	5	5	0	.	
19	0.0	7.0	3.0	3.3	1.0	736.2	735.3	734.5	85	66	93	SE 1	N 1	SE 1	5	7	10	3.0	⊔ l, ▲ 17, ● ⌒ –17¾
20	2.2	3.8	1.8	2.6	0.2	733.9	733.7	733.5	89	87	89	SE 1	NW 1	E 1	5	5	5	0.5	● 1¼–4½, ● △ 12½–12¾
21	0.2	3.0	1.2	1.5	−1.1	732.3	731.6	731.3	93	80	93	SE 1	NW 1	N 1	10	10	10*	2.5	≡° l, ✳° 11¾, ● ✳ 17–22
22	0.0	0.4	0.8	0.4	−2.3	731.7	732.1	732.4	100	92	93	N 1	NW 1	NW 1	10	10*	10*	2.1	≡° l, ✳ 1–5¼, 9½–n ⊠
23	0.2	3.2	1.4	1.6	−1.2	730.4	728.3	728.4	96	70	82	NW 0	SE 1	SE 1	10*	8	10	2.0	✳ 1½–9½, ✳° 23¼–23½ ⊠
24	1.2	6.0	3.8	3.7	0.8	731.6	732.0	729.7	93	57	74	W 1	W 1	SE 1	10*	5	10	1.0	✳ 3–9¾
25	2.2	9.4	3.8	5.1	2.1	727.9	726.7	730.5	83	57	97	E 1	SE 1	SE 0	6	10	0	2.1	● 14¾–17½
26	1.5	9.2	9.6	6.8	3.7	727.3	723.0	721.5	84	47	58	E 1	S 1	SW 3	9	10	2	0.6	●° 16¾–19¼, ⸙ III
27	7.8	12.0	8.0	9.3	6.1	723.4	723.3	725.3	62	**40**	60	S 1	S 2	W 1	10	5	9	.	
28	5.2	9.2	4.8	6.4	3.0	728.3	728.6	728.2	85	62	84	E 1	E 1	SE 1	8	7	2	0.2	●° 11¾, 14, 14½
Mittel	2.9	7.2	4.3	4.8	—	735.9	735.2	735.7	86	66	81				8.4	7.3	6.0	Summe 60.0	

Februar 1925.
Beobachter: *Observatorium.*

Säntis.

$\lambda = 9^{\circ}\,20'$, $\beta = 47^{\circ}\,15'$.
$H_b = 2500.1^{m}$, $G = -0.16\,{}^{m}/_{m}$.

Tag	Lufttemperatur 7³⁰	13³⁰	21³⁰	Mittel	Abweich. vom Normalst.	Luftdruck 7³⁰	13³⁰	21³⁰	Relative Feuchtigkeit 7³⁰	13³⁰	21³⁰	Windrichtung und Stärke 7³⁰	13³⁰	21³⁰	Bewölkung 7³⁰	13³⁰	21³⁰	Niederschlag	Witterung
1	-9.1	-11.4	-13.5	-11.3	-2.2	559.4	560.5	561.7	100	100	100	WSW 1	WSW 2	SW 1	10≡*	10≡*	10≡*	29.6	⸗ I, ⸗ *² ≡ ⸸
2	-14.5	-12.4	-14.5	-13.8	-4.7	560.6	563.3	565.1	100	100	100	WSW 1	ENE 1	W 1	10≡*	10≡*	10≡*	13.5	≡ *
3	-10.4	-10.7	-7.2	-9.4	-0.4	566.5	567.2	568.2	100	85	100	N 1	SW 2	NW 2	9	2	10≡	4.4	≡ 19½-n, n *
4	-7.5	-5.4	-6.9	-6.6	-2.4	568.5	568.9	569.4	100	100	100	NNW 1	N 1	NW 1	10	10≡*	10≡	3.5	a ≡°, * ≡ 9-n
5	-8.0	-6.6	-7.6	-7.4	-1.6	568.3	567.8	566.7	100	90	70	WNW 1	SW 1	SW 3	1	1	0	.	
6	-8.2	-6.7	-7.7	-7.5	1.5	564.3	563.6	561.4	80	53	54	WSW 4	WSW 3	SW 3	1	0	0	.	a ⸗
7	-9.6	-8.4	-14.1	-10.7	-1.7	557.9	557.0	557.9	90	100	100	SSW 3	WSW 3	WSW 1	9	10≡*	10≡*	6.0	* ⸸ ≡ 12-n
8	-15.4	-14.3	-7.7	-12.5	-3.5	558.2	558.1	559.2	100	90	100	WSW 1	SW 3	WSW 5	10≡	2	10≡*	26.1	a ≡, p n ⸗, ≡ * ⸸ 21-n
9	-5.1	-4.6	-6.0	-5.1	4.9	560.6	562.3	563.3	100	100	100	WSW 4	WSW 3	WSW 3	10≡*	10≡*	5	8.0	* ≡ ⸸ n-18¾, ⸗
10	-7.0	-5.5	-1.6	-4.7	5.3	564.2	565.5	566.2	100	50	25	WSW 4	WSW 4	SW 2	4	1	2	.	⸗
11	-2.0	-1.2	-5.4	-2.9	6.0	563.5	561.3	559.2	20	24	75	SW 2	SSW 4	S 4	2	5	6	.	p n ⸗
12	-5.5	-2.6	-5.2	-4.4	4.5	557.8	557.1	557.2	84	82	100	SSW 4	SSW 4	SSW 3	5	6	7	.	⸗
13	-6.2	-2.5	-7.0	-5.2	3.7	555.0	553.7	551.2	100	62	90	SSW 3	SW 3	S 4	9	9	5	.	⸗ 10½, III-n
14	-5.8	-4.6	-5.5	-5.3	3.6	549.0	549.6	551.1	80	94	100	S 5	SSW 4	SSW 5	9	10≡*	10≡*	5.4	⸗ I, III-n, ⸗, p n * ⸸ ≡
15	-3.8	-3.6	-8.5	-5.3	3.6	549.1	550.3	551.1	100	92	100	S 6	S 5	SSW 2	10≡	10	10≡*	8.0	⸗, * ≡ 14-n
16	-10.4	-8.5	-10.5	-9.8	-0.9	553.1	553.3	554.2	100	100	100	W 1	SSW 1	WSW 1	10≡*	9	10≡	2.1	* I, 21-n, ≡ a, III-n
17	-11.4	-9.3	-11.3	-10.7	-1.8	555.0	555.4	556.3	100	75	75	WSW 1	SW 1	SW 2	3	3	2	1.0	
18	-10.2	-9.7	-10.6	-10.2	-1.4	556.5	557.1	557.1	100	100	100	WSW 3	WSW 1	SW 1	10≡*	10≡*	10≡	6.1	* n-21, ≡, ⸗ 10½
19	-11.9	-8.4	-11.2	-10.5	-1.7	555.7	555.9	555.1	100	100	100	WSW 2	SW 2	SW 1	9*	10≡*	10≡	1.6	* n-I, II, ≡
20	-12.2	-9.4	-13.2	-11.6	-2.8	553.0	553.2	552.6	100	100	100	WSW 1	SW 1	W 0	10≡*	10≡*	3	2.0	* ≡ n-19½
21	-14.4	-11.8	-13.7	-13.3	-4.5	551.1	550.6	550.4	100	100	100	WSW 0	ESE 1	E 1	10≡*	10≡*	10≡*	2.6	* ≡
22	-13.5	-11.3	-14.5	-13.1	-4.4	549.8	550.0	550.3	100	100	100	NE 1	NE 1	NNE 1	10≡*	10≡*	10≡*	15.3	* ≡
23	-15.3	-12.2	-13.6	-13.7	-5.0	549.3	548.6	549.3	100	100	100	WSW 1	SW 1	SW 1	1	3	5	8.2	
24	-12.6	-9.2	-11.0	-10.9	-2.2	550.9	552.3	552.2	100	100	100	WSW 3	WSW 1	WSW 4	10≡*	10≡*	6	2.0	* ≡ n-15, ⸗ III-n
25	-9.3	-6.5	-9.6	-8.5	0.1	552.0	551.1	552.2	100	92	100	SW 3	SSW 2	WSW 2	9	10	10≡	.	≡ 21-n
26	-9.0	-5.2	-6.8	-7.0	1.6	551.1	549.6	549.0	35	40	100	SW 2	SSW 2	SW 4	2	7	10≡	2.2	≡ III-n, n *
27	-9.0	-6.2	-8.8	-8.0	0.6	548.9	549.1	550.2	100	100	100	SW 2	WSW 2	SW 2	10≡*	10≡*	3	.	*° ≡ n-p
28	-9.4	-5.0	-9.0	-7.8	0.7	551.3	552.3	552.2	95	94	82	SSW 1	SSW 1	S 3	3	6	4	.	a ≡°-≡, ⸗ III
Mittel	-9.5	-7.6	-9.4	-8.8	—	556.4	556.6	556.8	92	86	91				7.4	7.3	7.1	Summe 147.6	

Februar 1925.
Beobachter: Frl. *F. Lombardi.*

St. Gotthard (Hospiz).

$\lambda = 8^{\circ}\,34'$, $\beta = 46^{\circ}\,33'$,
$H_b = 2102.9^{m}$, $G = -0.14\,{}^{m}/_{m}$.

Tag	7³⁰	13³⁰	21³⁰	Mittel	Abweich. vom Normalst.	7³⁰	13³⁰	21³⁰	7³⁰	13³⁰	21³⁰	7³⁰	13³⁰	21³⁰	7³⁰	13³⁰	21³⁰	Niederschlag	Witterung
1	-7.0	-4.3	-9.6	-7.0	0.7	591.8	590.8	590.9	80	56	78	N 1	N 1	N 4	10≡	0	10≡	12.3	≡ n-10, 19-n, ⸗ III-n, n *
2	-10.4	-9.7	-12.3	-10.8	-3.1	590.2	592.4	594.6	70	72	70	N 4	N 4	N 3	10*≡	10≡*	10≡*	1.7	* ⸗ ≡
3	-8.2	-9.2	-6.0	-7.8	-0.1	596.1	596.7	598.0	48	51	45	NE 1	N 4	N 2	5	0	0	.	⸗ III
4	-5.4	-5.1	-6.0	-5.5	2.1	598.0	598.2	598.9	60	70	78	N 2	N 2	N 2	10	10≡	10≡	.	≡ 12½-n
5	-6.7	1.0	-5.0	-3.6	4.0	598.1	598.3	596.5	59	40	55	N 1	N 0	N 0	0	0	0	.	
6	-6.4	-2.2	-6.8	-5.1	2.5	595.0	593.9	592.4	62	40	60	N 0	S 1	SE 1	0	0	10≡	.	≡ 16¼-n
7	-6.8	-5.0	-11.3	-7.7	-0.1	589.5	587.8	587.4	70	68	64	SE 1	SE 0	N 2	10≡	10	10≡	9.3	≡ n-9, * 14¼-18¼, ⸸-n
8	-12.0	-8.0	-8.4	-9.5	-2.0	588.4	589.0	590.1	66	45	65	N 1	N 0	N 0	10≡	0	10≡	.	≡ n-10, 16-n
9	-2.8	-0.6	-2.0	-1.8	5.7	592.1	593.4	595.3	88	48	48	N 1	S 0	N 0	0	0	0	.	
10	-0.5	4.8	-2.5	0.6	8.1	594.8	596.0	595.2	34	34	45	N 0	S 1	S 0	0	0	0	.	
11	-5.4	-4.0	-5.4	-4.9	2.5	594.6	593.3	590.8	76	70	65	S 1	S 1	S 2	10≡	10≡	10*≡	14.5	≡, * 19¾-n
12	-5.3	-4.0	-4.8	-4.7	2.7	589.0	587.7	586.8	73	60	68	SE 1	SE 1	S 1	10*≡	10*≡	10*≡	39.3	*² ≡ ⸸
13	-4.8	-2.8	-5.2	-4.3	3.1	585.3	584.1	581.6	70	61	70	S 2	S 2	S 1	10*≡	10*≡	10*≡	21.9	* ≡ ⸸
14	-5.6	-4.7	-4.8	-5.0	2.4	580.3	579.7	581.1	71	63	73	S 1	SE 2	SE 4	10*≡	10*≡	10*≡	79.9	*² ≡, ⸗ III-n
15	-4.7	-4.5	-5.8	-5.0	2.3	580.5	576.9	579.1	73	70	70	S 3	S 4	S 3	10≡	10≡	10≡	48.1	⸗ ≡, ⸗ II, n *²
16	-5.0	-7.2	-7.4	-6.5	0.8	582.7	582.4	582.9	68	72	73	S 0	N 1	N 1	10≡	10≡	10≡	.	≡
17	-11.2	-4.3	-8.3	-7.9	-0.7	584.8	585.8	587.0	54	49	68	N 1	S 1	SE 2	0	3	10≡	.	≡ 20-n
18	-7.7	-4.0	-8.5	-6.7	0.5	587.3	587.5	587.4	60	48	70	SE 1	SE 1	SE 1	10	10	10≡	.	≡ 16¼-n
19	-11.8	-5.2	-11.4	-9.5	-2.4	585.9	585.8	584.8	60	49	56	SE 0	SE 0	SE 0	0	0	0	.	
20	-11.8	-9.4	-11.1	-10.8	-3.7	584.0	582.7	582.1	53	52	70	N 0	N 1	N 0	0	6	0	3.7	* 15¼-19½
21	-12.2	-4.8	-12.8	-9.9	-2.8	580.5	580.2	579.6	61	45	66	N 1	N 0	N 1	0	5	0	.	
22	-13.5	-11.6	-14.5	-13.2	-6.2	579.0	579.0	579.3	53	60	70	N 1	N 2	N 2	0	5	10≡	4.2	≡ 20-n, n *
23	-14.0	-7.6	-10.2	-10.6	-3.6	579.4	579.3	579.1	68	55	68	N 0	S 0	S 1	6	10	10≡	.	≡ 15½-n
24	-11.3	-5.6	-9.0	-8.6	-1.7	581.8	583.1	583.2	70	53	69	S 0	NE 1	NE 1	3	0	10≡	.	≡ 17½-n
25	-10.2	-5.4	-8.0	-7.9	-1.0	582.3	581.9	581.9	58	55	40	SE 0	SE 1	SE 0	10	10	0	.	
26	-9.0	-4.7	-7.0	-6.9	-0.1	581.1	581.1	580.6	60	54	71	SE 0	SE 3	E 3	0	10	10≡	12.1	p ⸗, ≡ 20-n
27	-7.1	-3.6	-6.2	-5.6	1.2	578.6	578.6	579.8	55	71	78	E 0	E 0	E 0	10*≡	10*≡	10≡	1.3	* n-9¼, 12-14¼, ≡
28	-5.8	-4.0	-7.3	-5.7	1.0	581.0	582.8	581.9	68	68	70	SE 0	SE 1	S 1	10	10	10≡	6.3	≡ 14-n, n *
Mittel	-8.0	-4.8	-7.8	-6.9	—	586.9	586.7	586.7	64	56	65				5.9	6.0	7.1	Summe 254.6	

$\lambda = 7^{\circ}\,26'$ $\beta = 46^{\circ}\,57'$,
$Hb = 572.2^{m}$, $G = 0.05$ m/m.

Bern.

März 1925.
Tellur. Observatorium.

Tag	Lufttemperatur 7³⁰	13³⁰	21³⁰	Mittel	Abweich. vom Normalst.	Luftdruck 7³⁰	13³⁰	21³⁰	Relative Feuchtigkeit 7³⁰	13³⁰	21³⁰	Windrichtung und Stärke 7³⁰	13³⁰	21³⁰	Bewölkung 7³⁰	13³⁰	21³⁰	Niederschlag	Witterung
1	−0.6	5.2	2.2	2.3	0.3	701.2	703.0	703.5	93	65	93	S 0	SE 0	NE 0	10	8	8	.	
2	−0.8	4.8	4.5	2.8	0.7	705.9	705.6	703.3	93	79	83	SE 0	NE 1	NE 1	0	8	10	.	
3	3.1	5.5	4.5	4.4	2.1	701.5	703.6	706.6	89	79	83	NE 2	NE 1	NE 1	10	9	9	.	
4	2.8	2.8	0.8	2.1	−0.3	707.7	709.8	712.7	100	82	92	NE 1	NE 2	NE 2	10	10	10	0.1	⸗ 9–n, ●° 14¾–17
5	−0.8	1.8	0.1	0.4	−2.1	714.3	714.8	716.0	96	78	84	N 1	NE 2	N 0	10	5	0	.	⸗ n–5, 8–21
6	−0.8	5.4	2.9	2.5	−0.1	714.8	713.3	713.4	96	78	78	S 0	NW 0	SW 0	7	10	10	0.1	●° m U 14¾–15¼
7	2.1	8.2	5.6	5.3	2.5	712.2	711.5	711.4	90	62	80	S 0	SW 1	SW 1	8	10	10	.	
8	5.3	7.3	5.7	6.1	3.2	709.3	708.6	707.7	76	57	64	SW 2	SW 2	SW 2	8	10	10	3.9	⸗ 7½–24, ●° 21¾, ✳° 22–n
9	−0.4	1.4	−2.5	−0.5	−3.5	709.2	711.1	714.4	97	54	79	NW 0	NW 2	W 0	8	2	8	0.3	✳° n–5, 9½–10, 16¼–16¾, *)
10	−2.8	−0.8	−2.1	−1.9	−5.0	716.0	717.1	717.6	71	80	93	SW 1	W 2	SW 1	10	10	10	0.5	✳° m U 8–n, ⸗ 12–20 ⊠
11	−2.7	0.6	−1.3	−1.1	−4.4	717.1	715.4	712.9	84	52	71	W 1	W 1	SW 0	8	7	9	.	
12	−3.8	−1.4	−4.5	−3.2	−6.6	711.1	711.5	712.9	95	78	96	SE 1	NE 1	NW 1	10*	8	10*	1.5	✳° m U 7½–13, 20–n
13	−10.4	−3.8	−5.8	−6.7	−10.3	719.1	720.7	721.1	89	72	69	SE 0	E 1	S 1	0	0	0	.	⊠
14	−7.8	0.9	−1.6	−2.8	−6.5	719.3	717.6	716.1	87	58	100	S 0	S 1	SW 0	8	9	10*	2.5	✳° m U 16–n
15	−2.3	2.2	0.4	0.1	−3.7	714.8	715.8	717.6	95	91	98	SE 1	SE 0	NE 1	9	10*	10*	0.2	✳° m U 8¾–n ⊠
16	−4.1	0.8	−2.3	−1.9	−5.8	719.2	721.0	722.1	79	51	60	NE 0	E 2	NE 2	1	1	0	.	
17	−5.4	2.4	−1.5	−1.5	−5.6	720.1	716.7	715.4	84	49	96	NE 1	N 0	NE 0	10	10	10	1.6	✳° m U 16–18
18	−2.1	0.8	−1.6	−1.0	−5.2	715.0	715.9	717.9	93	58	52	E 2	NE 2	NE 1	10	0	0	.	⸗ 7½–III
19	−4.4	2.3	0.7	−0.5	−4.9	718.2	716.8	716.5	63	43	59	NE 1	NE 2	E 2	1	0	0	.	⸗ 11½–n
20	−4.1	4.8	1.4	0.7	−3.8	715.4	713.8	711.9	94	47	72	E 0	NE 0	SW 0	1	0	0	.	
21	0.8	4.2	1.9	2.3	−2.3	709.6	708.8	707.8	80	75	92	S 0	S 1	W 1	10	10●	10●	2.5	✳° m U 8–10, ●° 13½, 20–22
22	−0.6	0.0	−0.8	−0.5	−5.3	706.9	706.5	707.8	98	95	97	NE 1	NE 1	NE 1	10*	10*	10*	1.1	✳° m U
23	−0.9	1.4	0.2	0.2	−4.7	708.6	709.2	709.6	95	82	87	NE 1	NE 1	NE 1	10	10	10	.	⊠
24	−0.2	2.0	1.7	1.2	−3.8	709.2	710.0	709.8	97	82	85	NE 1	NE 1	NE 0	10	10	10	.	
25	0.6	4.8	2.4	2.6	−2.6	708.4	707.2	705.3	97	73	83	NE 0	NE 1	NE 1	10	10	10	.	
26	1.8	2.8	3.1	2.6	−2.7	701.7	700.3	701.0	93	92	96	NE 1	NE 1	W 0	10	10	10●	0.0	●° m U 21¼–n
27	2.5	7.7	4.0	4.7	−0.7	701.8	702.0	705.3	97	71	92	W 0	NE 0	W 1	10	9	10●	0.3	●° m U n, 18¾–23, ≡° a–8¼
28	3.2	9.2	5.1	5.8	0.2	708.0	709.0	711.9	97	53	79	WSW 0	W 2	W 0	10	8	10	0.3	⸗ 13–20, ●° n
29	1.4	6.4	2.0	3.3	−2.4	715.2	715.6	717.6	90	53	74	NE 0	NE 0	N 0	10	7	3	.	
30	−0.8	8.9	5.2	4.4	−1.5	718.2	716.3	715.6	96	52	66	NE 0	NE 2	NE 0	2	2	0	.	⸗ 13–19
31	−0.4	11.0	9.4	6.7	0.7	714.5	712.9	712.8	97	46	57	E 0	W 1	SW 0	2≡	0	9	1.0	⊔ I, ≡° 7½–7¾, ●° 23–24
																		Summe	
Mittel	−1.0	3.5	1.3	1.2	—	711.7	711.7	712.1	90	67	81				7.5	6.9	7.3	15.9	*) 9. n, ⸗ 11½–20

$\lambda = 6^{\circ}\,57'$, $\beta = 47^{\circ}\,0'$,
$Hb = 487.3^{m}$, $G = 0.06$ m/m.

Neuchâtel.

März 1925.
Observatorium.

1	0.8	5.9	4.1	3.6	0.1	708.5	709.8	710.5	93	67	70	NE 0	E 1	N 1	10	8	4	.	
2	0.6	7.5	5.7	4.6	1.0	713.3	712.7	709.8	93	66	69	NE 1	E 2	E 3	7	7	10	.	⸗ III
3	3.7	6.4	5.5	5.2	1.4	709.1	711.1	714.0	77	68	69	E 2	E 2	NE 1	10	9	10	.	
4	3.8	4.4	2.5	3.6	−0.3	715.3	717.3	720.2	90	78	74	NE 1	NE 1	E 2	10	10	10	.	●° p
5	1.3	5.6	1.4	2.8	−1.2	721.6	722.4	723.6	82	62	71	E 1	E 2	E 1	10	6	3	.	
6	−0.6	5.3	3.6	2.8	−1.4	722.1	720.8	720.6	89	62	68	NE 1	NW 1	NW 1	8	10	10	.	✳° p
7	3.2	7.1	6.2	5.5	1.2	719.4	719.0	718.5	81	70	73	W 1	SW 1	W 1	9	10	10	.	
8	4.8	7.2	3.7	5.2	0.8	716.4	715.3	715.2	78	67	74	W 1	W 2	NW 2	7	10	10●	0.7	●° m U a p, 20½–n
9	0.6	0.2	−2.7	−0.6	−5.2	716.8	719.1	721.9	65	84	73	NW 1	NW 2	NW 1	9	5	7	1.8	✳° m U n–18½, ⸸ p ⊠
10	−2.4	−0.6	−1.4	−1.5	−6.2	723.6	725.0	725.2	71	67	96	NW 1	W 2	W 1	8	9	10*	2.4	✳° m U 7½–22 ⊠
11	−2.0	3.7	−0.8	0.3	−4.5	724.7	722.5	720.4	72	51	59	NW 1	SW 2	NW 1	9	6	7	1.0	✳° n (11/12) ⊠
12	−3.2	1.4	−4.6	−2.1	−7.1	718.5	719.3	720.5	92	75	73	NE 0	NE 1	NW 3	10*	6	10	4.8	✳° n–12, ⸗ 21–n ⊠
13	−8.1	−0.6	−3.2	−4.0	−9.1	726.7	728.6	728.6	41	45	49	N 1	NE 1	N 1	3	3	2	.	⊠
14	−6.1	1.1	−0.6	−1.9	−7.2	727.1	725.0	723.6	71	58	89	E 0	SW 1	NE 1	8	10	10*	1.6	✳° 16–n ⊠
15	−0.8	2.9	1.7	1.3	−4.1	722.2	723.2	724.9	85	78	75	W 1	W 1	NW 1	9	9	7	1.1	✳° m U n–11½, ●° 17–20 ⊠
16	−1.4	3.8	−1.4	0.3	−5.2	727.3	728.2	728.5	65	41	54	E 1	E 2	NE 2	2	0	0	.	⊠
17	−4.4	3.7	−0.7	−0.5	−6.2	727.6	724.1	722.9	64	43	83	E 1	NW 1	NE 1	10	7	10	0.3	✳° m U 16½–22 ⊠
18	−1.4	4.4	−0.6	0.8	−5.0	722.4	723.0	725.1	84	42	45	E 2	E 3	E 3	10	0	0	.	⸗ II–n ⊠
19	−2.6	6.6	4.2	2.7	−3.2	725.6	724.0	723.8	55	38	68	E 1	E 3	E 3	3	0	0	.	⸗ II–n
20	−0.7	7.9	2.8	3.3	−2.8	722.7	720.5	718.5	76	46	63	NE 1	S 1	N 0	2	3	8	.	
21	4.5	5.7	3.4	4.5	−1.7	715.9	715.2	714.9	58	67	63	SW 1	SW 2	NW 1	10	10	10	1.4	✳° m U 7–8
22	0.4	1.6	0.1	0.7	−5.6	713.9	713.7	715.5	98	96	98	N 0	NE 1	NE 1	10*	10*	10*	3.8	✳° n–22 ⊠
23	−0.1	3.1	1.4	1.5	−5.0	715.9	716.4	716.9	89	67	75	NE 1	E 1	E 2	10	10	10	.	
24	1.0	4.2	2.4	2.5	−4.1	716.7	717.4	717.2	85	69	82	E 2	NE 1	NE 1	10	10	10	.	
25	2.1	7.4	3.4	4.3	−2.5	715.4	713.4	711.9	81	62	77	NE 1	E 2	E 2	10	10	10	.	
26	2.4	4.0	4.1	3.5	−3.4	708.3	706.8	708.5	89	86	87	E 1	NE 1	W 1	10	10	10	.	
27	3.3	9.3	4.4	5.7	−1.3	709.1	709.5	713.0	95	63	95	E 1	SW 1	W 1	10	7	10	2.7	≡° II, ●° 18–n
28	3.4	8.5	5.6	5.8	−1.4	715.3	716.7	719.4	90	64	69	W 1	SW 1	NW 2	10	9	10	.	●° n, ⸗ 15½–III
29	1.6	7.0	2.8	3.8	−3.5	722.7	723.1	724.7	87	52	57	E 0	N 1	NW 3	9	8	3	.	⸗ 14–n
30	0.8	11.8	7.0	6.5	−0.9	725.4	723.7	722.7	79	48	55	NE 1	E 2	E 2	3	3	0	.	
31	1.6	11.8	9.7	7.7	0.1	722.0	720.1	720.1	89	52	64	NE 1	S 1	W 1	3	3	10	.	
																		Summe	
Mittel	0.2	5.1	2.3	2.5	—	719.1	718.9	719.4	79	62	71				8.0	7.0	7.4	21.6	

März 1925.
Beobachter: Frl. *H. Nager.*

Altdorf.

$\lambda = 8^{\circ}\,39'$, $\beta = 46^{\circ}\,53'$.
$Hb = 456.3^{m}$, $G = 0.05\,{}^{m}/_{m}$.

Tag	Lufttemperatur 7³⁰	13³⁰	21³⁰	Mittel	Abweich. vom Normalst.	Luftdruck 7³⁰	13³⁰	21³⁰	Relative Feuchtigkeit 7³⁰	13³⁰	21³⁰	Windrichtung und Stärke 7³⁰	13³⁰	21³⁰	Bewölkung 7³⁰	13³⁰	21³⁰	Niederschlag	Witterung
1	4.4	2.4	2.2	3.0	−0.3	710.5	713.1	713.8	70	95	100	W 0	NW 0	SE 0	10	10●*	9	4.3	✳ ● p
2	−0.7	5.2	3.8	2.8	−0.6	716.4	715.9	713.2	97	63	83	E 0	NW 0	W 0	2	7	8	1.4	
3	3.2	8.4	2.4	4.7	1.2	712.7	712.7	716.4	95	60	90	E 0	NW 0	E 0	10●	5	8	.	● n–a
4	1.9	5.2	3.3	3.5	−0.2	718.3	719.7	723.0	75	70	94	SE 0	NW 0	N 0	9	8	10	.	
5	2.5	4.6	3.0	3.4	−0.4	724.2	724.8	726.2	99	75	83	NW 0	N 0	NW 0	10	10	10	.	
6	1.6	6.1	3.1	3.6	−0.3	727.3	723.1	723.5	85	54	100	E 0	NW 0–1	NW 0	10	10	10●	0.4	●° n
7	3.0	6.4	5.0	4.8	0.8	722.1	721.0	720.9	97	50	84	SE 0	W 0	NW 0	10	10	10	.	
8	4.8	9.5	6.9	7.1	2.9	718.7	716.8	716.3	90	47	60	S 0	NW 0	SE 0	10	9	9	2.6	
9	0.1	−0.1	−0.4	−0.1	−4.4	719.0	719.9	723.4	97	76	89	E 0	NW 1–2	NW 1–2	10●	10●	10	8.5	✳ n–a, ✳ ⸗–p
10	−1.7	−1.2	0.1	−0.9	−5.3	725.1	726.1	726.0	84	45	56	NW 0	S 0	N 2	10	10●	10●	1.7	✳ m U p, ✳° n
11	−0.4	1.5	−1.8	−0.2	−4.8	726.6	725.3	723.7	45	**43**	50	NE 0–1	W 0	SE 0	10	8	4	.	
12	−2.3	0.1	−3.1	−1.8	−6.5	721.3	721.1	722.6	60	50	48	E 0	N 0	SE 0	10	10	4	2.2	
13	**−5.7**	−2.4	−4.3	−4.1	−8.9	729.0	730.9	731.9	67	45	54	W 0	NW 0	NW 0	8	7	0	.	✳¹ n
14	**−5.7**	0.8	−1.4	−2.1	−7.1	729.4	727.3	726.8	63	64	99	S 0	W 0–1	NW 0	7	10	10●	2.9	✳ 16½–n
15	−2.4	1.0	1.8	0.1	−5.0	724.3	726.0	726.4	94	89	87	E 0	E 0	NW 1–2	7	10*	10*●	6.9	✳¹ 10–p, ✳ ●–n
16	−2.3	1.4	−2.8	−1.2	−6.4	730.4	731.2	**733.2**	69	45	58	E 0	NW 0–1	SE 0	8	5	0	.	
17	−3.0	0.9	−1.4	−1.2	−6.6	730.9	727.0	726.0	74	48	98	E 0	NW 0	E 0	10	10	10*	5.3	✳¹ n (¹⁷/₁₈)
18	−1.0	2.2	1.1	0.8	−4.7	725.9	726.6	728.4	90	58	78	E 0	NW 0	NW 0	10	8	10	.	
19	−1.4	1.7	−1.1	−0.3	−5.9	729.1	728.3	727.4	72	54	75	E 0	NW 0	NE 0	10	3	0	.	
20	−2.1	4.5	−0.1	0.4	−5.4	725.3	723.3	721.6	80	49	82	SE 0	NW 0	NE 0	0	0	0	.	
21	0.7	5.9	2.1	2.9	−3.0	718.7	717.4	717.2	78	59	95	E 0	NW 0	NW 0	8	10	10	0.7	
22	1.9	5.0	1.2	2.7	−3.3	716.4	715.7	717.7	100	74	99	W 0	NW 0	E 0	10●	10●	10*	1.5	●° n–l, ●¹ a, p, ✳° n
23	1.4	2.7	1.4	1.8	−4.4	718.6	719.1	719.9	98	75	96	NE 0	W 0	E 0	10●*	10*	10	0.5	● ✳ n–a, ✳°–p
24	1.7	4.2	3.1	3.0	−3.3	719.1	719.6	720.1	95	64	84	W 0	NW 0	NW 0	10	10	10	.	
25	2.9	5.2	3.4	3.8	−2.6	718.2	716.4	714.6	97	58	85	E 0	NW 0	NE 0	10	10	10	.	
26	3.3	5.4	3.8	4.2	−2.4	711.0	**709.4**	710.7	95	74	95	N 0	NW 0	NW 0	10	10	10	.	
27	4.2	9.7	7.4	7.1	0.4	711.6	711.3	712.6	96	53	58	E 0	NW 0	E 0	10	4	3	.	
28	4.3	9.0	4.2	5.8	−1.0	717.8	718.7	722.0	83	53	99	E 0	W 0	W 0	8	9	10	**10.9**	●¹ n (²³/₂₉)
29	2.6	6.1	1.8	3.5	−3.5	725.3	725.3	727.3	83	100	78	E 0	W 0–1	NW 0	10	6	10	0.2	
30	3.3	8.4	4.3	5.3	−1.8	728.3	726.7	725.8	87	48	80	NW 0	NW 0	NW 0	10	3	0	.	
31	1.4	**10.1**	8.5	6.7	−0.5	724.4	724.4	722.4	84	76	40	S 0	N 0	SE 0	0	0	0	.	
																		Summe	
Mittel	0.6	4.2	1.8	2.2	—	721.8	721.4	722.0	84	62	80				8.6	7.8	7.3	50.0	

März 1925.
Observatorium

Genf.

$\lambda = 6^{\circ}\,9'$, $\beta = 46^{\circ}\,12'$,
$Hb = 405.0^{m}$, $G = 0.02\,{}^{m}/_{m}$

1	2.0	8.8	5.3	5.1	2.1	716.2	717.1	718.3	87	60	81	SE 0	NNE 1	NNE 1	10	9	10	0.2	●° a, n
2	2.4	6.6	5.8	5.1	2.0	720.6	718.8	716.3	90	67	67	NNE 0	NNE 1	NNE 2	9	9	10	.	
3	4.8	7.0	5.4	5.9	2.7	716.1	718.3	721.2	81	67	83	NE 1	NNE 1	NNE 1	10	9	9	.	
4	4.6	6.5	3.8	5.0	1.6	722.4	723.9	726.8	84	75	76	NNE 1	NNE 1	NNE 2	4	10	10	.	
5	2.6	4.7	3.8	3.7	0.3	728.5	729.2	731.1	80	70	70	NNE 1	NNE 1	NNE 1	10	8	9	.	
6	−1.0	7.4	5.6	3.7	0.1	729.8	727.8	728.0	88	55	63	SSW 0	NNE 1	NNE 1	7	9	9	.	⸗ a
7	2.0	10.0	5.4	6.0	2.3	727.3	726.7	726.3	80	58	67	SSW 0	SW 0	NNE 0	9	9	9	.	
8	4.2	9.4	6.4	6.0	2.2	725.4	724.0	723.3	83	60	67	SE 0	SW 1	NW 1	9	10	10	.	
9	2.7	3.8	0.0	2.2	−1.7	725.0	727.4	730.2	54	52	78	NW 1	NNW 1	SW 0	8	6	7	.	
10	−3.2	1.8	−0.1	−0.4	−4.4	732.3	733.7	733.7	91	85	83	SSW 0	SW 1	SSW 1	1	9	8	.	⸗ a
11	−3.6	3.0	−1.0	−0.0	−4.2	733.1	730.2	727.7	93	40	80	SW 0	NNE 1	SW 0	1	3	0	.	⸗ a
12	−2.4	−2.3	−2.0	−1.8	−6.1	726.2	726.6	728.9	83	92	68	SW 0	NNE 2	NNE 1	10	10*	7	0.8	✳ p
13	**−7.2**	−2.0	−1.4	−3.2	−7.5	734.6	735.7	**736.1**	56	46	62	SE 0	NNE 1	NNE 1	0	0	0	.	
14	−5.0	5.6	0.0	−0.4	−4.9	735.3	732.5	731.8	86	35	94	SSW 0	SW 0	SW 0	4	0	10*	2.0	✳ p–n
15	−1.5	2.9	2.2	1.5	−3.2	730.2	730.7	732.1	91	78	96	SW 0	NW 0	NNE 1	10	9	0	.	
16	0.4	3.4	1.0	2.0	−2.8	733.6	734.4	735.2	70	73	62	NNE 1	NNE 3	NNE 3	0	0	0	.	⸗
17	−1.0	5.6	2.0	1.7	−3.2	733.5	730.7	729.9	65	**30**	71	NNE 3	NNE 1	NNE 2	7	8	10	0.2	⸗ ●° n
18	1.2	4.0	1.5	2.2	−2.8	728.3	728.9	721.6	72	52	49	NNE 2	NNE 3	NNE 2	2	3	0	.	⸗
19	−2.0	5.2	3.8	2.2	−2.9	732.7	730.4	730.1	59	37	52	NNE 0	NNE 2	NNE 2	0	0	0	.	
20	−2.2	5.8	3.2	3.0	−2.2	730.3	728.2	726.1	84	56	63	SE 0	NNE 1	NNE 0	0	0	0	.	
21	4.0	8.9	3.9	4.5	−0.8	724.1	723.1	722.4	67	46	80	SW 0	SW 1	SW 1	10	9	8	0.3	✳ n
22	1.0	3.0	1.8	2.2	−3.3	721.2	721.3	722.4	93	80	77	NNE 1	NNE 1	NNE 1	10*	9●	9	0.3	✳ ● a, p
23	1.6	4.0	2.7	2.6	−3.0	723.3	723.1	723.3	78	63	64	NNE 1	NNE 2	NNE 3	10	10	9	.	⸗
24	2.0	5.0	4.3	3.6	−2.1	723.7	724.6	724.6	80	60	66	NNE 1	NNE 1	NNE 1	10	10	10	.	
25	2.4	7.0	4.8	4.6	−1.3	722.6	720.5	718.9	86	57	92	SW 0	NNE 1	NNE 2	10	10	10	.	
26	4.0	5.0	4.4	4.6	−1.5	715.2	**714.3**	716.0	93	78	87	NNE 2	NNE 1	NNE 1	10	10	10	0.3	●° n
27	3.6	8.0	4.9	5.3	−0.9	716.3	717.5	720.5	90	70	90	SW 0	SW 1	SW 1	10	10	10	**4.2**	● 15–17¾, n
28	3.6	11.0	6.8	6.9	0.6	723.1	724.1	726.9	85	48	74	NNE 1	SSW 1	NE 1	3	4	9	0.5	●° n
29	4.0	8.5	3.8	5.7	−0.7	730.1	730.0	732.1	67	48	65	NNE 1	NNE 1	NNE 1	9	3	0	.	
30	0.8	9.4	7.2	5.0	−1.6	732.5	730.7	729.7	74	73	57	SSW 0	NNE 1	NNE 1	0	0	0	.	
31	2.0	**11.6**	10.7	7.5	0.8	729.4	727.3	727.4	87	56	60	SSW 0	NNE 1	SW 1	0	1	8	.	
																		Summe	
Mittel	0.9	5.8	3.4	3.3	—	726.5	726.2	726.7	80	60	72				6.2	6.4	6.5	8.8	

Die Beobachtungstermine von Genf sind 7³⁵, 13³⁵, 21³⁵. Die Temperatur-Tagesmittel resultieren aus 8 Beobacht. in dreistündigen Zeitintervallen.

$\lambda = 8^{\circ}\,33'$, $\beta = 47^{\circ}\,23'$,
$Hb = 493.2^{m}$, $G = 0.08\,{}^{m}/_{m}$

Zürich.

März 1925.
Meteorol. Zentralanstalt.

Tag	Lufttemperatur 7³⁰	13³⁰	21³⁰	Mittel	Abweich. vom Normalst.	Luftdruck 7³⁰	13³⁰	21³⁰	Relative Feuchtigkeit 7³⁰	13³⁰	21³⁰	Windrichtung und Stärke 7³⁰	13³⁰	21³⁰	Bewölkung 7³⁰	13³⁰	21³⁰	Niederschlag	Witterung
1	0.9	4.1	1.2	2.1	−0.3	708.1	709.5	711.2	87	78	99	W 1	S 0	SE 1	9	10●	10	2.4	●° 12, 12¾–14¼, ●¹–17
2	−0.2	2.8	5.3	2.6	0.1	713.5	713.9	711.5	100	85	76	E 1	N 1	NE 2	10≡	7	10	.	≡¹ I–11, n ⸙
3	3.0	6.4	5.5	5.0	2.4	709.5	710.9	713.7	82	68	82	E 1	N 1	NE 1	10	10	10	.	
4	2.7	2.0	1.4	2.0	−0.7	715.4	717.6	720.4	88	92	90	NW 1	N 1	NE 1	10	10*	10	2.3	● 9½–10, ● ✳°–10½,
5	0.4	2.3	−0.5	0.7	−2.2	721.8	722.5	723.3	86	71	85	NW 0	NE 1	NE 0	10	9	4	.	[✳¹–11½, ● ✳¹–15½
6	0.9	3.6	2.6	2.4	−0.6	721.4	720.5	720.3	80	71	89	E 0	NW 1	SW 1	8	10	10	.	✳° 11¾–14, ●° ✳°–15
7	3.8	6.8	6.4	5.7	2.6	718.6	718.0	717.7	69	61	71	S 1	W 1	SW 1	10	10	10	.	
8	6.3	11.6	3.2	7.0	3.7	715.3	713.6	714.3	62	48	94	W 2	W 2	NW 1	8	8	10●	2.8	⸙ a, p, ●° 19¼–0½
9	−0.8	3.0	−2.7	−0.2	−3.6	716.1	717.2	720.6	91	69	91	NW 1	W 2	W 0	9	5	8	2.3	✳¹ 3¾–6, 9¼–14, 15½–20
10	−3.1	−0.3	−1.7	−1.7	−5.3	722.1	722.7	722.9	88	73	93	W 2	W 2	W 2	10*	10*	10*	1.4	✳ n-7, ✳°-9¼, 12¼–23½ ✳
11	−3.0	2.2	−1.0	−0.6	−4.3	723.8	722.2	720.1	82	56	72	NW 1	W 1	SW 0	9	7	9	3.4	✳° 1½–3½, 4½–8½, *)
12	−4.0	−0.7	−3.2	−2.6	−6.4	718.6	718.7	719.3	94	60	77	NE 0	N 1	SW 1	10*	7	10	1.2	✳¹ 5¾–7¼, ✳° 8, ✳¹ 20-n ✳
13	−8.4	0.0	−4.2	−4.2	−8.2	726.0	727.6	728.2	74	46	63	W 1	SW 1	SW 0	4	1	3	.	✳¹ n–0½ ✳
14	−4.2	−1.2	−1.0	−2.1	−6.2	725.8	724.6	723.0	61	70	94	SW 0	SW 1	SW 1	7	10*	10*	0.7	✳° 12¼–n
15	−0.4	3.0	0.4	1.0	−3.3	721.3	722.1	724.4	86	77	74	SW 1	SW 1	NE 1	10	10	10	2.6	✳° n–11, ●° 16, 18
16	−2.6	1.5	−3.8	−1.6	−6.0	727.5	728.8	730.3	77	45	75	NE 0	NE 1	NE 1	6	5	1	.	✳
17	−5.8	1.9	−1.8	−1.9	−6.4	727.9	724.1	722.8	72	45	95	E 0	SW 1	NW 0	10	10	10*	2.1	✳° 15¼–20¾, ✳¹–n
18	−3.0	2.3	−2.1	−0.9	−5.6	723.3	724.3	725.9	89	44	46	NE 1	E 2	NE 1	8	0	0	.	✳¹ n–2½
19	−5.7	5.0	−0.8	−0.5	−5.3	726.2	724.9	724.3	71	41	71	SE 0	NE 1	E 0	0	0	0	.	
20	−3.1	7.2	1.6	1.9	−3.1	722.5	720.7	718.3	86	43	66	NE 0	E 1	SE 1	1	0	2	.	
21	1.5	5.0	2.9	3.1	−2.0	715.7	715.1	714.5	74	70	87	SE 0	SW 1	NW 1	10	10	10	3.1	△° 7–8½, ✳°–10½, ● ✳°
22	−0.4	1.1	0.0	0.2	−5.0	714.2	714.0	715.2	92	86	91	NW 1	N 1	NE 1	10*	10*	10*	4.2	● ✳° n-4½, ✳°-n [23¼-n
23	−0.3	2.7	1.0	1.1	−4.3	716.3	716.9	717.3	90	71	82	NE 1	NE 1	NE 1	10	10	10	.	✳° n–12¼
24	1.0	3.4	2.6	2.3	−3.2	716.4	717.0	717.2	86	73	82	N 1	NW 0	NW 1	10	10	10	.	
25	2.0	4.3	2.6	3.0	−2.6	715.5	714.2	712.2	80	67	80	E 0	N 0	NE 1	10	10	10	.	
26	2.4	4.1	4.6	3.7	−2.1	708.6	706.8	707.5	94	87	84	NE 0	NE 1	SE 1	10	10	10	.	
27	3.9	10.8	5.8	6.8	0.9	708.8	708.6	712.3	92	53	81	S 1	NE 0	NW 1	10	7	5	.	
28	4.8	8.0	4.0	5.6	−0.4	714.8	716.1	718.8	80	70	96	W 1	NW 1	NW 1	10●	10	10●	3.2	●° 7–8½, ●¹–10½, *)
29	1.4	4.2	2.7	2.8	−3.4	722.3	722.8	724.1	95	80	69	NW 1	W 0	W 1	10	9	10	0.7	●° n–0½, ✳° 9¾–11, *)
30	1.8	9.7	4.4	5.3	−1.0	725.2	724.5	723.0	89	57	73	S 1	SE 0	E 0	10	8	0	.	✳° 0¼–1
31	−0.5	13.6	6.6	6.6	0.2	721.6	720.0	719.6	100	57	75	E 0	NW 0	NE 0	0	0	1	0.7	⌴ I, ≡° I–8¼
																		Summa	
Mittel	−0.2	4.2	1.4	1.8	—	718.8	718.7	719.2	84	65	81				8.4	7.5	7.5	33.1	

*) 11. 14¼–15¼ *) 28. ●° 13¼–16¼, n *) 29. ● ✳°–12

$\lambda = 8^{\circ}\,30'$, $\beta = 47^{\circ}\,3'$,
$Hb = 1787.3^{m}$, $G = -0.11\,{}^{m}/_{m}$.

Rigi-Kulm.

März 1925.
Beobachter: *J. Wiget.*

1	−2.8	−3.0	−5.0	−3.6	0.0	602.3	603.8	604.6	25	55	65	SE 1	W 2	W 0	10	10*	7	5.8	✳ ✳
2	−5.2	−1.2	−2.6	−3.0	0.6	606.4	607.2	605.6	46	35	30	NE 0	E 0	E 3	7	3	10	.	⸙ III ✳
3	−1.5	1.0	−3.5	−1.3	2.2	603.2	604.9	607.0	35	29	54	E 0	SE 2	S 2	10	7	3	0.1	✳
4	−4.2	−1.8	−5.0	−3.7	−0.3	607.8	609.6	611.8	96	96	95	E 0	E 0	E 0	10≡	10≡	10≡	.	≡² I, ≡ ✳
5	−6.5	−4.2	−6.0	−5.6	−2.2	612.4	613.2	614.3	96	90	85	W 0	E 0	E 0	10≡	0	10≡	.	≡ I, III ✳
6	−5.0	−3.4	−6.2	−4.9	−1.5	613.4	612.6	612.3	16	25	90	W 1	W 1	W 2	10	10*	10≡	2.6	p ✳, ≡ III ✳
7	−4.5	−3.8	−3.0	−3.8	−0.5	611.5	611.3	611.4	91	94	95	W 2	W 2	W 2	10	10≡	10≡	.	p ≡ ✳
8	−4.0	−2.5	−5.0	−3.8	−0.6	609.4	607.9	607.1	95	93	92	W 2	W 3	W 3	10	10	10	17.3	a ≡°, p ⸙, n ✳ ✳
9	−10.0	−10.6	−13.0	−11.2	−8.0	607.1	606.8	610.5	80	80	75	W 1	W 2	W 3	10≡	10*	10≡	8.9	≡² I, p ✳, ≡ ⸙ III-n ✳
10	−13.0	−12.0	−11.5	−12.2	−9.1	611.0	612.2	612.3	75	75	80	W 3	W 4	W 4	10	10≡	10≡	12.5	a ⸙, p ≡ ⸙, n ✳ ✳
11	−13.0	−9.8	−12.0	−11.6	−8.6	612.8	612.3	610.6	78	79	86	W 2	W 0	W 1	10≡	7	10*	1.0	≡ I, ✳ III ✳
12	−12.0	−9.6	−14.0	−11.9	−8.9	608.1	608.1	608.7	75	75	76	SW 1	E 0	SW 1	10*	10≡	7≡	14.3	a ✳, p ≡ ✳
13	−18.0	−13.8	−14.2	−15.3	−12.4	612.2	615.2	616.2	75	75	75	SW 0	SW 0	SW 0	5	3	0	.	✳
14	−13.0	−10.0	−9.0	−10.7	−7.8	614.9	614.0	613.3	75	75	80	SW 1	W 2	W 3	3	10≡	10*	8.9	≡° II, ✳ ⸙ III-n ✳
15	−7.0	−4.0	−7.0	−6.0	−3.2	612.3	613.3	613.8	80	80	82	SW 2	SW 3	SW 2	7	10*	10≡	8.8	p ✳ ⸙, ≡ III ✳
16	−13.0	−8.6	−13.5	−11.7	−9.0	615.8	617.3	618.1	80	82	80	NE 0	W 0	N 0	10	10	0	.	✳
17	−13.0	−3.4	−9.0	−8.5	−5.9	616.3	614.7	613.1	79	80	82	SE 1	SE 0	NW 0	10	10*	10≡	6.7	p ✳, ≡ III ✳
18	−10.5	−7.0	−9.0	−8.8	−6.2	612.3	613.4	615.2	80	82	81	E 0	SE 1	E 1	10≡	10	0	.	≡ I ✳
19	−9.2	−6.8	−8.0	−8.0	−5.5	615.0	615.0	615.2	81	50	60	E 3	SE 2	E 2	0	0	0	.	⸙ I ✳
20	−6.2	−1.6	−4.0	−3.9	−1.5	613.2	612.8	612.0	28	22	24	E 2	E 1	E 0	0	0	0	.	✳
21	−5.2	−6.4	−6.0	−5.9	−3.6	608.7	607.9	607.8	48	87	88	W 4	W 2	W 1	10	10*	10*	3.7	⸙ I, p ✳ ✳
22	−7.0	−4.0	−8.0	−6.3	−4.0	606.2	606.2	606.1	81	85	87	SW 0	W 0	W 0	10	10≡	10≡	.	p n ≡² ✳
23	−8.5	−5.0	−8.0	−7.2	−5.0	607.1	608.0	608.3	86	90	86	SE 0	W 0	NE 0	10≡	10≡	10≡	.	≡² ✳
24	−6.0	−2.0	−3.0	−3.7	−1.6	607.9	609.3	609.6	87	76	18	S 2	S 0	S 0	0	0	0	.	✳
25	−2.8	1.4	0.0	−0.5	−1.5	608.1	607.3	605.7	29	30	35	SW 0	S 3	S 4	5	10	10	.	p n ⸙ ✳
26	−1.0	1.8	0.2	0.3	2.2	602.9	602.2	602.2	30	24	36	S 3	S 1	S 3	10	5	10	.	⸙ I, III ✳
27	−1.0	3.0	−2.8	−0.3	1.5	603.3	603.8	606.3	35	27	90	SW 1	S 3	SW 1	7	5	5	.	⸙ II ✳
28	−4.0	−1.6	−3.6	−3.1	−1.3	608.0	609.8	611.3	95	95	95	SW 1	W 0	W 2	7≡	10≡	10*	28.8	≡, ⸜ 15½, p n ✳³ ✳
29	−7.8	−3.5	−6.0	−5.8	−4.1	613.1	613.8	615.2	90	90	91	SE 0	W 0	W 1	10*	10	10≡	1.0	✳ I, ≡² III ✳
30	−5.0	−1.6	−4.0	−3.5	−1.9	616.5	616.7	615.8	91	55	55	W 0	E 1	W 0	10	0	0	.	✳
31	−2.0	2.6	1.0	0.5	2.0	614.6	614.4	614.4	45	35	36	W 1	SW 1	SW 0	0	0	7	.	✳
																		Summa	
Mittel	−7.2	−4.2	−6.5	−6.0	—	610.1	610.5	610.8	68	67	71				7.8	7.1	7.1	120.4	

März 1925.
Beobachter: *G. Krättli.*

Bevers.

$\lambda = 9^\circ 53'$, $\beta = 46^\circ 33'$,
$H_b = 1707.6^m$, $G = -0.12$ m/m.

Tag	Lufttemperatur 7³⁰	13³⁰	21³⁰	Mittel	Abweich. vom Normalst.	Luftdruck 7³⁰	13³⁰	21³⁰	Relative Feuchtigkeit 7³⁰	13³⁰	21³⁰	Windrichtung und Stärke 7³⁰	13³⁰	21³⁰	Bewölkung 7³⁰	13³⁰	21³⁰	Niederschlag	Witterung
1	-8.3	0.0	-10.3	-6.2	-0.5	609.3	610.0	611.3	93	73	82	N 0	S 0	NW 0	10*	10*	1	7.5	✳ n-14, ☂² 21
2	-18.3	-0.2	-3.6	-7.4	-1.8	613.8	614.1	613.5	85	49	77	W 0	SW 0	E 0	4	9	9*	**10.2**	n (²/₃) ⸸ ✳
3	-1.8	1.0	-8.5	-3.1	2.4	610.0	612.6	614.1	92	73	81	N 4	SW 0	W 0	10*	4	5	7.5	⸸ ✳° ⸙ I, ☂² III
4	-9.8	1.0	-10.5	-6.4	-1.0	614.4	615.1	617.6	81	65	82	S 0	SW 0	W 0	10	4	1	.	✳° 11½-12½
5	-15.0	-0.3	-11.4	-8.9	-3.7	618.2	618.7	620.3	85	58	77	SW 0	SW 2	W 0	4	1	6	.	⸙ II
6	-12.8	1.7	-2.0	-4.4	0.7	618.7	616.6	617.1	82	52	77	S 0	SW 1	NE 1	3	9△	8	.	p △° ⸙
7	-11.0	3.1	-2.2	-3.4	1.6	616.6	616.3	616.3	87	51	77	NW 0	W 0	S 0	6	9	8	.	
8	-12.5	-2.0	-1.3	-5.3	-0.4	615.4	613.7	613.0	89	62	86	W 0	SW 1	SW 0	0	1	10	0.1	
9	-5.6	-8.2	-10.7	-8.2	-3.4	611.1	612.2	615.0	66	63	75	NW 1	W 1	NW 0	10	10△	10*	1.3	✳ ⸸ ⸙, △ II
10	-11.9	-9.1	-9.9	-10.3	-5.7	616.9	617.4	617.3	68	64	70	NW 0	SW 1	N 0	10*	10*	10△	3.5	✳ ⸙, △ III-n
11	-10.2	-9.1	-16.9	-12.1	-7.6	616.6	617.5	617.2	66	47	63	SW 1	NW 0	N 0	10△	10	5	0.1	a ⸸ △°
12	-11.4	-7.0	-18.3	-12.2	-7.8	614.0	613.1	615.4	90	49	64	N 0	SW 2	NE 0	9	9	1	.	⸙ II
13	**-22.0**	-9.5	-16.5	-16.0	-11.8	619.1	620.0	622.2	72	47	67	NE 0	W 0	N 0	0	7	0	.	
14	-14.7	-3.9	-10.5	-9.7	-5.6	621.3	619.5	619.2	62	**43**	70	NW 0	W 0	SW 0	3	9	0	.	
15	-13.6	-1.6	-6.5	-7.2	-3.2	618.5	617.6	618.1	77	56	82	SW 0	NW 1	E 1	7	10*	10*	1.2	p n ✳ ⸸ .
16	-12.3	-6.4	-11.5	-10.1	-6.3	620.8	621.0	**622.7**	59	46	49	SE 0	SW 1	N 4	1	1	0	0.1	a △°, p ⸙
17	-16.5	-2.5	-6.8	-8.6	-4.9	621.0	618.2	617.7	62	45	71	NW 0	N 1	SE 4	9	8	1	.	⸙ III
18	-10.7	-2.8	-9.0	-7.5	-3.9	618.3	618.2	621.2	86	48	61	NW 1	N 1	N 0	1	1	0	.	p ⸙
19	-17.9	-3.6	-6.9	-9.5	-6.1	621.6	620.0	620.9	77	56	62	NE 0	NW 1	NW 0	0	0	0	.	
20	-15.9	-0.5	-9.1	-8.5	-5.2	619.7	618.4	617.9	76	47	80	NE 0	W 0	SE 0	0	0	0	.	
21	-13.7	-1.3	-5.9	-7.0	-3.9	615.4	613.9	613.8	79	59	82	SW 0	W 1	W 0	1	8	2	.	
22	-9.1	0.2	-9.6	-6.2	-3.2	611.7	610.5	612.5	83	49	80	NW 0	NE 0	W 0	8	6	0	.	
23	-13.0	0.8	-2.6	-4.9	-2.1	613.3	613.4	614.5	83	53	84	W 0	SW 0	W 0	1	2	2	0.1	
24	-5.2	1.5	-1.7	-1.8	0.9	615.7	616.4	616.8	90	65	88	S 0	W 0	NW 0	8	10△	8	0.3	△ᵛ n, 8½-p, n ✳°
25	-3.0	3.0	-0.3	-0.1	2.5	615.1	614.8	614.1	90	62	97	N 0	W 0	NW 0	8*	10*	10*	1.2	✳
26	0.0	**3.9**	-2.1	0.6	3.0	610.4	**608.9**	610.2	88	45	82	W 0	W 2	E 0	10*	10	0	.	a ✳°, ⸙ II
27	-3.8	1.5	-5.1	-2.5	-0.2	611.1	612.0	614.3	80	73	87	E 0	W 2	W 0	10△	10*	3	1.4	△° n-I, ⸙ II, p ⸸ ✳ △°
28	-6.2	1.0	-2.8	-2.7	-0.6	614.8	615.3	616.5	85	53	66	S 0	W 0	E 0	9	6	10*	0.4	✳ III-n
29	-2.4	0.9	-4.5	-2.0	0.0	617.6	619.1	620.7	65	48	57	NW 0	SW 0	NW 1	8*	9△	4	0.1	
30	-5.6	1.3	-5.1	-3.1	-1.3	621.1	621.8	620.9	70	54	69	SW 0	S 0	SW 0	8	1	0	.	
31	-11.8	-2.3	-0.8	-5.0	-3.3	621.9	620.8	621.4	79	59	82	W 0	SW 1	W 0	0	1	10	.	
																		Summe	
Mittel	-10.5	-1.6	-7.2	-6.4	—	616.2	616.0	616.9	79	55	75				5.7	6.3	4.3	35.0	

März 1925.
Beobachter: *Kapuzinerkloster.*

Sitten.

$\lambda = 7^\circ 21'$, $\beta = 46^\circ 14'$,
$H_b = 548.6^m$, $G = 0.00$ m/m.

1	2.4	8.4	3.6	4.8	1.3	703.5	704.1	705.2	53	42	63	NE 0	SW 0	NW 0	10	3	4	.	
2	0.2	8.7	6.2	5.0	1.3	708.3	706.9	704.7	89	28	34	NE 0	NE 0	NE 0	1	10	7	0.1	⌣° I
3	4.6	12.6	3.6	6.9	3.1	703.9	704.0	707.9	93	29	83	NE 0	E 0-1	W 0	8	4	0	.	⸙, ●° 6-7
4	-1.2	10.0	3.6	4.1	0.1	710.1	709.5	713.1	89	29	84	NE 0	SW0-1	W 0	1	7	3	.	⌣¹ I
5	2.1	8.5	2.8	4.5	0.4	714.9	715.2	717.4	99	46	82	NE 0	SW0-1	W 0	6	2	3	.	
6	1.7	7.6	5.2	4.8	0.6	717.3	714.3	714.0	94	47	58	NE 0	W 0	SW1-2	10	10	10	.	
7	3.2	10.4	4.7	6.1	1.7	714.1	713.3	713.1	80	43	70	NW 0	S 0-1	N 0	10	4	2	.	
8	3.6	9.8	7.0	6.8	2.3	712.4	710.1	709.2	80	45	57	NE 0	W 0	SW1-2	10	1	10	.	
9	1.9	1.2	-1.9	0.4	-4.3	709.4	712.5	715.9	75	68	96	SW 1	SW1-2	NE 0	10*	10*	10	0.2	✳° m U I-II
10	-3.4	2.0	-0.7	-0.7	-5.5	718.7	718.7	719.8	72	44	61	NW 0	SW1-2	SW0-1	8	10	10	.	
11	-2.4	4.8	-0.5	0.6	-4.3	719.1	716.2	714.8	74	28	44	N 0	W 1	W 0	3	4	7	.	⌣¹, ☂ III
12	-3.0	3.1	-2.8	-0.9	-6.0	713.2	711.7	714.2	57	45	48	NE 0	SW0-1	W 0	10	7	2	.	
13	**-7.0**	0.6	-3.7	-3.4	-8.6	720.0	721.4	722.2	55	33	52	SW0-1	SW0-1	W 0	0	0	0	.	
14	-5.3	2.7	-1.7	-1.4	-6.8	**722.6**	719.6	718.2	60	26	100	NW 0	NW 0	NW 0	4	10	10	2.0	✳¹ 19-20
15	-1.6	4.7	1.5	1.5	-4.0	717.5	717.0	717.7	91	49	70	NW 0	NW 0	NE 0	10	9	1	.	
16	-1.3	6.0	1.0	1.9	-3.8	719.6	719.2	719.9	61	32	42	NE 0	SW 0	SW1-2	0	0	0	.	⌣¹ I
17	-3.6	4.6	2.4	1.1	-4.7	720.4	716.4	714.8	71	35	53	NE 0	SW0-1	SW1-2	3	4	10	.	
18	1.1	8.4	1.7	3.7	-2.3	715.3	714.0	717.0	84	37	51	W 0	SW0-1	SW 0	10	0	0	.	
19	-2.8	6.6	1.9	1.9	-4.2	718.9	716.2	716.6	83	41	52	NW 0	SW0-1	N 0	0	0	0	.	⌣ I
20	-1.8	7.8	3.6	3.2	-3.1	717.2	714.4	713.4	77	40	50	NE 0	SW0-1	NE 0	0	0	0	.	
21	0.3	8.1	5.3	4.6	-1.8	711.6	708.5	708.5	76	45	48	NE 0	SW 1	SW 0	7	8	7	.	
22	1.8	5.5	1.8	3.0	-3.6	707.8	706.3	708.4	100	50	77	W 0	W 1-2	W 0	10●	6	6	0.3	●° 7-7¾
23	0.4	8.7	2.4	3.8	-2.9	710.1	709.4	710.1	100	34	65	W 0	SE 0	W 0-1	7	6	2	.	✳° n (²²/₂₈)
24	-1.2	9.2	3.2	3.7	-3.2	710.9	709.8	711.8	96	39	67	NE 0	SW1-2	SW 0	1	8	6	.	⌣ I
25	0.5	8.6	4.2	4.4	-2.6	709.8	707.1	706.0	96	46	77	NE 0	SW0-1	W 0	2	10	10≡	.	≡° III-n
26	6.9	12.2	4.8	8.0	0.8	702.4	**700.5**	703.4	75	44	95	NE 1-2	NE 3-4	W 0	10	10	10●	0.5	⸙ 11-17, ●° 20¾-n
27	2.5	11.6	5.4	6.5	-0.8	704.1	703.6	707.5	100	40	82	W 0	SW1-2	SW 1	10	10	4	.	≡° n-I, ●° 14
28	2.0	12.4	7.2	7.2	-0.3	710.4	710.2	712.9	100	28	48	NE 0	SW0-1	W 0-1	10	3	9	.	
29	4.7	10.4	4.3	6.5	-1.1	715.4	714.8	718.0	79	36	56	SW 0	SW 3	SW0-1	10	3	0	.	⸙ 13-p
30	1.1	12.0	7.2	6.8	-1.0	719.9	717.0	716.6	79	32	52	N 0	W 0	NW 0	1	0	0	.	
31	3.0	**15.8**	10.6	9.8	1.9	717.0	713.7	714.8	72	**25**	37	NE 0	NE 0	E 10	0	0	6	.	
																		Summe	
Mittel	0.3	7.8	3.0	3.7	—	713.4	712.1	713.1	81	39	63				5.9	5.1	4.8	3.1	

$\lambda = 8^{\circ}\,57'$, $\beta = 46^{\circ}\,0'$,
$H_b = 276.2^{m}$, $G = 0.03\,{}^{m}/_{m}$.

Lugano.

März 1925.
Beobachter: *G. Malatesta.*

Tag	Lufttemperatur 7³⁰	13³⁰	21³⁰	Mittel	Abweich. vom Normalst.	Luftdruck 7³⁰	13³⁰	21³⁰	Relative Feuchtigkeit 7³⁰	13³⁰	21³⁰	Windrichtung und Stärke 7³⁰	13³⁰	21³⁰	Bewölkung 7³⁰	13³⁰	21³⁰	Niederschlag	Witterung
1	1.0	2.8	2.8	2.2	−2.8	728.1	729.9	729.7	88	78	87	N 0	N 0	N 0	10*	10	10	15.2	a ● ✳
2	0.2	8.4	4.4	4.3	−0.8	732.8	733.4	733.6	74	64	72	N 0	NW 0	NW 0	0	9	10	20.0	n (2/3) ●
3	1.0	9.0	4.2	4.7	−0.5	730.3	731.4	732.7	84	70	65	N 0	S 0	N 0	10	7	10	.	
4	1.0	12.8	4.2	6.0	0.6	733.3	734.1	735.2	70	65	65	N 0	E 0	N 0	8	4	0	.	
5	1.2	11.4	5.0	5.9	0.4	736.2	735.4	738.2	65	66	68	N 0	S 0	N 0	0	0	0	.	
6	3.0	11.4	4.2	6.2	0.6	737.0	734.4	734.3	67	67	70	N 0	SE 0	N 0	5	4	0	.	
7	1.0	14.6	5.2	6.9	1.1	735.9	733.7	734.0	70	66	70	N 0	SE 0	N 0	0	0	0	.	
8	2.6	8.4	6.8	5.9	0.0	734.7	733.7	731.4	71	74	82	N 0	NW 0	N 0	4	10	10	.	
9	8.2	9.2	3.8	7.1	1.1	727.9	728.6	732.4	67	73	73	NE 0	NE 4	NE 5	10	10	0	.	⸙ 8–13½, ⸙ −23½
10	−1.2	7.0	1.0	2.3	−3.8	739.5	739.5	740.7	76	51	40	N 0	N 1	N 0	0	3	0	.	
11	−2.0	7.0	3.0	2.7	−3.6	740.6	739.7	738.1	41	27	27	N 0	ENE 0	N 0	0	2	0	.	
12	−1.2	7.6	2.0	2.8	−3.6	736.8	734.8	735.2	26	24	26	N 0	SE 0	N 2	4	4	0	.	⸙ 19–n
13	0.2	5.4	1.6	2.4	−4.2	739.3	742.2	744.4	26	26	26	N 2	N 1	N 2	0	0	0	.	
14	−2.0	7.0	0.0	1.7	−5.0	**745.4**	743.7	741.4	26	26	45	N 0	E 0	N 0	0	3	0	.	
15	−1.2	10.4	3.6	4.3	−2.5	740.5	738.2	737.6	60	42	40	N 0	S 0	N 1	7	0	0	.	
16	−5.2	12.4	3.8	7.1	0.1	740.4	743.6	741.7	24	22	21	N 2	NE 1	N 2	0	0	0	.	⸙ n–l, p
17	−1.8	7.6	0.8	2.2	−4.9	740.2	738.9	737.8	47	35	53	N 0	S 0	N 0	0	0	0	.	
18	−1.6	9.4	4.0	3.9	−3.3	739.1	738.7	740.9	53	36	57	NNW 0	E 0	N 0	2	0	0	.	
19	−1.4	9.2	4.0	3.9	−3.5	743.1	742.1	741.2	63	34	64	N 0	E 0	N 0	0	0	0	.	⊔ l
20	1.4	8.6	4.0	3.7	−3.8	742.1	740.2	738.2	68	37	58	NNW 0	E 0	N 0	0	0	0	.	⊔ l
21	−0.8	9.4	4.2	4.3	−3.3	736.6	734.8	733.4	73	42	62	N 0	SSE 0	N 0	2	4	0	.	⊔ l
22	3.4	9.4	4.2	5.7	−2.1	732.2	730.6	732.1	67	49	70	N 0	SSE 0	N 0	8	6	0	.	
23	3.5	13.0	8.2	8.2	0.3	732.9	732.2	733.5	75	35	52	N 0	S 0	N 0	10	1	10●	7.2	● III–n
24	5.2	6.4	5.8	5.8	−2.3	735.8	736.9	737.1	85	73	80	NW 0	NW 0	NW 0	10●	10	10●	17.2	●, n ●
25	5.0	6.8	5.8	5.9	−2.3	736.2	734.2	731.9	80	75	90	NNW 0	NW 0	NNW 0	10●	10●	10●	32.5	a ●, p n ●²
26	5.8	9.8	6.4	7.3	−1.0	727.9	**726.0**	728.8	88	64	80	SSW 0	SSW 0	SW 0	10●	10	10●	20.7	●, n ●
27	5.8	8.0	4.8	6.2	−2.3	730.0	731.4	733.4	81	78	86	N 0	E 0	N 0	10●	10	10●	**34.2**	●, n ●°
28	3.4	11.4	5.2	6.7	−1.9	734.9	735.4	735.9	74	52	57	NW 0	S 0	N 0	10	5	0	.	
29	2.8	15.4	9.6	9.3	0.6	736.7	736.7	738.3	70	57	56	N 0	NE 0	NE 0	0	2	0		
30	7.0	**16.4**	10.4	11.3	2.4	739.8	739.2	740.6	57	52	52	NE 0	NE 3	NW 0	0	0	0		⸙, n ●°
31	6.2	7.8	7.0	7.0	−2.0	742.0	741.7	740.8	60	55	70	SW 0	SW 0	SW 0	10●	10	10	Summe	
Mittel	1.6	9.5	4.5	5.2	—	736.4	736.0	736.3	64	52	59				4.5	4.3	3.2	147.0	

$\lambda = 7^{\circ}\,35'$, $\beta = 47^{\circ}\,33'$,
$H_b = 277.2^{m}$, $G = 0.13\,{}^{m}/_{m}$.

Basel.

März 1925.
Bernoullianum.

1	1.0	5.4	3.4	3.3	−0.2	726.9	728.1	729.2	85	79	83	SE 1	SE 1	SE 1	10	10	2	.	≡° II
2	0.8	6.8	5.0	4.2	0.6	732.0	732.1	730.0	96	69	87	SE 1	N 1	NW 1	2	2	10	.	
3	2.8	6.2	3.6	4.2	0.5	728.3	730.0	733.2	89	79	90	W 1	NW 1	NW 1	10	10	10	.	●° 9¾
4	1.2	0.8	0.6	0.9	−3.0	735.4	737.3	740.4	93	96	96	NW 1	NW 1	NW 1	10	10*	10*	3.4	● 8¾–12½, △–13, ✳–22
5	−0.4	2.6	1.2	1.1	−2.9	741.8	742.5	743.3	96	80	85	NW 1	N 1	NW 1	10	10	5	.	
6	0.4	3.8	3.8	2.7	−1.4	740.7	739.9	739.7	92	80	83	SE 1	SW 1	W 1	7	10●	10	0.2	●° 12¼–14
7	3.6	6.3	7.4	5.8	1.6	737.6	736.8	736.4	87	83	75	SE 1	W 1	W 1	10	10	10	.	●° 10¾
8	6.8	9.6	4.0	6.8	2.4	734.2	732.5	733.7	77	57	83	SW 1	SW 2	W 1	10	10	10●	2.7	● 15¼–22¼
9	0.8	2.0	−0.8	0.7	−3.8	735.4	737.5	740.8	88	86	83	SW 1	SE 1	SW 1	7	7	9	2.0	✳ 7–7¼, 10½–20¾ ⊠
10	−1.0	1.0	0.4	0.1	−4.5	742.0	742.7	743.3	85	70	86	SW 1	W 2	W 1	9	10	8	0.3	✳° 9¼–22¾, △°–23¼ ⊠
11	−0.6	2.4	0.2	0.7	−4.0	743.6	741.5	739.6	92	62	89	SW 1	NW 1	NW 1	9	8	10*	1.4	✳ 8¾–9½, 13¾–14, ⊠
12	−3.6	0.8	−3.6	−2.1	−7.0	738.3	738.3	740.4	91	62	77	W 1	SW 1	N 1	10	6	10*	0.3	✳° n, 20–22 [21–22½ ⊠
13	−7.4	−1.6	−2.0	−3.7	−8.7	746.7	747.9	747.8	75	54	63	S 1	SW 1	S 1	2	2	0	.	⊠
14	−4.6	2.0	−0.8	−1.1	−6.2	745.3	743.5	742.3	80	54	96	SE 1	W 1	E 1	10	10	10	2.1	≡° I, ✳° 12½–21 ⊠
15	−0.8	4.0	1.3	1.5	−3.8	740.6	741.8	744.8	94	77	92	SE 1	W 1	W 1	10*	10	10	2.6	✳ n–12, ●° 15½–15¾, *) ⊠
16	−2.2	1.8	−1.2	−0.5	−5.9	747.6	748.8	**750.3**	79	59	59	E 1	N 1	E 1	2	4	0	.	
17	−2.8	3.0	−0.6	−0.1	−5.6	747.9	743.9	742.4	59	**33**	90	SE 1	N 1	NW 1	10	10	10	0.5	✳° 15¼–18
18	−0.6	4.4	1.4	1.7	−4.0	742.9	743.4	745.8	81	53	46	E 1	N 1	E 1	5	2	0	.	
19	−3.0	6.7	3.6	2.4	−3.4	746.0	744.1	743.7	91	42	50	NW 1	E 2	E 1	2	1	0	.	⊔ l
20	−1.8	6.8	5.0	3.3	−2.6	741.9	739.3	736.7	86	47	66	SE 1	N 1	SE 1	5	1	10	.	
21	5.3	8.2	3.0	5.5	−0.6	734.4	733.1	733.8	65	55	90	SW 1	SW 1	SW 1	10	9	10	1.8	● 18¼–23
22	0.8	2.0	0.5	1.1	−5.1	733.5	733.1	735.0	96	85	94	NW 1	NE 1	N 1	10*	10*	10*	**4.6**	✳ 4¼–23½ ⊠
23	−0.4	2.5	2.0	1.4	−4.9	735.7	736.2	736.5	96	81	89	NW 1	N 1	NW 1	10	10	10	.	⊠
24	1.0	3.0	2.8	2.3	−4.2	736.0	736.7	736.2	93	86	93	NW 1	SW 1	SW 1	10	10	10	.	≡° I, ●° 9
25	2.5	6.8	5.2	4.8	−1.8	734.2	732.9	730.6	91	66	75	E 1	SE 1	E 1	10	10	10	.	
26	3.6	5.8	6.2	5.2	−1.5	727.3	**725.4**	725.8	90	79	82	SW 1	N 1	SW 1	10	10	10	.	
27	5.4	9.2	7.8	7.5	0.7	727.1	727.5	730.6	97	69	76	S 1	E 1	E 1	9	10	10	4.0	
28	5.2	7.0	2.5	4.9	−2.1	733.6	735.3	738.8	97	83	91	SW 1	W 1	N 1	10●	10	10●	4.0	● 0¾–II, 18¼–21¾
29	1.6	5.4	4.0	3.7	−3.4	741.9	742.3	743.7	96	64	69	W 1	W 1	SW 1	10●*	8	10	0.3	● ✳ 6¾–8½
30	3.0	9.4	6.6	6.3	−0.9	744.6	743.2	741.8	93	59	71	E 1	E 1	E 1	8	4	0	.	
31	2.0	**12.6**	8.8	7.8	0.5	740.2	738.1	737.8	85	49	79	E 1	NW 1	S 1	1	1	5	1.2	⊔ l, ● 22½–23¼
Mittel	0.6	4.7	2.6	2.6	—	738.2	737.9	738.5	88	68	80				8.0	7.6	7.7	Summe 31.4	*) **15.** 18¾–19¼

März 1925.
Beobachter: *Observatorium.*

Säntis.

$\lambda = 9^{\circ}\,20'$, $\beta = 47^{\circ}\,15'$.
$Hb = 2500.1^{m}$, $G = -0.16\,{}^{m}/_{m}$.

Tag	Lufttemperatur 7³⁰	13³⁰	21³⁰	Mittel	Abweich. vom Normalst.	Luftdruck 7³⁰	13³⁰	21³⁰	Relative Feuchtigkeit 7³⁰	13³⁰	21³⁰	Windrichtung und Stärke 7³⁰	13³⁰	21³⁰	Bewölkung 7³⁰	13³⁰	21³⁰	Niederschlag	Witterung
1	-8.0	-6.4	-10.6	-8.3	0.0	**550.3**	**550.3**	551.4	70	100	100	SE 2	SE 1	WSW 2	9	10≡*	5	2.5	≡° n-10, ✳ ≡-19
2	-9.6	-7.8	-6.4	-7.9	0.6	553.4	554.5	553.5	100	70	70	WSW 1	SE 2	S 3	3	7	8	.	p ⸙
3	-4.0	-4.3	-6.5	-4.9	3.5	551.4	553.1	554.8	90	75	55	SE 3	SSW 3	SSE 2	10	6	7	0.6	⸙ ≡ ✳° ✢ 9, ⊔ III
4	-7.5	-4.4	-8.1	-6.7	1.7	555.1	556.3	558.0	100	100	100	NE 1	N 0	S 0	10≡*	10≡*	10≡	.	✳° ≡ n-16, ≡ 21-n
5	-9.4	-8.2	-8.3	-8.6	-0.3	558.6	559.6	560.4	100	19	12	NE 1	NE 2	N 1	10≡	0	2	2.4	≡ n-12½, n ✳
6	-9.2	-9.1	-10.0	-9.4	-1.1	558.9	557.6	557.8	100	100	100	W 3	W 4	W 2	10≡*	10≡*	10≡*	5.2	✳ ≡, p ⸙
7	-8.8	-7.8	-7.6	-8.1	0.1	557.1	556.7	556.9	100	100	100	W 2	WSW 3	WSW 3	10≡*	10≡*	10≡*	4.4	✳ ≡, p ⸙
8	-7.8	-6.1	-9.2	-7.7	0.5	554.7	554.1	553.3	100	100	100	SSW 3	SW 4	WSW 2	10≡	10≡	10≡*	13.0	⸙ ≡, p n ✳
9	-15.6	-14.2	-17.5	-15.8	-7.7	552.4	552.7	554.3	100	100	100	WSW 2	WNW 1	N 1	10≡*	10≡*	10≡*	14.4	≡ ✳ ✢, ⟨ II
10	-18.4	-17.2	-16.8	-17.5	-9.4	554.8	555.6	556.5	100	100	100	WSW 2	WSW 2	W 2	10≡*	10≡*	10≡*	26.6	≡ ✳² ✢
11	-18.4	-16.0	-16.1	-16.8	-8.8	556.5	556.4	554.5	100	100	100	WNW 1	W 1	W 1	10≡*	10≡*	10≡*	26.9	≡ ✳² ✢ n-15, 16-n
12	-17.4	-17.4	-21.5	-18.8	-10.9	552.7	552.8	553.4	100	100	100	WSW 0	WSW 0	WNW 1	10≡*	8	7	3.8	✳ ≡ n-13, p ≡°
13	**-22.0**	-18.4	**-22.0**	-20.8	-12.9	556.3	558.6	560.3	100	100	100	NW 1	W 0	W 1	10≡*	10≡*	10	.	✳° ≡ n-14
14	-17.2	-12.0	-13.1	-14.1	-6.3	558.7	558.7	558.4	100	100	100	WSW 4	WSW 3	WSW 2	9	10≡*	10≡*	23.4	✢ I, ⸙, ✳ ≡ 11½-n, n ⸙
15	-11.6	-10.4	-15.2	-12.4	-4.6	557.1	558.1	559.1	100	100	100	WSW 3	WSW 2	N 1	10≡*	10≡*	10≡*	**28.4**	n ⸙, ✳ ≡, ✢ III
16	-17.6	-17.2	-19.2	-18.0	-10.3	560.0	561.1	561.9	100	100	100	WSW 0	WNW 2	WNW 1	10≡	10	0	.	≡ n-17
17	-14.6	-11.2	-12.3	-12.7	-5.1	560.7	559.6	558.0	30	100	100	SE 3	N 2	NW 1	9	10*	10≡*	11.4	p ✳ ≡
18	-14.2	-13.8	-11.0	-13.0	-5.5	557.8	559.2	561.4	100	50	45	NE 1	NE 3	NE 2	1	0	0	.	⸙
19	-9.4	-9.8	-10.4	-9.9	-2.4	561.0	561.1	561.1	**20**	35	30	NE 2	NE 2	NE 1	0	0	0	.	
20	-8.4	-7.3	-9.2	-8.3	-0.9	559.6	559.2	557.9	50	65	100	NE 1	ENE 1	NE 0	3	0	2	.	
21	-10.4	-8.1	-11.2	-9.9	-2.6	554.6	554.3	553.9	100	100	100	WSW 4	WSW 2	WSW 4	10≡*	10≡*	10≡*	6.1	⸙ I, III, ✳ ≡ 6½-n
22	-11.3	-9.0	-12.7	-11.0	-3.8	552.2	551.9	552.7	100	100	100	E 0	ENE 1	SE 1	10≡*	10≡*	10	.	✳° ≡ n-II, p ≡°-≡
23	-12.5	-7.8	-8.5	-9.6	-2.5	553.2	554.2	555.1	100	100	100	SSE 1	S 2	S 2	10	2	10	.	a ≡
24	-5.9	-3.4	-6.5	-5.3	1.7	555.3	556.4	556.6	70	78	98	S 4	SSW 3	SSW 2	3	4	3	.	a ⸙
25	-5.4	-2.0	-4.6	-4.0	3.0	555.2	555.2	554.1	98	80	100	SSW 2	S 3	SE 2	6	10	10	.	⸙
26	-3.8	**-1.7**	-5.1	-3.5	3.4	552.0	551.1	550.7	92	65	72	NNE 2	NNE 1	SSW 3	10	6	7	.	⸙ I
27	-4.8	-3.0	-7.5	-5.1	1.7	551.4	552.4	553.9	65	85	95	S 2	S 3	S 2	9	7	9	.	⟨ III
28	-7.8	-4.2	-8.6	-6.9	-0.2	554.7	555.9	557.3	78	100	100	SW 2	WSW 3	W 1	7	10≡*	10≡*	21.6	≡ 10¼-n, ✳ 11-n, p ⸙
29	-12.6	-8.6	-11.7	-11.0	-4.4	558.4	559.3	560.2	100	100	100	NW 1	WSW 0	WSW 3	10≡*	10≡*	10≡*	27.7	✳² ≡ ✢
30	-8.7	-6.6	-9.8	-8.4	-1.9	562.0	**562.6**	562.3	100	100	100	N 1	NNW 0	SE 0	10≡*	10≡	0	.	✳° n-11½, ≡ n-15
31	-8.0	-5.2	-6.6	-6.6	-0.3	560.9	561.1	561.3	44	85	100	WSW 2	SW 3	SW 1	1	1	3	.	
																		Summe	
Mittel	-11.0	-9.0	-11.1	-10.3	—	556.0	556.4	556.8	87	87	90				8.0	7.5	7.2	218.4	

März 1925.
Beobachter: Frl. *F. Lombardi.*

St. Gotthard (Hospiz).

$\lambda = 8^{\circ}\,34'$, $\beta = 46^{\circ}\,33'$,
$Hb = 2102.9^{m}$, $G = -0.14\,{}^{m}/_{m}$.

Tag	7³⁰	13³⁰	21³⁰	Mittel	Abweich. vom Normalst.	7³⁰	13³⁰	21³⁰	7³⁰	13³⁰	21³⁰	7³⁰	13³⁰	21³⁰	7³⁰	13³⁰	21³⁰	Niederschlag	Witterung
1	-6.3	-1.2	-6.5	-4.7	1.9	**579.6**	579.8	581.8	72	50	71	S 0	S 0	S 0	10*≡	10	10≡	2.9	✳ n-8¼, ≡ n-10
2	-9.6	-2.5	-7.2	-6.4	0.2	582.7	584.0	583.4	54	53	75	S 0	SE 0	SE 2	0	5	10≡	**30.6**	≡ 19½-n, n✳²
3	-6.4	-2.8	-8.0	-5.7	0.8	580.9	582.6	584.3	76	60	60	S 1	S 1	S 0	10*≡	10*≡	0	8.9	✳ ≡ n-15½
4	-9.5	-3.0	-10.8	-7.8	-1.4	584.0	585.4	587.8	42	50	72	N 1	N 0	N 2	0	5	0	.	
5	-10.6	-6.2	-10.0	-8.9	-2.5	587.7	588.8	589.8	68	55	65	N 2	N 2	N 1	0	0	0	.	
6	-7.1	-4.8	-10.3	-7.4	-1.1	588.7	587.5	587.8	44	50	80	N 2	N 3	N 2	0	4	10≡	.	p ⸙, ✳ ≡ 16¼-n
7	-8.5	-3.2	-6.2	-6.0	0.2	586.8	587.8	587.1	69	50	80	N 1	N 3	N 1	10≡	10	10≡	.	≡ ⸙ n-9¼, 20-n
8	-6.2	0.4	-10.2	-5.3	0.8	585.7	584.9	583.3	72	70	68	N 1	S 1	N 3	0	6	10	.	⸙ III-n
9	-11.8	-11.8	-13.6	-12.4	-6.3	581.1	581.9	583.6	60	60	70	N 4	N 4	N 4	10	10	10≡	.	⸙ ✢², ≡ 18-n
10	-15.4	-13.0	-13.4	-13.9	-7.9	585.8	587.1	586.7	69	56	70	N 2	N 1	N 3	10≡	10≡	10≡	26.5	≡, ✳² ⸙ III-n
11	-14.8	-12.9	-16.4	-14.7	-8.8	586.9	587.2	586.0	58	54	57	N 3	N 2	N 0	10	10	0	.	a ⸙
12	-15.2	-13.9	-19.0	-16.0	-10.1	583.5	583.0	584.1	55	55	54	N 0	N 1	N 0	10	10	0	.	
13	**-19.6**	-17.8	-17.9	-18.4	-12.6	586.8	589.1	590.6	68	63	66	N 3	N 3	N 1	10≡	0≡	0	.	≡ ✢ n-13½
14	-15.0	-8.1	-11.0	-11.4	-5.7	590.1	590.0	588.5	53	49	75	N 1	N 0	N 0	0	10	0	2.8	✳ 14½-17¼
15	-8.0	-7.2	-10.0	-8.4	-4.8	588.0	588.3	588.3	60	59	75	N 0	S 1	N 2	0≡	10≡	10≡	18.4	≡, ✳ ⸙ ✢ 23½-n
16	-15.5	-10.2	-15.4	-13.7	-8.2	589.8	591.4	592.0	62	75	78	N 3	N 4	N 2	10≡	0≡	10≡	.	≡ ⸙
17	-15.0	-8.8	-10.0	-11.3	-5.8	590.4	590.3	587.3	55	55	76	N 2	N 3	N 1	6	6	10≡	.	⸙ II, ≡ 18-n, n ✳
18	-11.2	-9.0	-11.8	-10.7	-5.3	587.4	588.8	590.6	72	70	62	N 2	N 4	N 2	10≡	10≡	0	*8.0	≡ n-20, ⸙ II
19	-8.2	-6.2	-10.4	-8.3	-3.0	591.3	590.5	589.4	40	35	52	N 2	N 1	N 1	0	0	0	.	
20	-5.2	-2.4	-7.2	-4.9	0.3	588.9	588.7	587.9	34	**28**	53	N 1	N 1	N 0	0	0	0	.	
21	-9.0	-1.7	-7.0	-5.9	-0.8	589.8	584.8	582.7	60	54	71	N 1	SE 0	SE 0	0	10	10*≡	1.7	✳ ≡ 17-n
22	-8.2	-2.4	-10.0	-6.9	-1.9	581.6	581.7	582.2	65	49	70	SE 0	SE 0	SE 0	10	10	10≡	3.2	✳ 14¼-18¼, ≡ 14-n
23	-10.0	-2.4	-6.5	-6.3	-1.4	582.9	583.8	584.6	64	52	74	E 0	E 1	SE 1	10	10	10≡	4.3	≡ 17½-n, n ✳
24	-4.2	-1.1	-5.0	-3.4	1.4	585.5	586.5	586.5	72	70	78	SE 0	SE 0	SE 2	10≡	10≡	10*≡	4.7	≡, ✳ 21-n
25	-4.3	-1.8	-3.6	-3.2	1.5	585.2	585.0	583.0	73	65	78	SE 1	SE 2	SE 1	10*≡	10*	10*≡	25.7	✳² ≡
26	-3.1	**0.8**	-4.2	-2.2	2.4	580.5	579.8	580.4	75	60	80	SE 0	SE 0	SE 2	10≡	10≡	10≡	4.6	≡, n ✳
27	-4.2	-0.8	-6.4	-3.8	0.7	581.0	582.5	583.0	75	70	76	SE 0	SE 2	SE 2	10≡	10≡	10≡	2.3	≡ ✳ ✢
28	-6.2	0.2	-1.8	-2.6	1.8	585.4	585.8	586.9	73	60	70	SE 0	SE 0	N 3	10≡	10	10≡	.	≡ n-10, ⸙ ≡ 20-n
29	-0.2	-7.8	-9.3	-5.8	-1.5	587.5	588.9	590.5	60	60	72	N 4	N 4	N 3	10	10	0≡	.	⸙, ≡ 15½-n
30	-7.0	-4.4	-8.0	-6.5	-2.3	591.1	**592.3**	592.0	77	54	60	N 2	N 0	N 0	10≡	0	0	.	≡ n-9¾
31	-5.3	0.3	-4.7	-3.2	0.9	591.3	591.4	591.1	54	45	71	SE 1	SE 0	SE 1	4	4	10≡	.	≡ 16-n
																		Summe	
Mittel	-9.1	-5.3	-9.4	-7.9	—	586.1	586.4	586.6	62	56	70				6.5	7.1	6.5	144.6	

$\lambda = 7^{\circ}\,26'$ $\beta = 46^{\circ}\,57'$,
$Hb = 572.2^{m}$, $G = 0.05\ ^{m}/_{m}$.

Bern.

April 1925.
Tellur. Observatorium.

Tag	Lufttemperatur 7³⁰	13³⁰	21³⁰	Mittel	Abweich. vom Normalst.	Luftdruck 7³⁰	13³⁰	21³⁰	Relative Feuchtigkeit 7³⁰	13³⁰	21³⁰	Windrichtung und Stärke 7³⁰	13³⁰	21³⁰	Bewölkung 7³⁰	13³⁰	21³⁰	Niederschlag	Witterung
1	6.2	12.4	7.9	8.8	2.6	714.2	713.5	714.6	91	46	85	SE 0	W 0	SE 0	8	4	10	0.1	⸗ 14–15, ●° 14¼–14½, [20–20¼
2	3.9	12.5	7.9	8.1	1.8	714.8	713.3	712.1	96	46	76	SE 0	NE 0	SE 0	8	4	1	.	
3	3.9	13.4	7.0	8.1	1.6	711.1	709.5	710.1	82	44	96	S 0	NE 0	W 0	0	4	10●	7.5	⊼° ●° 18–20¼, ●²–23½, ⸗ p
4	5.8	12.0	8.9	8.9	2.3	709.8	709.1	709.1	97	51	76	S 0	N 0	SW 0	10	3	8	0.3	⊼° ●° m. U. 17¼–19
5	3.4	13.3	8.4	8.4	1.7	709.6	708.4	707.6	89	47	77	S 0	NE 1	E 0	0	4	0	.	
6	4.0	14.0	10.0	9.3	2.4	707.3	706.6	705.9	89	39	69	S 0	W 0	WSW 0	8	9	10	.	
7	7.4	14.7	8.2	10.1	3.1	704.9	704.8	706.0	82	47	93	E 0	N 0	W 0	10	9	10●	0.2	⸗ 19–20, ●° m. U. 18½–n
8	6.6	8.8	7.0	7.5	0.4	706.4	706.5	708.1	96	92	96	W 0	SW 0	W 0	10●	10●	10●	2.1	●° m. U. n–7¼, 7½–13¼, *)
9	6.8	13.2	10.4	10.1	2.8	709.3	707.8	707.7	91	62	84	SE 0	N 0	W 0	10	3	10	6.0	⸗ 2–4
10	7.8	11.2	7.5	8.8	1.4	709.4	709.6	710.9	96	69	97	SW 0	W 0	W 0	10●	10●	10●	5.3	●° m. U. 3–21¾
11	7.2	8.5	7.9	7.9	0.3	711.0	711.3	711.6	95	92	93	NE 0	NE 0	NW 0	10	10●	10	0.3	⸗ 9–11, ●° m. U. 12–19
12	6.3	12.4	9.8	9.5	1.8	710.6	709.5	709.3	96	52	74	SW 0	NE 1	SE 0	8	7	8	.	
13	7.2	11.8	8.6	9.2	1.3	709.9	710.1	711.6	91	69	78	SW 0	NW 0	SW 0	8	10	10	2.7	⊼° ●² 16–16¼
14	6.2	11.8	8.0	8.7	0.7	711.6	711.7	714.3	94	58	83	S 0	W 0	SW 0	8	10	10	0.4	⸗ 16–18, ●° 18¾–19½
15	6.3	11.9	10.2	9.5	1.4	714.4	714.3	713.0	81	61	68	W 0	W 0	W 0	10●	10	10	6.4	●° m. U. n–11, 23½–n, *)
16	7.6	9.0	4.4	7.0	−1.3	707.3	708.0	709.7	94	65	90	SW 0	SW 0	W 0	10●	8	10●	7.6	●° m. U. n–9, ●²–10, ●° 21–n,
17	3.8	7.0	6.2	5.7	−2.7	711.8	713.7	714.3	87	72	82	W 0	SW 0	SW 0	10●	10	3	0.2	●° ⸗ n–9, ⸗ –16 [⸗ 11–n
18	1.2	11.7	9.5	7.5	−1.0	712.2	709.6	708.5	95	54	80	SE 0	N 0	SW 0	2	3	3	0.2	⊔ l, ●² 23–23¼
19	7.2	18.3	14.6	13.4	4.7	709.8	709.0	707.6	87	50	77	SE 0	N 0	SE 0	4	0	10	7.6	●° 8–8¼, 10¼, ●² 22¼–24
20	9.8	11.0	9.4	10.1	1.3	708.6	708.6	705.8	97	93	97	W 0	SE 0	NE 0	10●	10●	0	12.6	● 2–1, ●°–9, 11–16, ⸗ n
21	6.2	12.3	7.0	8.5	−0.5	707.1	707.3	708.8	92	66	94	SW 0	NE 0	NE 0	10●	8	3	0.4	●° m. U. 4–9, ⸗ n–6, 19–21
22	6.6	11.2	7.7	8.5	−0.6	711.4	713.0	713.5	79	60	65	N 0	NE 0	NE 0	1	1	0	.	⸗ 9–19
23	2.5	15.8	12.1	10.1	0.9	713.4	711.3	708.4	93	49	78	SE 0	W 0	SW 0	0	0	0	.	
24	8.4	8.2	4.7	7.1	−2.3	707.0	707.1	707.6	88	84	93	NW 0	SE 0	SE 0	10●	10●	10●	16.2	●° 7½–19, ●° m. U. 21–n
25	3.4	5.4	2.8	3.9	−5.6	705.7	704.4	703.9	97	90	97	SE 0	SW 0	E 0	10●	10●	10	6.0	●¹ m. U. n–19
26	3.2	7.1	3.8	4.7	−4.9	702.2	702.1	702.3	97	69	93	S 0	NE 0	SW 0	10●	8	10●	5.4	●° m U. n–23, ●²–0½
27	3.4	6.1	5.0	4.8	−5.0	703.9	705.4	708.9	93	71	79	W 0	N 0	SW 0	10●	10	8	1.0	●° m. U. 0½–12, ⊼° 13¼–13½
28	3.7	4.7	5.3	4.6	−5.3	708.0	706.4	704.9	89	92	100	SE 0	W 0	NW 0	10	10●	10●	8.5	● n, 10½–21, ●²–21½, *)
29	5.3	9.9	6.9	7.4	−2.6	709.2	710.6	711.4	70	47	69	SW 0	NW 0	N 0	8	6	0	.	⸗ ●° m. U. n–5, ⸗ –14
30	3.8	9.4	7.8	7.0	−3.2	710.3	710.0	708.2	89	75	94	E 0	W 0	NW 0	10	10●	10●	3.9	●° m. U. 10–18, ● 20¼–24
Mittel	5.5	11.0	7.8	8.1	—	709.4	709.1	709.2	90	64	84				7.8	7.0	7.1	Summe 100.9	

*) 8. ●²–13½, ●° 18¾–23 *) 15. ⸗ p, ⸗ n *) 18. ⸗ ●°–n

$\lambda = 6^{\circ}\,57'$, $\beta = 47^{\circ}\,0'$,
$Hb = 487.3^{m}$. $G = 0.06\ ^{m}/_{m}$.

Neuchâtel.

April 1925.
Observatorium.

Tag	Lufttemperatur 7³⁰	13³⁰	21³⁰	Mittel	Abweich. vom Normalst.	Luftdruck 7³⁰	13³⁰	21³⁰	Relative Feuchtigkeit 7³⁰	13³⁰	21³⁰	Windrichtung und Stärke 7³⁰	13³⁰	21³⁰	Bewölkung 7³⁰	13³⁰	21³⁰	Niederschlag	Witterung
1	5.4	9.6	8.1	7.7	0.0	721.3	721.1	721.7	85	70	77	N 1	SW 2	NW 0	5	8	10	0.3	●° m. U. 12¾–14, 19–20
2	3.8	14.0	8.0	8.6	0.8	722.1	720.7	719.1	95	49	63	NW 0	S 1	SW 1	4	6	5	.	
3	5.4	15.6	7.2	9.4	1.4	718.0	716.3	717.2	82	45	93	E 1	SW 1	NE 1	3	6	10●	3.4	⸗ 17–19, ● m. U. 19–n
4	6.5	13.6	8.6	9.6	1.5	717.1	716.2	716.5	95	61	73	NE 0	NE 1	NE 0	10	6	7	1.3	●° m. U. n–8, ● 13¼–14¼
5	5.4	14.0	9.3	9.6	1.4	716.8	715.6	714.4	94	52	66	NE 0	NE 1	N 1	5	3	2	.	
6	5.0	12.8	10.7	9.5	1.1	714.1	713.2	712.7	91	58	56	NE 1	S 1	NW 1	9	10	10	.	
7	8.3	15.6	8.2	10.7	2.2	712.1	711.5	713.2	79	52	81	NW 1	SE 1	N 2	10	8	10	4.5	●° 8–9, ● m. U. 8½–n, ⸗ p
8	7.2	9.8	7.8	8.3	−0.4	713.6	713.7	715.5	76	82	90	N 1	E 1	W 1	10	10	10●	3.7	●° m. U. n–22
9	7.0	15.4	10.4	10.9	2.1	716.6	715.2	714.6	94	50	76	N 1	SE 1	W 1	10	3	10	4.3	
10	7.4	12.1	7.4	9.0	0.1	716.5	716.9	718.0	91	65	94	NW 0	SE 1	NW 1	10	10	10	4.6	●° m. U. ●° n
11	7.4	10.2	7.4	8.3	−0.8	718.1	718.5	718.8	97	84	94	N 1	NE 1	N 0	10●	10●	10	3.5	●° m. U. n–17
12	6.7	15.3	9.0	10.3	1.1	717.7	716.7	716.5	95	55	79	NW 0	SE 1	N 1	10	5	0	1.3	≡° a, ⸗ 17–18
13	7.4	11.8	10.2	9.8	0.5	717.1	717.5	718.4	95	72	60	E 1	SE 1	N 3	10	8	9	0.2	● n (12/13)
14	6.3	12.8	8.5	9.2	−0.3	718.8	718.9	721.6	93	56	60	E 0	SW 1	NW 1	10	9	5	.	●° 7½
15	6.3	9.7	10.0	8.7	−0.9	721.8	721.7	719.7	78	73	68	SW 1	SW 2	W 2	10●	10	10	6.5	●° m. U. 1–10, 16–17
16	7.0	10.4	5.2	7.5	−2.2	714.0	715.5	716.4	95	53	81	W 3	W 3	SW 2	10●	4	10	7.4	● m. U. n–12¼, 17¼–n, ⸗ p
17	3.8	6.8	5.6	5.4	−4.5	719.5	721.5	721.5	87	77	76	W 2	W 2	N 1	10●	10●	5	0.8	●° m. U. n–11
18	3.8	13.7	12.2	9.9	−0.1	719.4	716.5	716.4	90	55	59	NE 1	SW 1	W 1	6	7	9	0.2	⊔ l, ●° 21½
19	9.0	18.2	17.0	14.7	4.6	717.6	716.4	714.5	84	49	62	NW 1	SW 1	N 1	9	4	10	6.5	● 7¾–8¼, 21¾, ⊼ 21½–22
20	10.1	10.0	10.7	10.3	0.0	715.2	715.5	711.5	84	97	79	NE 1	NE 1	NE 3	10	10●	2	17.9	● m. U. n–16, ⸗ p–III
21	7.0	14.3	7.2	9.5	−0.9	714.1	714.6	716.2	97	65	86	W 1	E 1	E 2	10	6	2	0.8	● n–9½
22	8.6	14.7	9.2	10.8	0.3	718.9	720.2	720.6	68	56	51	E 1	E 1	E 2	3	2	0	.	
23	5.4	16.2	13.4	11.7	1.0	720.8	718.1	715.4	79	46	59	E 1	SW 1	SW 1	0	0	0	0.4	
24	9.0	7.5	5.4	7.3	−3.5	713.9	714.2	714.9	61	91	91	NW 1	W 0	NW 1	10	10●	10	4.3	●° m. U., ●° n
25	4.6	8.9	3.9	5.8	−5.2	712.2	711.0	710.4	90	50	90	NE 0	N 2	N 1	10	8	3	0.3	●° 9
26	4.2	10.3	3.1	5.9	−5.2	708.7	708.5	709.8	87	51	93	NE 1	SE 1	NE 1	10	7	10●	12.3	●¹ m. U. 16–21, ●²–22
27	5.0	6.4	6.1	5.8	−5.4	711.1	713.2	716.1	75	62	73	W 1	NW 2	NW 1	8	10	10	.	● n (26/27)
28	4.1	5.0	6.6	5.2	−6.1	715.2	713.1	711.5	82	94	89	W 1	SW 2	W 2	10	10	7	13.6	●° m. U. 9¼–n, ⸗ p
29	6.7	10.9	6.5	8.0	−3.5	716.7	718.0	718.2	68	46	62	SW 2	W 2	N 1	8	7	3	.	
30	4.9	8.1	8.4	7.1	−4.5	717.6	717.3	715.2	88	78	84	E 1	SE 0	SW 1	8	10●	10	7.9	●° m. U. 11½–16
Mittel	6.3	11.8	8.4	8.8	—	716.5	716.2	716.2	86	63	75				8.3	7.2	7.0	Summe 106.0	

April 1925.
Beobachter: Frl. *H. Nager.*

Altdorf.

$\lambda = 8^{\circ}\,39'$, $\beta = 46^{\circ}\,53'$;
$Hb = 456.3^{m}$, $G = 0.05\,^{m}/_{m}$.

Tag	Lufttemperatur 7³⁰	13³⁰	21³⁰	Mittel	Abweich. vom Normalst.	Luftdruck 7³⁰	13³⁰	21³⁰	Relative Feuchtigkeit 7³⁰	13³⁰	21³⁰	Windrichtung und Stärke 7³⁰	13³⁰	21³⁰	Bewölkung 7³⁰	13³⁰	21³⁰	Niederschlag	Witterung
1	6.9	13.1	7.0	9.0	1.6	724.1	723.0	**725.2**	68	40	90	NW 0	NW 0	S 0	7	6	10●	2.4	●° 19-n
2	**3.2**	13.4	7.0	7.9	0.4	724.9	722.6	722.1	100	44	54	NE 0	W 0-1	W 0	0	1	0	.	
3	5.6	16.0	9.2	10.3	2.7	720.4	718.3	718.9	69	**27**	48	NE 0	S 1-2	NE 0	0	3	0	.	
4	6.0	14.1	8.9	9.7	1.9	719.7	717.7	718.9	86	45	60	W 0	NW 0	NW 0	5	5	7	.	
5	3.9	13.2	11.1	9.4	1.5	719.5	717.4	717.4	86	46	32	S 0	NW 0	SE 0	0	0	0	.	
6	12.7	16.4	12.5	13.9	5.9	716.7	716.4	715.8	28	**27**	32	S 2	SW 1-2	SE 1-2	3	5	6	.	⸗ n-a
7	12.9	17.4	10.0	13.4	5.2	714.3	714.2	715.0	30	**27**	37	E 1	E 1-2	S 0-1	4	8	7	.	
8	8.8	9.9	6.7	8.5	0.2	716.1	715.9	717.6	82	80	100	NE 0	NW 0	NW 0	10	10	10●	14.2	● p n
9	7.6	13.9	9.2	10.2	1.8	719.5	717.4	717.6	95	30	80	S 0	NW 0-1	E 0	10●	4	5	.	● n-a
10	9.5	12.1	9.7	10.4	1.9	719.1	719.1	720.3	73	54	78	NW 0	NW 0	NW 0	10	10	10	0.5	
11	8.2	9.8	8.6	8.9	0.2	720.9	720.7	721.2	73	98	100	E 0	NW 0	NW 0	10	10●	10●	1.5	●° n (10/11), p n
12	6.4	14.1	10.2	10.2	1.4	720.5	718.4	719.3	86	46	82	E 0	NW 0-1	NW 0	0	3	9	.	
13	9.8	12.6	8.8	10.4	1.4	719.5	719.2	720.9	85	55	86	W 0	NW 0	NW 0-1	8	10	10	1.2	●° n (13/14)
14	8.6	12.2	8.3	9.7	0.6	721.3	720.6	724.1	95	54	73	NW 0	NW 0	NW 0	9	10	10	4.0	● n (14/15)
15	7.4	11.2	9.1	9.2	0.0	723.9	723.3	721.8	90	54	80	W 0	W 0	W 0	10	10	10	1.6	
16	8.2	7.0	4.8	6.7	−2.7	715.7	717.4	718.2	100	91	89	N 0	N 0-1	NW 1	10●	10●	10●	**14.5**	●, ⸗ p, ● n
17	7.6	7.0	5.0	6.5	−3.0	719.9	723.4	724.6	45	73	94	NW 0-1	W 0	N 0	10	10	10	2.7	● m. U. n-p
18	3.6	12.1	8.9	8.2	−1.4	721.9	718.3	718.3	75	37	95	W 0	NW 0	W 0	6	3	3	.	
19	9.6	17.6	**17.8**	15.0	5.3	719.5	716.5	717.1	77	**42**	34	N 0	W 0	S 2	0	0	0	.	⸗ 14½-n
20	12.3	12.8	12.0	12.4	2.5	718.0	718.6	717.0	85	85	92	W 0-1	W 0-1	W 0	10	10	5	3.1	
21	11.0	13.6	9.4	11.3	1.3	715.5	716.6	718.7	93	54	94	SW 0	NW 0-1	NW 0	8	7	10●	0.8	● n-a
22	7.8	11.5	7.8	9.0	−1.1	721.0	723.0	724.4	82	35	62	NE 0	NW 0-1	NE 0	10●	4	0	.	
23	4.1	14.1	8.3	8.8	−1.5	723.5	720.5	718.2	80	35	65	E 0	NW 0	NE 0	0	0	0	.	
24	10.2	9.7	5.9	8.6	−1.8	715.7	715.6	717.5	70	65	84	SW 0	N 1	NW 0	8	10	10●	14.1	● 16-n
25	3.8	9.0	4.8	5.9	−4.6	714.4	713.2	713.1	99	54	84	SE 0	NW 0	NE 0	10●	10	10	5.9	● n-a
26	4.6	6.9	5.0	5.5	−5.1	**710.8**	711.2	711.9	86	66	92	W 0	NW 0-1	W 0	10●	10	10	2.6	● a
27	4.0	5.4	4.1	4.5	−6.3	713.6	715.0	718.5	92	73	95	NW 0	NW 1	N 0	10●	10	10●	6.3	● n-a, ●° p, ●-n
28	4.9	9.7	11.6	8.7	−2.2	717.7	714.9	712.6	95	47	33	SE 0-1	NW 0	SE 1	3	10	10	3.9	● n (28/29)
29	6.6	12.4	7.0	8.7	−2.3	718.1	718.9	721.5	78	33	70	W 0	NW 0-1	W 0	10	3	8	.	
30	5.6	13.0	6.9	8.5	−2.6	719.9	718.8	713.7	73	41	73	E 0	NW 0-1	NW 0	7	10	10	.	
Mittel	7.4	12.0	8.5	9.3	—	718.8	718.2	718.7	79	52	73				6.6	6.7	7.0	Summe 79.3	

April 1925.
Observatorium.

Genf.

$\lambda = 6^{\circ}\,9'$, $\beta = 46^{\circ}\,12'$,
$Hb = 405.0^{m}$, $G = 0.02\,^{m}/_{m}$.

Tag	7³⁰	13³⁰	21³⁰	Mittel	Abweich. vom Normalst.	7³⁰	13³⁰	21³⁰	7³⁰	13³⁰	21³⁰	7³⁰	13³⁰	21³⁰	7³⁰	13³⁰	21³⁰	Niederschlag	Witterung
1	7.6	13.3	8.5	10.1	3.3	729.0	728.4	729.7	80	46	77	SE 0	W 1	SW 1	9	10	9●	0.6	●° p-n
2	4.6	12.4	10.0	8.8	1.8	729.6	727.8	726.4	88	54	70	SSW 1	NNE 1	NNE 1	1	1	4	.	
3	7.0	12.8	8.8	9.3	2.1	725.5	723.4	724.0	80	47	79	NE 0	NNE 1	NW 0	3	8	9	0.4	● 15-16
4	7.2	12.4	8.6	9.3	2.1	724.5	723.2	723.6	83	54	71	E 0	NNE 1	SE 0	9	2	1	.	
5	4.8	14.1	10.4	9.3	1.9	724.3	722.4	721.3	81	46	56	SW 0	NNE 1	SW 1	0	0	0	.	
6	5.6	12.0	9.7	8.3	0.8	721.4	720.7	720.5	75	54	77	SW 0	NW 0	SW 0	9	9	10	.	
7	7.8	14.8	7.3	9.4	1.7	719.0	718.9	721.3	75	47	90	E 0	W 1	SW 1	10	10	10●	7.0	● 16-22 n
8	6.0	8.6	7.2	7.1	−0.7	721.5	721.7	723.8	94	81	93	NNW 0	SE 0	SW 0	10●	10●	10●	0.6	●° a, p, n
9	7.0	12.4	12.0	10.4	2.4	724.1	722.7	722.3	91	61	61	SW 0	NNE 1	SW 1	9	1	10	0.4	●° n
10	8.6	12.5	8.5	10.1	2.0	724.0	724.1	725.0	81	67	85	SW 1	W 1	NNE 1	10	10	10	0.1	●° 16½
11	8.4	11.8	8.0	9.4	1.2	725.1	725.2	726.0	83	66	83	NNE 1	NNE 1	NNE 1	10	9	0	0.1	●° a
12	5.8	12.0	10.4	9.0	0.7	725.0	723.6	723.7	88	61	76	SE 0	NNE 1	SW 1	0	1	8	.	
13	8.3	10.0	9.9	9.7	1.2	724.7	725.2	725.6	85	80	82	SE 0	NNE 0	SE 0	10	10	10	0.4	●° a, p
14	8.0	13.5	8.4	10.3	1.6	726.5	726.6	729.5	89	61	68	W 0	NNE 0	SW 0	9	9	1	0.2	● 12½
15	7.4	12.6	12.0	9.9	1.2	730.2	**730.3**	728.9	75	59	76	W 0	SW 1	SW 1	10●	9	10	**8.4**	● a, p, n
16	10.4	10.8	7.5	9.8	0.9	723.4	725.3	726.0	74	47	70	SW 3	SW 1	SW 1	10●	9	10●	1.3	●° a, p, n
17	5.7	9.6	6.4	7.6	−1.5	728.1	729.3	728.8	72	63	79	SW 1	SW 0	NNE 1	10●	9	0	.	●° 7½
18	**4.0**	11.3	10.5	7.0	−2.2	726.9	724.0	723.0	86	56	61	SW 0	NNW 0	NNW 1	1	9	0	.	(●) 10-13
19	10.6	**21.0**	16.8	15.1	5.8	724.3	723.3	721.6	80	48	63	SW 1	SW 1	SW 1	3	0	8	0.4	● n
20	13.6	11.0	10.4	12.1	2.6	721.6	721.8	717.5	71	80	81	SE 0	NNE 1	NNE 1	10	10	0	7.6	● p, n
21	8.0	12.6	10.3	10.4	0.8	720.9	721.8	722.4	83	61	76	NNE 1	NNE 0	NNE 1	10	9	0	.	
22	9.0	12.3	10.0	10.4	0.6	725.9	726.4	727.7	78	59	62	NNE 1	NNE 2	NNE 1	9	0	0	.	
23	6.8	13.5	15.0	10.8	0.8	728.1	725.3	722.7	75	52	58	NW 0	NNE 1	NNE 0	0	0	0	1.7	● n
24	9.4	7.6	6.3	8.5	−1.4	721.4	721.8	722.2	86	95	85	NE 0	NNW 1	SE 0	10●	10●	10	7.4	● 7½-20, n
25	5.2	8.8	6.0	6.6	−3.6	719.8	718.6	717.5	90	45	70	SW 1	NNE 1	SW 0	10	9	0	.	
26	4.8	10.3	6.0	6.2	−4.1	715.9	**715.7**	717.5	78	**44**	74	SW 0	NNE 1	SW 1	8	9	8	0.1	● 14¼
27	4.8	9.8	5.9	6.6	−3.9	719.3	720.8	724.1	74	59	74	SW 1	SW 2	NNE 1	9	9	2	.	
28	**4.0**	9.0	9.2	6.6	−4.0	723.1	720.9	720.1	90	70	71	SW 0	W 1	SW 1	10	10	10●	4.5	● a, p, n
29	8.0	13.6	8.0	9.7	−1.1	725.4	725.2	725.4	61	**44**	70	SSW 1	W 1	SW 0	3	2	1	.	
30	7.6	8.6	8.2	7.8	−2.1	725.0	724.6	722.7	74	79	94	SE 0	NNW 0	NW 1	10	10	10●	6.2	● a, p, n
Mittel	7.2	11.8	9.2	9.2	—	724.1	723.6	723.7	81	60	74				7.4	6.8	5.4	Summe 47.4	

Die Beobachtungstermine von Genf sind 7³⁵, 13³⁵, 21³⁵. Die Temperatur-Tagesmittel resultieren aus 8 Beobacht. in dreistündigen Zeitintervallen.

$\lambda = 8^\circ 33'$, $\beta = 47^\circ 23'$.
$Hb = 493.2^{m}$, $G = 0.08\ ^{m}/_{m}$

Zürich.

April 1925.
Meteorol. Zentralanstalt.

Tag	Lufttemperatur 7³⁰	13³⁰	21³⁰	Mittel	Abweich. vom Normalst.	Luftdruck 7³⁰	13³⁰	21³⁰	Relative Feuchtigkeit 7³⁰	13³⁰	21³⁰	Windrichtung und Stärke 7³⁰	13³⁰	21³⁰	Bewölkung 7³⁰	13³⁰	21³⁰	Niederschlag	Witterung
1	6.9	11.9	6.4	8.4	1.8	721.1	720.6	721.6	79	53	84	SE 1	N 1	SE 1	7	8	10	0.2	●° 4½–7½, ⌒° ●° 17¾, [●° 21¾–22
2	5.1	15.7	7.4	9.4	2.7	**721.7**	720.3	718.9	89	44	71	SE 1	SW 1	SW 0	5	3	2	.	
3	4.2	18.9	9.6	10.9	4.0	717.6	715.8	716.0	90	32	60	SE 0	SW 1	NW 1	1	2	7	.	●° 20
4	6.0	13.9	9.3	9.7	2.7	716.9	715.9	716.0	88	49	63	W 0	NW 0	E 1	4	3	3	.	⌒° ●° 18–18¼
5	3.8	17.5	9.6	10.3	3.2	716.6	715.0	714.6	95	57	69	E 0	W 1	E 1	0	1	0	.	
6	4.1	18.4	10.1	10.9	3.6	714.0	712.3	712.4	92	**27**	60	E 0	SW 1	E 1	2	5	7	.	
7	8.7	16.9	9.7	11.8	4.4	712.2	711.4	712.4	70	38	79	S 0	SE 0	NW 1	8	8	9	.	●° 20, ▽ 23
8	7.6	12.0	8.2	9.3	1.8	713.2	713.0	714.6	90	74	98	NW 0	NW 1	NW 1	10	10	10●	2.5	●° 8–8¼, ●¹ 19½–24
9	7.6	16.2	9.6	11.1	3.4	716.2	715.0	714.2	94	65	86	S 1	N 1	NE 0	10	2	8	2.2	
10	8.1	11.0	8.4	9.2	1.4	716.2	716.6	717.6	97	78	97	SE 0	NW 1	E 0	10●	10	10	3.1	●¹ 3¾–9, ●² 19–19¼, ●°–19½
11	8.2	8.6	7.8	8.2	0.3	717.8	718.1	718.1	88	97	94	NE 1	N 0	NW 0	10	10	9	3.3	●° 9½–9¾, ●¹–12, ●°–13½
12	8.4	16.5	9.9	11.6	3.5	717.3	716.0	716.4	89	67	80	NW 0	W 1	SE 1	5	3	4	.	
13	8.3	11.6	8.6	9.5	1.3	716.7	716.7	717.7	90	77	78	NW 1	W 1	NW 1	10	9	3	0.3	●° 8¼, 11–12
14	7.9	12.4	8.1	9.5	1.1	718.2	718.1	721.0	85	63	79	W 0	NW 1	W 0	8	10	10	1.5	●¹ 16¼–17, ●°–17¾
15	7.6	10.5	11.6	9.9	1.4	720.8	720.7	718.7	68	74	57	W 1	S 1	W 3	10	10	10	3.5	●¹ 8–12½, ●° 14, ⸙ p, ⸙ n
16	8.8	6.9	5.2	7.0	1.6	713.0	715.1	715.4	80	65	75	W 2	W 3	W 3	9	9	10●	10.9	●¹ ⸙ 2½–10, ●¹ 14¼–14½, *)
17	4.1	7.4	6.2	5.9	2.9	717.5	719.9	721.2	87	75	80	W 2	W 3	W 0	10●	8	9	0.7	●° 6–8¾, 9½–10¾, 14, [14¼, 17½
18	3.0	14.2	8.6	8.6	0.3	719.4	716.2	715.3	97	48	72	SE 0	SW 1	W 0	5	3	2	.	
19	10.1	**21.0**	14.4	15.2	6.2	716.4	716.2	714.4	86	41	62	SE 1	S 0	E 0	1	2	10	12.1	⌒¹ ●² 23–23¼
20	11.0	11.8	10.6	11.1	1.9	715.9	715.6	714.5	96	91	90	NW 1	S 1	NE 1	10●	10	10	5.3	●¹ 1½–5¼, ●°–6½, ●¹–10, *)
21	7.6	12.6	7.4	9.2	−0.1	713.2	714.7	716.5	91	67	84	NE 1	N 1	NE 1	10	9	10	0.8	●° 8¼–9, 14½–15¾
22	5.6	11.0	7.0	7.9	−1.6	718.9	720.7	721.4	81	48	51	N 1	NE 1	E 1	6	5	0	.	
23	2.9	17.8	11.4	10.7	1.1	720.2	718.1	714.8	84	42	70	E 0	W 0	E 0	0	0	0	.	⌴² I
24	9.2	8.6	5.2	7.7	−2.0	713.3	713.4	714.5	79	96	98	E 0	NW 0	NW 1	10	10●	10●	**14.3**	●¹ 11½–21, ●°–n
25	3.8	6.3	3.8	4.6	−5.3	712.1	711.0	710.6	98	72	97	SE 0	W 0	W 0	10	10	10●	7.9	●¹ n–4, ●°–9, 11–11¾, *)
26	2.9	4.2	3.1	3.4	−6.6	**708.5**	708.7	709.5	97	95	98	NE 0	NE 0	SE 0	10●	10●	9	8.7	●¹ n–16
27	**1.4**	4.1	2.8	2.8	−7.3	711.1	712.5	715.7	100	95	100	SW 0	S 1	SW 1	10●	10	10●	12.8	●° n–7½, ●¹–12½, 15–21½, *)
28	4.4	8.0	7.0	6.5	−3.8	715.2	712.7	711.5	93	61	89	S 1	SW 1	W 2	4	10●	10●	8.0	●¹ 13¼–14½, ●°–20, *)
29	6.3	12.2	5.8	8.1	−2.3	715.3	716.7	718.7	58	33	67	W 2	W 2	NE 0	10	4	4	.	●¹ ⸙ 3¼–3¾, 5¼–5½, *)
30	3.9	12.3	8.4	8.2	−2.3	717.4	716.7	715.1	80	45	81	NE 0	W 1	E 1	8	10	10	0.9	●° 11½–12¼, 13¼, 16½, *)
Mittel	6.2	12.3	8.0	8.9	—	716.1	715.8	716.0	87	62	79				7.1	6.8	7.2	Summe 99.0	

*) **16.** ●° 17½–17¾, ●² 18½, ●¹ 20–21½, ●° 23½–2 *) **20.** ●°–12, p *) **25.** ●¹–13, 15½–n *) **27.** ●°–1 *) **28.** ●¹ ⸙ 20¾–0½ *) **29.** ●° 7, ⸙ a–p *) **30.** 17½–18

$\lambda = 8^\circ 30'$, $\beta = 47^\circ 3'$.
$Hb = 1787.3^{m}$, $G = -0.11\ ^{m}/_{m}$.

Rigi-Kulm.

April 1925.
Beobachter: *J. Wiget.*

Tag	7³⁰	13³⁰	21³⁰	Mittel	Abweich. vom Normalst.	7³⁰	13³⁰	21³⁰	7³⁰	13³⁰	21³⁰	7³⁰	13³⁰	21³⁰	7³⁰	13³⁰	21³⁰	Niederschlag	Witterung	
1	−2.0	3.0	−1.8	−0.3	1.1	614.8	615.2	**615.5**	98	34	70	W 0	W 0	W 0	0	3	3	2.6	✳ a	✳
2	−1.8	3.0	0.7	0.6	1.9	615.3	614.9	614.5	96	35	31	E 0	SW 0	S 0	0	3	0	.		✳
3	−0.2	8.0	−1.0	2.3	3.5	612.5	610.6	610.6	25	21	51	S 1	S 0	S 0	0	0	5	.		✳
4	−2.5	3.0	−0.4	0.0	1.1	610.9	611.1	611.3	96	38	50	SW 0	S 0	S 0	5	5	3	.		✳
5	−1.0	5.0	2.0	2.0	3.0	611.3	610.6	610.6	72	48	18	SW 0	SE 0	W 2	0	3	0	.		✳
6	1.4	5.5	1.0	2.6	3.5	609.6	609.5	608.8	12	9	18	S 2	S 3	S 0	0	5	5	.	⸙ II	✳
7	1.2	6.0	2.4	3.2	4.0	607.5	607.7	608.5	18	13	22	SE 3	SE 1	SE 2	10	10	10	.	⸙ I, III	✳
8	0.0	1.0	−0.8	0.1	0.8	608.5	608.3	609.5	92	82	99	SE 0	SE 0	W 0	10≡	10	10*	**38.5**	≡ m. U. a, ✳² n (⁸/₉)	✳
9	−1.0	3.0	2.0	1.3	1.8	610.5	610.6	610.7	98	48	86	W 0	E 0	W 0	10≡	3	5	1.7	≡ I ✳.	✳
10	−0.8	2.0	−0.8	0.1	0.5	610.6	611.6	612.0	98	54	96	W 0	W 0	W 1	10≡	10	10≡	.	✳° n ≡ I, ≡² III	✳
11	−0.4	0.8	−0.2	0.1	0.4	611.6	612.0	613.7	96	95	96	E 2	E 0	E 0	10≡	10≡	10≡	3.1	≡² I–II, ≡ III, ✳ n	✳
12	1.0	5.0	1.0	2.3	2.5	611.7	611.8	611.9	29	82	93	E 0	E 0	E 0	10≡	5	7	.	≡ I	✳
13	3.0	3.0	0.8	2.3	2.4	611.6	612.0	612.2	70	74	98	E 0	E 0	E 0	10≡	10≡	10≡	.	≡	✳
14	−1.0	0.8	−2.0	−0.7	−0.7	612.3	612.9	614.6	97	82	96	W 0	W 0	W 2	10≡	10≡	10*	12.1	≡ n–II, ✳ n	✳
15	−1.8	0.4	0.0	−0.5	−0.6	614.2	614.6	614.8	95	100	72	SW 0	SW 3	NW 1	10	10≡	10	2.0	⸙ ≡ II ✳	✳
16	0.0	−2.8	−4.4	−2.4	−2.6	608.5	608.3	608.6	87	100	98	NW 0	E 3	NW 3	10	10*	10*	23.5	⸙ ✳ p–III, ⸙ ⌒ ✳²–n	✳
17	−5.0	−3.4	−3.8	−4.1	−4.4	610.3	612.8	613.9	100	94	95	NW 3	NW 3	NW 3	10≡	10≡	10*	3.4	≡ I, ≡² II, ✳° n (¹⁷/₁₈), ⸙	✳
18	−4.4	6.0	5.0	2.2	1.8	612.4	612.4	612.0	95	60	8	SE 1	W 0	W 0	3	5	3	.		✳
19	6.0	**12.0**	8.2	8.7	8.2	612.7	612.6	612.7	23	19	16	W 3	SE 2	S 0	3	0	0	7.4	⸙ I	✳
20	3.2	6.0	3.8	4.3	3.6	610.7	611.1	610.6	70	65	54	S 2	NE 1	E 2	10●≡	10	10	7.5	● ≡ a, ● n	✳
21	1.5	6.0	0.6	2.7	1.9	608.2	610.1	610.7	95	65	95	S 0	SW 0	SE 0	10≡	10≡	10≡	4.0	≡, ● n (²¹/₂₂)	✳
22	−2.4	0.4	−0.8	−0.9	−1.8	611.4	614.6	615.1	95	34	1	NW 1	N 0	NW 0	10≡	5	0	.	≡ I	✳
23	3.0	7.6	6.0	5.5	4.4	614.4	614.1	612.5	0	21	46	N 0	SW 0	W 1	0	0	0	.		✳
24	3.0	−0.8	−4.0	−0.6	−1.8	609.6	608.6	608.2	36	99	95	SE 1	SE 1	W 0	10	10*≡	10*	29.3	≡ II, ✳² II–n	✳
25	−5.0	−1.0	−5.0	−3.7	−5.0	605.4	604.8	604.3	95	95	98	W 1	E 0	W 1	10*≡	10	10	11.3	≡² ✳² n–a, ✳ n (²⁵/₂₆)	✳
26	−5.0	−2.6	−4.2	−3.9	−5.3	**602.1**	603.2	603.4	98	84	74	SW 1	SW 0	N 0	10	10*≡	7	11.4	✳ ≡ p	✳
27	**−5.5**	−3.0	−5.0	−4.5	−6.0	603.7	605.9	609.1	75	76	76	W 2	W 0	W 3	10*	10*	10*	33.6	✳², ⸙ ✳² n	✳
28	−5.0	−1.0	1.6	−1.5	−3.2	608.7	607.0	606.8	76	72	71	W 0	SW 3	SW 1	5	10*	10≡	12.2	⸙ ✳ p, ≡ III	✳
29	−4.0	−0.8	−2.8	−2.5	−4.3	608.2	610.5	612.3	72	72	72	W 4	W 3	W 0	10≡	7	3	.	≡² I, ⸙ II	✳
30	0.5	4.2	1.5	2.1	0.2	611.2	611.6	610.8	72	42	71	W 0	SW 0	SW 0	7	10	7	0.6	●° n (³⁰/₁ F.)	✳
Mittel	−0.8	2.5	−0.0	0.6	—	610.4	610.7	611.0	73	60	65				7.1	7.1	6.6	Summe 204.2		

April 1925.
Beobachter: *G. Krättli.*

Bevers.

$\lambda = 9^\circ 53'$, $\beta = 46^\circ 33'$.
$H_b = 1707.6^m$, $G = -0.12\ ^m/_m$.

Tag	Lufttemperatur 7³⁰	13³⁰	21³⁰	Mittel	Abweich. vom Normalst.	Luftdruck 7³⁰	13³⁰	21³⁰	Relative Feuchtigkeit 7³⁰	13³⁰	21³⁰	Windrichtung und Stärke 7³⁰	13³⁰	21³⁰	Bewölkung 7³⁰	13³⁰	21³⁰	Niederschlag	Witterung
1	−3.6	3.5	−3.3	−1.1	0.4	621.3	620.7	621.6	76	49	83	SW 0	SW 0	W 0	6	1	1	.	
2	−8.7	3.9	−1.9	−2.2	−0.8	622.2	621.1	621.5	83	51	79	SW 0	S 1	SE 0	1	4	5	.	
3	−3.0	3.5	−0.5	0.0	1.2	619.6	618.9	618.3	73	57	91	S 0	SW 0	W 0	7	6	9	0.0	●☽ ✳° 15½-p
4	−0.8	6.0	−0.8	1.5	2.6	617.2	616.5	617.5	78	43	85	S 0	SE 0	NW 0	3	6	1	0.0	△° n
5	−5.5	4.8	−1.1	−0.6	0.3	617.5	617.3	618.5	83	47	83	W 0	W 0	W 1	0	1	3	.	
6	−3.4	3.5	0.9	0.3	1.1	617.7	617.0	616.8	80	62	89	NE 0	W 0	SW 0	2	9	10*	1.6	✳ III
7	−0.8	4.7	−0.3	1.2	1.8	615.5	615.5	615.5	88	48	91	S 0	SW 1	NW 0	10*	9	2	0.0	✳° I, ☋² 19
8	−0.2	5.7	0.2	1.9	2.4	613.6	613.2	614.8	77	51	99	N 1	NW 0	NE 1	10	10	10*	0.9	●² 19½, ✳¹ 20½-III
9	0.2	3.9	−0.3	1.3	1.6	616.6	616.9	617.9	86	68	90	S 0	SW 2	SW 0	9*	8	1	0.0	✳° 7¼-8
10	−0.8	6.2	1.1	2.2	2.4	617.1	616.6	617.4	80	44	82	S 0	S 0	W 0	10	5	1	0.0	☋ 23
11	−0.4	5.0	−0.9	1.2	1.2	617.7	617.4	618.9	82	54	89	SW 0	S 1	SW 0	10△	10	2	0.0	△° 7¼-7¾, △ 13-13¼
12	−4.6	6.5	1.5	1.1	0.9	618.1	617.2	617.7	83	47	88	W 0	W 1	S 0	2	0	10	.	
13	−0.4	8.8	3.0	3.8	3.4	617.3	616.4	617.6	78	43	75	S 0	W 1	W 1	4	8	10*	0.0	✳° III
14	2.0	4.4	0.9	2.4	1.9	617.9	618.4	620.0	79	73	97	W 0	SW 0	W 0	9	9△	4*	4.5	✳ 11½, △° II, ● ✳ 20½-n
15	−1.9	6.7	−2.3	0.8	0.1	620.7	620.9	620.4	80	46	76	SE 0	SW 0	W 1	9	6	4	.	△° n, ⸗ 15-16
16	2.8	1.3	−1.7	0.8	0.0	614.7	613.1	614.5	80	85	61	SW 2	SW 1	SW 0	8	10*	5	2.6	✳ I, ●° 10, ✳ 12¼-14½,
17	−1.7	1.9	1.3	0.5	−0.5	615.0	617.8	619.7	66	52	61	W 1	SW 2	W 0	10△	8	2	0.0	△° I-a [△ 17
18	−4.4	6.3	2.0	1.3	0.1	619.6	618.8	619.5	79	44	68	S 0	S 2	NW 0	1	1	2	0.4	✳° n (¹⁸/₁₉)
19	0.8	9.0	3.5	4.4	3.0	620.6	620.3	621.0	58	50	87	W 0	SW 1	W 0	0	2	4	0.0	
20	4.0	5.8	1.9	3.9	2.4	618.5	618.3	618.0	85	73	92	W 1	SW 0	W 0	10●	10●	5●	22.5	●° n-19, ●²-26, ●°-n
21	1.2	6.7	1.5	3.1	1.4	615.2	617.8	616.8	94	61	86	S 0	SW 0	W 0	9*	8	4	0.3	⸗ ✳² n-I, ✳° 8-8½
22	1.0	4.1	−1.1	1.3	−0.5	616.2	618.1	621.6	87	42	54	NE 1	W 2	SW 0	10*	4	0	0.0	△ n, ✳ I, ⸗ p
23	−4.8	10.5	2.9	2.9	0.9	621.0	620.3	619.6	75	27	75	S 0	SE 2	W 0	1	1	0	.	
24	1.2	4.4	−0.7	1.6	−0.6	616.0	614.2	612.9	81	69	97	NE 0	E 0	NW 0	10	9	10	22.1	✳² △ m. U. 8½-n
25	−2.8	−1.3	−3.4	−2.5	−4.8	609.8	609.3	609.4	88	72	94	NE 1	NW 0	N 0	10△	10*	10*	10.0	△ n-I, ✳-n
26	−3.6	3.2	−2.3	−0.9	−3.4	607.2	607.6	609.4	84	45	94	NE 1	S 0	SW 0	10*	10	10*	4.4	✢ n-I, ✳° m. U.-n
27	−2.6	−0.7	−2.0	−1.8	−4.4	608.8	610.2	613.6	89	64	75	NE 1	W 0	NW 1	10*	10	10	2.5	✳° I, ✳ II, △ III
28	−1.4	3.9	0.1	0.9	−1.9	614.7	614.1	614.4	53	42	71	E 0	SE 0	W 1	2	3	6	5.2	✳ n (²⁸/₂₉)
29	1.4	6.4	−1.9	2.0	−0.9	613.8	616.5	618.7	55	34	69	E 0	W 0	SW 0	3	6	0	.	
30	−0.8	7.3	−1.9	1.5	−1.6	618.6	617.9	617.8	46	43	87	SE 0	SE 1	W 0	7	9	10	.	
Mittel	−1.4	4.9	−0.2	1.1	—	616.7	616.6	617.4	78	53	82				6.4	6.7	5.0	Summe 77.0	

April 1925.
Beobachter: *Kapuzinerkloster.*

Sitten.

$\lambda = 7^\circ 21'$, $\beta = 46^\circ 14'$.
$H_b = 548.6^m$, $G = 0.00\ ^m/_m$.

1	6.3	16.9	9.3	10.8	2.7	716.4	714.6	716.4	75	30	62	W 0	SW 0-1	NW 0	5	4	10	.	
2	6.0	15.6	9.0	10.2	2.0	717.3	714.2	714.5	90	23	45	NE 0	NE 0	NW 0	2	1	5	.	
3	6.2	15.6	9.6	10.5	2.1	713.1	710.1	711.3	51	26	53	NE 0	NE 0-1	W 0-1	0	5	8	.	☋ III
4	6.2	16.5	10.2	11.0	2.5	712.1	709.6	710.9	74	31	55	NE 0	SW 0-1	W 0-1	4	4	5	.	
5	6.3	16.2	11.4	11.3	2.6	712.1	714.9	709.9	63	25	34	N 0	W 0	NE 0	0	0	0	.	
6	8.5	15.2	12.4	12.0	3.2	710.1	708.0	708.4	44	29	35	NE 0	NE 2-3	NE 1-2	5	10	10	.	⸗ II
7	10.2	16.4	9.2	11.9	2.9	707.5	705.6	707.6	45	29	78	NE 0	NE 2-3	W 1-2	5	10	4	.	⸗ II
8	7.2	11.6	7.6	8.8	−0.3	708.2	707.7	710.1	100	54	95	W 0	SW 1	W 0-1	10	10	10●	0.3	●☽ III
9	6.8	16.6	12.0	11.8	2.6	711.7	709.6	709.9	100	35	53	W 0	SE 0	W 0	10	1	7	.	●☽ p
10	8.0	13.4	8.4	9.9	0.5	710.8	710.4	711.8	92	48	76	W 0-1	SW 1	W 1	10	10	10	0.2	●° a
11	7.9	16.3	8.4	10.9	1.4	712.5	710.6	713.0	80	31	75	N 0	W 0-1	W 1	9	7	2	.	
12	7.1	17.2	11.6	12.0	2.3	712.7	709.6	710.6	84	31	50	N 0	SW 1-2	SW 0	7	5	7	.	
13	9.5	13.6	10.0	11.0	1.2	711.7	711.1	712.6	78	51	67	NW 0	SW 1	W 0	10	10	9	.	
14	9.6	16.5	8.5	11.5	1.5	713.1	712.1	715.6	76	34	85	W 0	SW 1-2	SW 1-2	7	9	10●	0.0	●° 21-III
15	6.4	15.5	10.8	10.9	0.8	717.4	716.2	715.5	94	41	54	NE 0	SW 0-1	NW 0	10	5	10	1.7	
16	8.4	13.8	6.7	9.6	−0.6	710.4	709.4	711.3	100	30	49	NE 0	SW 1	SW 0	10●	8	10	3.6	● n-a
17	4.9	10.8	5.2	7.0	−3.4	714.5	715.4	715.8	74	43	62	SW 0	W 0-1	W 0	10	9	0	.	● n (¹⁶/₁₇)
18	4.0	17.1	11.8	11.0	0.5	714.7	710.6	712.4	72	29	58	NE 0	W 0-1	NE 0	2	5	10	0.3	●° 20¼-20¾
19	9.0	21.8	17.4	16.1	5.4	713.3	710.5	714.9	73	30	25	NE 0	E 0	NE 1	3	3	5	1.7	
20	11.2	14.5	10.9	12.2	1.4	711.5	709.8	708.2	98	70	82	NE 0	NE 0	NE 0	10●	10●	4	12.0	● 2-8, 10-p
21	7.8	17.8	10.2	11.9	1.0	708.7	707.9	709.5	83	34	71	W 1-2	NE 0	W 0	10	9	2	.	
22	8.8	16.1	10.2	11.7	0.6	711.7	712.3	714.4	90	39	55	W 0	W 1-2	SW 0	9	1	0	.	
23	16.5	19.8	13.3	16.5	5.3	716.1	712.2	710.4	63	25	43	NE 0	E 0-1	NE 0	0	0	0	.	
24	11.2	8.6	5.0	8.3	−3.1	707.8	707.8	708.4	57	85	92	NE 0	W 1	SW 1-2	10	10●	10	2.7	●° 13-20
25	4.5	8.2	5.8	6.2	−5.3	706.1	704.5	703.8	80	53	53	SW 0-1	W 1-2	SW 0	10	10	10	.	
26	5.8	12.5	5.8	8.0	−3.6	702.8	702.3	704.3	63	36	60	NW 0	SW 1	W 0	10	7	2	.	
27	4.5	9.3	6.0	6.6	−5.2	705.2	706.5	710.3	77	42	56	SW 0-1	SW 1	W 0-1	10	10	8	.	
28	5.8	7.4	4.4	5.9	−6.0	710.9	710.1	708.9	69	63	100	N 0	NE 0	E 0	3	10	10●	15.5	● 16-n
29	6.3	14.6	8.2	9.7	−2.3	711.4	711.3	712.6	82	28	52	NE 0	SW 0-1	W 0	7	2	5	.	☋ III
30	7.8	12.1	9.1	9.7	−2.5	712.2	711.7	710.9	63	47	100	NE 0	SW 0-1	SW 0	6	10	10●	8.8	● 16, 18½-n
Mittel	7.6	14.6	9.3	10.5	—	711.5	710.2	711.1	76	39	62				6.8	6.5	6.4	Summe 46.8	

λ = 8° 57′, β = 46° 0′.
H_b = 276.2m, G = 0.03 m/m.

Lugano.

April 1925.
Beobachter: *G. Malatesta.*

Tag	Lufttemperatur 7³⁰	13³⁰	21³⁰	Mittel	Abweich. vom Normalst.	Luftdruck 7³⁰	13³⁰	21³⁰	Relative Feuchtigkeit 7³⁰	13³⁰	21³⁰	Windrichtung und Stärke 7³⁰	13³⁰	21³⁰	Bewölkung 7³⁰	13³⁰	21³⁰	Niederschlag	Witterung
1	6.4	11.4	9.0	8.9	−0.2	741.2	740.2	740.1	75	65	62	N 0	SE 0	N 0	0	1	0	.	
2	4.8	13.0	9.2	9.0	−0.3	741.4	741.3	740.3	65	66	65	N 0	S 0	N 0	0	8	2	.	
3	6.8	9.4	7.4	7.9	−1.5	738.9	738.0	736.9	68	68	80	SE 0	S 0	N 0	2	10●	10●	28.8	●² a, II–n
4	6.4	15.6	8.0	10.0	0.5	736.3	734.9	736.1	75	35	60	SW 0	SW 0	N 0	5	1	10	2.0	●² n (3/4)
5	6.2	15.2	8.4	9.9	0.2	736.4	735.4	736.2	67	38	62	N 0	SE 0	N 0	0	1	10	2.6	● n (4/5), p
6	7.6	12.4	10.4	10.1	0.3	737.8	735.7	734.5	75	50	64	NNW 0	S 0	N 0	1	10	10	2.0	● n (5/6)
7	8.8	9.2	7.8	8.6	−1.3	734.2	734.4	733.7	65	65	85	N 0	W 0	N 0	10	10	10	9.4	● n (6/7), ● p–III
8	7.6	10.4	8.2	8.7	−1.4	731.3	731.5	733.4	68	62	85	SW 0	SE 0	N 0	10	10	10●	19.8	● p n
9	7.4	12.2	9.4	9.7	−0.5	735.7	735.6	735.3	70	45	60	N 0	SSE 0	N 0	5	10	0	.	● n (8/9)
10	7.2	13.8	9.8	9.9	−0.4	735.3	734.5	734.3	65	55	58	N 0	SSE 0	N 0	10	9	8	.	
11	8.4	11.2	8.6	9.4	−1.1	734.3	735.5	736.6	65	66	64	N 0	SE 0	N 0	9	10	0	2.8	●° p
12	7.4	16.2	8.2	10.6	0.0	735.3	734.2	735.4	70	59	71	N 0	SE 0	N 0	0	6	9	11.5	
13	8.6	14.6	11.0	11.4	0.7	735.1	733.9	734.5	82	47	48	N 0	SE 0	N 0	10●	10	0	0.5	● n–a
14	9.0	18.4	11.4	12.9	2.0	734.8	734.9	737.2	68	62	64	N 0	SE 0	N 0	10	4	0	.	● 11¾
15	8.2	19.2	11.0	12.8	1.8	738.5	738.5	737.6	66	62	64	N 0	SE 0	N 0	3	0	5	.	
16	10.2	15.8	10.8	12.3	1.2	733.2	729.6	731.3	67	63	50	NW 0	SE 0	N 1	10	5	0	.	
17	10.6	17.4	11.8	13.3	2.0	732.8	734.0	736.6	40	27	30	N 1	N 1	N 1	0	0	0	.	⸗ p n
18	7.8	19.4	10.2	12.4	1.0	737.7	737.0	738.4	48	28	65	N 0	S 0	S 0	0	2	0		
19	7.6	17.4	12.4	12.5	1.0	739.2	738.7	739.4	74	50	79	N 0	S 0	S 0	0	2	10	0.8	
20	10.8	11.8	11.0	11.2	−0.4	737.2	736.2	735.2	80	73	85	SW 0	SW 0	SW 0	10	10	10●	6.4	●° n, a, ● m. U. p, n
21	10.6	12.2	11.0	11.3	−0.5	733.4	734.2	734.5	76	63	68	NW 0	E 0	N 0	7	8	2	1.8	⸗ ● 3, ●° a
22	10.4	20.4	10.2	13.7	1.8	732.8	733.8	737.3	70	46	40	N 0	NNE 1	NNE 3	0	0	0	.	⸗ 20–n
23	6.2	16.6	11.2	11.3	−0.8	740.6	738.7	737.3	47	45	56	N 0	E 0	N 0	0	0	0	.	
24	8.8	7.4	6.0	7.4	−4.8	735.6	734.3	731.1	59	68	80	S 0	W 0	N 0	10	10	10	8.0	● a
25	7.4	12.2	8.8	9.5	−2.8	724.3	723.8	724.2	64	35	46	SE 0	N 1	N 0	10	10	10	.	● n (24/25)
26	7.0	10.2	6.4	7.9	−4.6	724.7	725.9	726.8	62	60	68	E 0	E 0	N 0	10	10●	10●	7.4	●° a–II, ● m. U. p–III
27	5.0	9.2	7.8	7.3	−5.3	726.3	726.4	729.6	69	35	64	S 0	S 0	N 0	10	10	2	.	● n (26/27)
28	5.0	17.0	10.4	10.8	−1.9	731.2	731.8	731.8	65	25	64	S 0	N 0	N 0	0	1	2	1.0	●° n (28/29)
29	8.0	19.4	11.4	12.9	0.0	731.7	733.5	734.8	75	25	38	N 0	S 0	N 0	0	0	2	.	
30	8.6	8.6	8.6	8.6	−4.4	736.6	737.2	735.9	60	80	87	SE 0	SE 0	N 0	3	10●	10●	17.4	● a–n
Mittel	7.8	13.9	9.5	10.4	—	734.8	734.4	734.9	67	52	64				4.8	6.0	5.1	Summe 122.2	

λ = 7° 35′, β = 47° 33′.
H_b = 277.2m, G = 0.13 m/m.

Basel.

April 1925.
Bernoullianum.

Tag	7³⁰	13³⁰	21³⁰	Mittel	Abweich. vom Normalst.	7³⁰	13³⁰	21³⁰	7³⁰	13³⁰	21³⁰	7³⁰	13³⁰	21³⁰	7³⁰	13³⁰	21³⁰	Niederschlag	Witterung
1	7.0	14.6	10.2	10.6	3.1	739.3	738.6	739.7	88	54	75	E 1	S 1	W 1	8	6	8	0.2	● 14¼–14½
2	6.0	15.0	9.6	10.2	2.6	740.2	738.3	736.9	88	49	66	SE 1	E 1	SE 1	5	5	0	.	
3	6.0	15.6	10.8	10.8	3.1	736.1	734.1	734.7	76	49	73	SE 1	E 1	SW 1	4	6	10	0.1	●° n (3/4)
4	8.2	13.9	10.4	10.8	2.9	735.4	734.3	734.4	81	60	80	SE 1	W 1	NW 1	10	7	9	0.1	●° 20½
5	5.4	15.6	11.2	10.7	2.7	735.1	733.0	732.2	88	50	69	SE 1	N 1	SE 1	2	4	2	.	
6	5.9	16.8	12.2	11.6	3.5	732.0	730.6	730.4	80	42	72	SE 1	N 1	W 1	5	7	10	.	
7	9.4	15.2	10.4	11.7	3.4	730.4	729.6	731.7	79	54	77	SE 1	N 1	SW 1	10	10	10	2.4	
8	8.0	11.6	8.8	9.5	1.1	732.2	732.0	733.6	89	76	94	SW 1	W 1	SW 1	10●	10	10●	12.1	● 3¾–8¼, 15–20¼, ●°–22
9	8.4	15.2	12.3	12.0	3.5	734.4	732.8	732.4	94	61	75	E 1	E 1	E 1	3	3	10	8.0	
10	8.8	11.2	10.4	10.1	1.4	734.9	735.3	736.3	93	86	80	W 0	S 0	W 0	10	10●	10●	5.8	● m. U. 2–8¼, 12, 13–13¾, *)
11	7.8	10.2	9.1	9.0	0.2	737.1	736.9	736.9	94	94	96	W 0	S 0	SW 0	10●	10●	10	10.4	●° 0½–1½, ● m. U. 6¼–19¾
12	9.0	14.3	10.0	11.1	2.2	735.8	734.8	734.9	92	59	84	S 1	W 1	E 1	10	8	0	.	
13	7.7	13.6	10.8	10.7	1.6	735.9	735.7	735.8	89	60	77	W 1	W 1	SW 1	10	10	10	.	
14	9.4	11.6	9.8	10.3	1.1	736.8	737.1	739.6	86	74	62	SE 1	W 1	W 1	10	10●	10	0.2	●° 12¾–13¾
15	6.4	12.6	12.8	10.6	1.3	739.0	738.7	736.8	82	64	55	E 1	W 1	S 1	10●	10	10	7.0	●° 1, ● 8¼–11
16	8.6	9.6	5.8	8.0	−1.5	731.4	733.4	734.0	86	55	82	W 2	W 3	SW 2	10●	6	10	3.7	● 2½–9½, ●° 12¾, 16¼–18¼, *)
17	5.8	8.4	7.4	7.2	−2.4	736.5	738.8	740.0	82	67	83	SW 1	W 2	S 0	7	10	10	1.0	● 16¼–16½, 17¼–17½
18	3.2	14.2	11.2	9.5	−0.2	737.5	733.9	732.9	90	46	69	SE 1	E 1	E 1	4	4	1	.	
19	9.6	18.2	15.4	14.4	4.6	734.6	733.7	732.0	77	53	76	SE 1	SE 1	S 1	6	2	10	20.3	●° 9, 10¼, ⸗ ● 22–22½
20	10.8	13.2	11.2	11.7	1.7	733.7	733.5	732.0	95	82	90	S 1	NE 1	W 1	10●	10	10	2.0	● 0¾–10¼, 11½, 15½–16¼
21	7.2	7.6	8.0	7.6	−2.5	732.3	734.2	735.6	97	89	94	W 1	N 1	W 1	10●	10	10	0.7	● 6½–8½
22	3.8	10.2	8.5	7.5	−2.7	738.6	739.7	739.7	83	63	71	W 1	N 1	S 1	10	6	0	.	
23	7.2	17.6	13.6	12.8	2.4	738.3	735.5	733.1	66	38	64	S 1	E 1	S 1	2	1	0	.	
24	10.0	8.6	6.5	8.4	−2.1	731.9	732.1	732.5	80	84	93	SE 1	W 2	E 1	10	10	10	7.1	● 8¾–11¾, 12¾–17
25	6.4	7.6	5.6	6.5	−4.1	730.5	729.4	728.7	76	72	88	SW 1	N 1	E 1	10	10	10	0.7	●° 7¾–8, 16¼, ● △° 16¾–17¼
26	4.6	10.6	5.8	7.0	−3.7	727.2	726.2	727.9	84	45	87	SE 1	N 1	W 1	9	8	10●	3.0	●° 17¼–18, ● 21¼–22¼
27	4.6	7.6	6.4	6.2	−4.7	729.7	731.1	734.3	93	72	82	S 1	W 1	SW 1	10●	8	10●	0.8	● 1¼–3¾, 6¼–9½, ●° *)
28	6.4	6.4	7.6	6.8	−4.2	733.0	730.2	728.8	80	85	81	E 2	E 2	SW 1	9	10●	7	10.0	● 11¾–17, 18, 19¼–22¾
29	7.2	11.2	6.8	8.4	−2.7	733.6	736.0	737.1	64	48	85	SW 3	W 2	N 1	7	8	0	.	● 2, ●° 9¼
30	4.8	13.0	11.0	9.6	−1.6	735.8	734.7	732.5	84	56	73	SE 1	N 1	SE 1	9	10	10	2.0	●° 12½, 13–13¼, 14½
Mittel	7.1	12.4	9.6	9.7	—	734.6	734.1	734.2	84	63	78				8.0	7.6	7.6	Summe 97.6	

*) 10. ●° 21½–21¾ *) 16. ● 20¼–20½, 23½–23¾, ⸗ *) 27. 20¼–20½, 21½

April 1925.
Beobachter: *Observatorium.*

Säntis.

$\lambda = 9^{\circ}\,20'$, $\beta = 47^{\circ}\,15'$.
$H_b = 2500.1^{m}$. $G = -0.10\,^{m}/_{m}$.

Tag	Lufttemperatur 7³⁰	13³⁰	21³⁰	Mittel	Abweich. vom Normalst.	Luftdruck 7³⁰	13³⁰	21³⁰	Relative Feuchtigkeit 7³⁰	13³⁰	21³⁰	Windrichtung und Stärke 7³⁰	13³⁰	21³⁰	Bewölkung 7³⁰	13³⁰	21³⁰	Niederschlag	Witterung
1	−5.8	−3.2	−6.5	−5.2	1.0	561.3	561.6	562.1	100	96	100	S 1	WSW 2	NW 2	10≡*	5	10≡*	10.4	✳ △ ≡ n-12, ✳° ≡° III-n
2	−5.4	−2.5	−5.4	−4.4	1.7	562.0	562.1	561.3	100	99	95	SW 1	SW 2	S 2	3	5	0	.	
3	−4.0	−1.0	−5.3	−3.4	2.6	559.6	559.1	558.7	55	72	85	S 1	SSW 1	S 0	1	7	5	.	
4	−4.0	−3.0	−5.2	−4.1	1.8	558.1	558.4	558.3	90	98	100	SE 2	SE 1	WSW 0	6	7	6	.	△° 15½-15¾
5	−3.5	−1.2	−4.5	−3.1	2.7	558.1	558.5	558.1	65	95	65	SE 1	SSW 1	SE 2	1	3	3	.	
6	−3.5	−0.5	−4.2	−2.7	3.0	557.2	557.2	557.0	60	65	80	S 2	SSE 2	S 1	3	5	5	.	
7	−4.2	−1.0	−3.5	−2.9	2.7	555.8	556.2	556.5	70	72	80	SSW 3	ESE 1	S 0	10	6	8	0.6	♡ III, ✳° △° n (⅞)
8	−3.8	−2.8	−3.8	−3.5	2.0	555.6	555.8	556.6	100	100	100	NNE 1	ENE 1	ENE 1	8	10≡	10≡*	19.4	≡ 10-n, ⌞ △ 17¾-19, ✳ n
9	−4.4	−1.3	−3.6	−3.1	2.3	558.0	558.2	558.3	100	100	100	N 1	S 2	SW 3	10≡*	10≡	5	.	≡ ✳° n-9, ≡°-16, ⸙ III
10	−3.2	−2.8	−4.6	−3.5	1.8	558.1	558.6	559.4	100	100	100	S 2	S 0	NE 0	10	10≡*	10≡	.	≡, ✳° 8½-11
11	−4.6	−2.8	−4.4	−3.9	1.3	559.1	559.4	560.0	100	100	100	NE 1	ENE 1	NE 0	10≡	10≡*	3	1.0	≡ n-18, ✳° △° p
12	−3.4	−0.4	−3.1	−2.3	2.7	558.8	559.1	559.4	100	100	100	S 1	SSW 1	S 0	1	10≡	8	.	≡ 12½-17
13	−3.4	−0.2	−3.8	−2.5	2.4	558.9	559.1	559.4	85	85	100	E 0	NE 0	NW 1	7	10≡	10≡*	21.5	✳² △ ≡ m. U. 10-n, ⌞ 15¾
14	−5.0	−3.5	−5.5	−4.7	0.1	559.3	559.9	561.1	100	100	100	W 1	WSW 2	W 1	10≡	10≡*	10≡*	25.1	≡, △ II, ✳²-n, ⸙ p
15	−8.0	−3.2	−3.7	−5.0	−0.3	560.5	561.2	560.7	100	100	100	WSW 2	WSW 3	SW 2	8	10≡*	10≡	37.0	≡ ⸙ ✳ 9-17, ≡-n
16	−4.3	−7.6	**−9.6**	−7.2	−2.6	554.3	553.6	553.7	100	100	100	SW 3	WSW 2	SW 3	10≡*	10≡*	10≡*	**53.6**	≡ ✳² ⸸ ⸙
17	**−9.6**	−8.0	−8.1	−8.6	−4.1	555.5	558.2	560.1	100	100	100	SW 2	SW 2	SW 1	10≡*	10≡*	10≡*	36.4	≡ ✳ ⸸
18	−7.7	−6.0	−3.8	−5.8	−1.4	559.3	559.4	560.0	100	25	35	SW 2	WSW 4	SW 4	4	3	10≡	2.0	⸙ n-11, ≡ III-n
19	0.0	**3.0**	2.5	1.8	6.1	561.0	562.2	561.1	100	60	50	SW 2	SSW 2	SW 3	10≡	5	4	4.0	≡ ✳° n-1, ⸙ p n
20	−1.4	1.2	0.0	−0.1	4.1	559.4	559.5	559.0	100	100	100	WSW 2	SW 2	SW 2	10≡*	10≡*	10	6.6	≡ ✳° m. U. 5-III
21	−3.1	2.0	−3.1	−1.4	2.6	556.4	557.4	558.4	100	100	100	SSW 3	SSW 2	WSW 1	10*	10≡*	10≡	3.1	✳° 5½-1, ⸙ 1, ≡ 12-n
22	−7.0	−6.4	−7.3	−6.9	−3.0	558.4	560.6	562.5	100	100	15	NW 1	WNW 1	NE 1	10≡	10≡*△	0	.	✳° n, ≡-16, ✳ △° II
23	0.0	1.8	0.6	0.8	3.0	562.1	**562.3**	560.6	4	23	20	NW 1	SW 3	SW 1	2	2	0	.	⸙ p
24	−1.7	−2.3	−6.8	−3.6	−0.1	557.1	555.5	553.8	50	100	100	ENE 1	SE 0	WNW 2	10	10≡*	10≡*	21.7	≡ ✳° 10½-p, ✳² ⸸ ≡ n
25	−8.8	−7.2	−9.1	−8.4	−4.8	551.9	551.4	551.0	100	100	100	NNW 0	WNW 1	N 1	10≡*	10≡*	10≡*	17.3	≡, ✳² n-1, ✳°-n
26	−8.4	−4.3	−9.5	−7.4	−3.9	**549.0**	549.6	550.5	100	100	100	N 0	WSW 0	WNW 1	10≡*	10≡*	10≡*	6.5	≡ ✳
27	−9.6	−7.4	−8.6	−8.5	−5.2	550.9	552.2	555.1	100	100	100	WNW 1	N 1	WNW 1	10≡*	10≡*	10≡*	30.2	≡ ✳
28	−7.0	−3.4	−5.2	−5.2	−2.0	555.1	554.5	553.3	100	100	100	S 1	SSW 1	WSW 4	5	8	10	20.0	⊕ 10½, ⸙ ⸸² 16½-n
29	−8.5	−6.6	−7.6	−7.6	−4.5	553.9	556.7	559.2	100	100	100	WSW 4	WSW 3	WSW 1	10≡*	10≡*	10≡	8.5	≡, ⸙ ✳¹ ⸸ n-p
30	−4.3	−2.5	−3.1	−3.3	−0.3	558.7	558.8	558.2	100	100	100	WSW 2	SE 1	SW 3	6	10≡*	10	10.6	≡ ✳ 11¾-21, ≡°-n
Mittel	−4.9	−2.8	−4.9	−4.2	—	557.4	557.9	558.1	89	90	87				7.5	8.2	7.6	Summe 335.5	

April 1925.
Beobachter: Frl. *F. Lombardi.*

St. Gotthard (Hospiz).

$\lambda = 8^{\circ}\,34'$, $\beta = 46^{\circ}\,33'$,
$H_b = 2102.9^{m}$, $G = -0.14\,^{m}/_{m}$.

1	−3.0	−3.4	−5.0	−3.8	0.2	591.3	591.3	591.6	53	45	45	SE 0	S 0	NE 1	3	0	0	.	
2	−5.4	3.0	−2.4	−1.6	2.3	591.6	591.6	591.2	50	45	70	E 0	S 1	SE 2	0	3	10≡	.	≡ 19-n
3	−3.0	−0.2	−2.5	−1.9	1.9	589.2	588.7	587.9	73	55	73	SE 0	SE 2	SE 2	10≡	10≡	10≡	1.6	≡, ✳ ●° n (¾)
4	−3.1	3.4	−2.7	−0.8	2.8	587.4	587.4	588.0	60	50	51	SE 0	SE 0	SE 0	5	2	10	.	
5	−5.6	5.6	−1.6	−0.5	3.0	588.6	588.6	588.1	48	33	58	N 0	NE 1	SE 1	0	5	4	.	
6	−3.5	1.0	−3.4	−2.0	1.4	587.8	588.3	587.0	64	60	65	SE 1	SE 1	SE 1	10	10	10*	0.3	✳° 21½-21¾
7	−3.4	0.0	−3.1	−2.2	1.1	585.7	586.1	585.9	65	59	67	SE 1	SE 1	SE 1	10	10	10	1.2	
8	−3.0	−1.2	−3.2	−2.5	0.7	584.2	584.3	585.4	80	75	69	SE 1	N 1	N 1	10	10≡	10	0.5	✳° n (⅞), ≡ 9-19½
9	−3.0	5.8	2.4	1.7	1.4	587.0	587.7	588.1	75	54	63	N 1	N 0	N 1	10≡	5	10≡	.	✳° n (⅝), ≡ 1-10, III
10	−1.4	−6.6	−3.1	−3.7	0.7	588.0	587.4	588.4	60	54	63	N 0	SE 0	N 1	5	10	0	.	
11	−2.5	−1.2	−2.0	−1.9	0.9	588.3	588.4	589.2	62	47	58	N 1	N 1	N 1	10	10	0	.	
12	−2.2	5.3	−0.4	0.9	3.6	588.2	588.2	588.1	72	49	65	N 0	S 1	SE 0	0	6	10	.	
13	−1.6	3.4	−1.8	0.0	2.6	587.7	587.9	588.5	64	50	74	N 1	N 1	N 2	5	4	10≡	.	≡ 15-n
14	−2.4	0.0	−3.2	−1.9	0.6	588.6	589.0	590.4	68	48	65	N 1	N 1	N 2	10≡	5	0	.	≡ n-9
15	−3.2	5.4	0.0	0.7	3.0	591.0	591.8	591.0	60	54	60	N 0	SE 1	SE 0	8	10	10	1.8	✳° ●° n (¹⁵/₁₆)
16	−0.2	0.6	−2.6	−0.7	1.5	585.7	585.0	585.1	55	55	70	SE 0	N 4	N 3	10≡	7	10≡*	20.8	≡ n-8, ⸙ p n, ✳² ≡ 15-n
17	−4.7	−3.4	−6.8	−5.0	−2.9	586.0	589.3	589.3	79	60	65	N 1	N 2	N 2	10≡*	10	10	1.8	≡ 1, ✳ n-a
18	−2.8	4.0	−2.0	−0.3	1.7	589.3	589.8	590.4	73	40	40	N 0	SE 2	S 1	0	0	0	.	
19	1.8	6.8	−1.4	2.4	4.3	590.7	591.8	591.3	40	41	40	S 0	S 2	S 2	0	0	0	.	
20	0.6	2.0	−0.2	0.8	2.6	589.2	588.6	588.5	50	65	70	S 2	S 2	S 1	10≡*	10≡*	10≡*	15.1	≡, ✳ m. U.
21	−0.2	7.4	−1.0	2.1	3.7	586.8	586.8	587.2	70	70	60	S 1	S 0	S 1	10*	10	10	.	✳ n-8¾
22	−3.0	−2.0	−4.0	−3.0	−1.5	586.8	589.1	591.6	65	45	66	N 4	N 4	N 3	10	7	0	.	⸙
23	−1.4	**9.0**	−1.0	2.2	3.6	**592.3**	**592.3**	592.1	25	34	70	N 1	N 0	S 2	0	0	0	.	
24	−1.0	1.0	−6.8	−2.3	−1.0	586.7	585.3	582.1	65	55	64	S 1	S 0	S 1	10	10	10*	**25.2**	✳² 17¼-n
25	−7.0	−5.6	−7.2	−6.6	−5.4	579.9	579.7	579.0	60	57	78	N 4	N 4	N 4	10≡*	10≡*	10≡*	9.2	≡ ✳ ⸙ ⸸
26	−7.2	−3.8	−6.6	−5.9	−4.9	**578.7**	**578.7**	579.5	60	43	70	N 4	N 1	N 2	10≡	10	10*	7.2	⸙ n-1, ≡ n-9, ✳ 21-22
27	−7.2	−5.6	−7.8	−6.9	−6.0	579.8	580.7	584.7	65	65	65	N 4	N 4	N 4	10≡	10≡	10	.	≡ n-20
28	−7.8	1.2	−4.0	−3.5	−2.7	585.7	584.7	583.9	68	70	70	N 1	S 1	S 2	7	10	10*	5.3	✳ 21¼-n
29	−3.8	−0.2	−5.6	−3.2	−2.5	584.9	587.1	588.7	55	35	60	N 2	N 1	N 2	3	0	0	.	
30	0.2	4.0	−2.0	0.7	1.3	589.5	588.8	587.6	40	55	70	S 1	S 1	S 1	3	10*	10*	5.6	✳ 10-n
Mittel	−3.0	1.2	−3.0	−1.6	—	587.2	587.5	587.7	61	52	63				6.6	6.8	6.8	Summe 95.6	

$\lambda = 7^{\circ}\,26'$ $\beta = 46^{\circ}\,57'$,
$Hb = 572.2^{m}$, $G = 0.05$ ‰.

Bern.

Mai 1925.
Tellur. Observatorium.

Tag	Lufttemperatur 7³⁰	13³⁰	21³⁰	Mittel	Abweich. vom Normalst.	Luftdruck 7³⁰	13³⁰	21³⁰	Relative Feuchtigkeit 7³⁰	13³⁰	21³⁰	Windrichtung und Stärke 7³⁰	13³⁰	21³⁰	Bewölkung 7³⁰	13³⁰	21³⁰	Niederschlag	Witterung
1	6.2	9.5	3.8	6.5	−3.8	706.7	707.1	710.4	95	53	69	SW 2	W 2	SW 1	10●	7	1	5.6	⸗ 6–20, ● 3–1, ●² –11½
2	3.3	7.0	5.4	5.2	−5.3	712.7	714.2	716.3	93	58	74	SW 0	W 1	N 0	10●	10	5	0.7	●° n–8½ m. U.
3	**2.7**	11.2	7.2	7.0	−3.6	715.1	713.2	712.5	89	43	65	SE 0	E 2	N 0	0	0	2	.	⸗ 10–20
4	5.7	15.5	11.7	11.0	0.3	712.5	711.3	711.1	77	45	84	E 0	W 0	NW 0	7	10	8	0.1	
5	9.0	16.4	11.0	12.1	1.3	709.5	707.3	707.3	93	63	90	SW 0	SW 1	W 2	10●	8	10●	4.2	●° n–1, 16¾, 19¾–23, ⌒ 19¼
6	8.2	11.2	8.3	9.2	−1.8	708.9	708.9	708.2	88	75	88	W 0	SW 0	SE 1	10	10●	8	4.1	⸗ n, ●° 3–5, 9¼–16½
7	6.6	13.9	8.3	9.6	−1.5	708.2	707.4	707.4	97	58	94	W 0	W 0	NE 1	10≡●	8	10●	10.0	≡° n–8½, ●° 5½–8½, *)
8	8.9	14.2	9.0	10.7	−0.5	708.3	707.7	710.1	85	60	95	W 0	N 1	S 0	6	10	10	2.3	●° 16½–21 m. U.
9	6.6	14.3	8.8	9.9	−1.4	710.5	709.5	710.3	97	61	91	SW 0	NE 1	W 1	5	8	10●	11.4	≡ n–7, ⸗ ⌒ ●² 19¾–21¼, *)
10	7.7	10.6	9.1	9.1	−2.4	709.7	709.9	710.8	94	74	94	SW 0	W 1	SE 0	10	10●	10●	3.9	●° 10½–23 m. U., ●°–n
11	7.9	9.8	8.0	8.6	−3.0	710.8	711.7	712.6	97	84	95	NE 0	N 1	NE 1	10●	10●	10	3.4	●° n–18½ m. U., n
12	9.0	12.2	10.4	10.5	−1.2	712.8	713.7	715.3	89	65	92	NE 1	E 2	NE 1	10	10	10	.	⸗ 10–17
13	9.8	17.1	14.4	13.8	1.9	715.6	714.9	714.3	89	59	71	NE 0	E 1	N 1	10≡	7	0	.	≡° n–1
14	11.0	20.6	16.3	16.0	4.0	713.6	712.2	711.9	84	42	58	SE 0	E 2	N 1	0	0	0	.	⸗ 12–19
15	12.1	20.8	16.6	16.5	4.4	711.1	710.5	709.6	78	49	71	NE 1	N 1	NE 0	0	0	0	.	
16	12.8	**23.8**	16.0	17.5	5.3	709.7	708.9	708.5	80	39	89	S 0	NE 1	NE 0	0	1	1	0.6	⌒ ●° 17½–17¾, ●° 18½–19
17	13.9	23.3	13.8	17.0	4.6	709.1	707.4	708.0	79	44	95	SE 0	N 1	SW 0	2	1	10●	25.6	⌒ ●² 17½–18, ●° 19½, *)
18	11.4	19.8	13.3	14.8	2.3	708.5	707.6	708.3	95	53	95	S 0	NE 1	S 1	4	3	10●	**48.1**	≡ n–7, ⌒ ●² 19¾–21, *)
19	11.7	20.4	17.2	16.4	3.8	709.3	708.4	707.7	93	54	74	SE 1	NE 1	NE 1	3	3	1	.	⸗ 16–19
20	10.4	19.3	14.4	14.7	2.0	709.9	709.7	710.4	69	44	70	N 0	NE 1	N 1	8	1	0	.	
21	10.9	19.6	14.2	14.9	2.0	710.6	709.9	710.4	89	50	74	S 0	NW 0	SE 1	0	3	9	0.2	⸗ 17–18, ●° n
22	11.6	20.2	12.0	14.6	1.6	709.4	708.3	708.2	87	48	90	SE 1	WSW 1	E 1	10	8	10	11.0	●° 8½, ⌒ ●² 19–19½, ●° n
23	10.6	18.9	13.5	14.3	1.2	707.6	705.8	704.0	93	61	94	SE 0	NW 1	SE 0	7	8	0	2.6	●° 13¾–14, ●²–15, ●° 17¼
24	8.4	17.7	9.4	11.8	−1.4	706.6	706.4	709.1	82	33	79	SW 1	SW 2	SE 1	7	8	10●	4.6	⸗ 3–6, n, ⌒ ●² 18–19, ●° 21½
25	9.2	16.7	11.3	12.4	−0.9	708.2	707.5	708.5	82	48	84	S 0	N 0	W 0	1	7	10	6.8	⌒ ●° 18½–19
26	9.4	12.7	11.2	11.1	−2.4	710.0	710.7	711.7	94	76	85	SW 1	SE 1	SE 0	10●	9	9	1.0	●° 3¼–9½
27	8.9	17.7	13.3	13.3	−0.3	712.0	710.2	708.7	88	40	67	S 0	SW 1	W 0	9	2	10	0.1	◡ 21
28	11.8	16.3	13.5	13.9	0.2	706.7	705.8	**703.9**	91	69	92	WSW 0	W 1	NE 0	10●	10●	10●	16.3	●° n–8, 12¼–14½, ⌒ 19½, *)
29	9.7	12.5	10.4	10.9	−2.9	708.0	711.1	714.9	95	69	92	W 1	W 0	SW 0	10●	10●	10	1.9	●° n–10, 10½–17 m. U.
30	11.8	18.1	15.0	15.0	1.0	717.5	717.9	719.1	82	53	78	SW 0	SW 1	W 0	8	5	0	.	
31	12.8	21.2	17.1	17.0	2.9	**721.1**	719.5	718.4	85	45	79	S 0	W 1	N 0	0	0	0	0.0	
Mittel	9.3	16.2	11.7	12.4	—	710.6	710.1	710.6	88	55	83				6.4	6.0	6.3	Summe 164.5	

*) 7. ⌒ ●² 19¼–19½, ●°–23 *) 9. ●°–22 *) 17. ●²–21¾ *) 18. ●° 23¼ *) 28. ●° 21½–22, ●²–24

$\lambda = 6^{\circ}\,57'$, $\beta = 47^{\circ}\,0'$,
$Hb = 487.3^{m}$, $G = 0.06$ ‰.

Neuchâtel.

Mai 1925.
Observatorium.

1	6.8	9.8	4.9	7.2	−4.6	712.7	714.5	717.6	58	48	71	SW 3	NW 3	W 2	10	5	9	1.4	● n–7¼, ⸗ a p
2	**3.5**	9.0	6.7	6.4	−5.5	720.0	721.8	723.9	92	56	56	NW 1	W 2	NE 2	10●	7	4	1.0	●° n–10 m. U.
3	5.7	13.4	9.2	9.4	−2.6	722.2	720.6	719.6	78	42	51	E 1	E 2	NE 2	0	3	8	.	
4	6.0	13.2	11.5	10.2	−2.0	719.8	718.5	717.8	84	54	73	NE 1	SW 1	NE 1	7	9	7	1.5	
5	9.4	18.1	11.7	13.1	0.8	716.3	714.2	714.7	97	63	78	SE 0	SW 1	W 1	10	7	10	1.5	●° n–9
6	8.1	13.2	9.1	10.1	−2.3	716.0	715.9	715.4	85	73	77	SW 0	SW 1	NE 1	10	9	9	3.6	●° n–10
7	7.6	16.6	10.2	11.5	−1.1	715.3	714.2	714.8	97	59	87	NE 0	SW 1	W 1	10	5	10	5.4	●° n–7, ⌒ ● 18¾–19¼
8	9.2	15.8	9.7	11.6	−1.1	715.5	714.5	717.3	84	61	89	SW 1	S 1	W 1	8	7	10	3.1	⌒ ● 16–n m. U.
9	9.3	17.2	8.8	11.8	−1.0	717.5	716.4	717.3	91	52	94	E 1	NE 1	NW 0	9	6	9	6.9	●° 16, ● 19–21½ m. U.
10	9.0	11.5	10.5	10.3	−2.7	716.8	717.3	717.8	94	69	58	SE 1	NW 1	N 2	10	10	10	1.2	●° 8–12 m. U.
11	9.0	11.6	8.5	9.7	−3.4	717.9	718.9	719.8	89	78	96	NE 1	E 1	N 1	10●	10	10	1.9	●° a p m. U.
12	10.1	14.5	12.0	12.2	−1.1	720.0	720.4	722.7	84	63	83	E 2	E 2	E 2	8	10	10	.	
13	11.8	20.7	16.7	16.4	3.0	722.6	721.8	720.9	80	54	59	NE 1	E 2	E 3	10	5	0	.	⸗ III
14	15.1	22.7	17.8	18.5	5.0	720.6	719.4	718.6	70	45	98	E 2	E 3	E 1	0	0	0	.	⸗ II
15	15.4	22.9	17.6	18.6	4.9	718.1	717.0	716.4	69	49	63	E 2	S 1	NW 0	0	2	0	.	
16	14.3	**24.8**	15.3	18.1	4.3	716.8	714.9	715.3	81	43	69	NE 1	S 1	NE 0	0	5	2	.	
17	15.3	24.1	15.2	18.2	4.3	716.2	713.8	715.0	81	49	92	SE 1	SW 1	N 1	5	4	10	4.8	●° 20¼–n m. U.
18	14.0	23.8	12.6	16.8	2.8	715.4	714.0	715.2	94	61	93	NE 1	SE 1	N 1	9	6	9	13.7	≡² 7, ⸗ ⌒ ●² ▲² 18¾–20
19	12.0	23.4	17.0	17.5	3.3	716.4	714.7	714.9	96	56	78	NE 1	E 1	N 1	9≡	6	3	.	≡² n–8
20	13.4	20.9	15.8	16.7	2.4	717.1	716.5	717.3	60	51	66	E 1	S 1	N 2	3	2	2	.	
21	12.4	21.6	14.2	16.1	1.7	717.9	716.9	717.3	90	50	86	NE 1	SE 1	W 1	7	3	5	0.8	● 21
22	12.6	20.5	12.6	15.2	0.6	716.5	714.7	715.0	93	55	94	SE 0	SW 1	N 1	9	8	8	6.0	●° 6½–7, 18, ⌒ ● 19–21
23	10.7	20.6	15.4	15.6	0.9	714.1	712.1	**709.8**	98	58	79	N 1	S 1	NE 1	10≡	6	4	0.5	≡² n–8½, ●° 16, 19
24	10.6	18.2	9.4	12.7	−2.1	713.5	713.5	716.1	75	**39**	88	W 1	W 2	N 1	3	8	4	0.7	⸗ 3, ●° n, 18–19½
25	11.4	20.0	12.3	14.6	−0.4	715.4	714.2	715.7	81	47	83	NE 1	SE 1	N 1	4	3	9	12.5	
26	9.8	15.1	9.6	11.5	−3.6	717.3	717.9	719.0	95	63	92	SW 2	SW 1	NE 1	10	9	4	1.6	● n–16 m. U.
27	9.9	19.7	13.9	14.5	−0.7	718.9	717.2	715.4	94	50	80	NE 1	S 1	NW 1	4	3	8	0.8	
28	12.1	15.4	13.6	13.7	−1.6	713.1	712.1	711.0	97	80	93	NW 0	SW 1	SW 1	10	10	10	**26.8**	● n–14 m. U., ⌒ ●² 19¾–n
29	9.8	12.6	11.0	11.1	−4.4	715.3	718.3	722.4	86	76	81	W 1	SW 1	N 1	10●	10	10	0.3	● n–11½
30	13.6	20.0	16.2	16.6	1.0	724.7	725.2	725.9	81	51	62	SE 1	S 1	N 1	3	6	0	.	
31	14.9	23.0	16.4	18.1	2.4	**728.0**	726.6	725.4	82	50	79	E 1	S 1	NE 1	0	3	3	.	
Mittel	10.7	17.9	12.4	13.7	—	717.7	717.0	717.6	85	56	79				6.7	6.0	6.3	Summe 96.0	

Mai 1925.
Beobachter: Frl. *H. Nager*.

Altdorf.

$\lambda = 8^{\circ}\,39'$, $\beta = 46^{\circ}\,53'$.
$H_b = 456.3^{m}$, $G = 0.05\,{}^{m}/_{m}$.

Tag	Lufttemperatur 7³⁰	13³⁰	21³⁰	Mittel	Abweich. von Normalst.	Luftdruck 7³⁰	13³⁰	21³⁰	Relative Feuchtigkeit 7³⁰	13³⁰	21³⁰	Windrichtung und Stärke 7³⁰	13³⁰	21³⁰	Bewölkung 7³⁰	13³⁰	21³⁰	Niederschlag	Witterung
1	8.9	6.5	7.2	7.5	−3.7	**712.7**	717.2	719.2	83	95	35	NW 0	E 0	N 1–2	10	10●	10	8.6	⛈ 9, ● 9½–II
2	4.2	7.8	5.7	5.9	−5.5	721.6	723.3	726.3	94	48	75	S 0	NW 1	W 0	10●	10	10	2.1	● I
3	**3.6**	20.2	6.8	10.2	−1.3	725.6	724.5	722.6	80	55	65	S 0	W 0	E 0	0	0	0	.	
4	7.8	14.5	10.6	11.0	−0.6	722.3	720.7	721.3	53	36	59	NW 0	NW 0	SE 0	7	10	6	.	
5	9.2	12.0	13.3	11.5	−0.2	718.5	719.2	716.3	73	65	45	W 0	SW 0–1	SE 0	10	6	8	0.5	
6	9.7	10.4	8.4	9.5	−2.4	718.4	718.5	718.3	93	60	95	W 0	NW 0–1	NE 0	10	10	8	2.0	●° n (5/6), ● p
7	9.6	15.0	9.5	11.4	−0.6	717.5	716.7	717.0	78	49	82	E 0	NW 0	NW 0	10	7	9	.	
8	8.8	16.3	12.0	12.4	0.3	718.3	716.6	718.8	94	50	56	N 0	N 0	NW 0	2	10	9	.	
9	10.4	14.6	9.7	11.6	−0.6	720.4	719.3	719.0	83	58	95	NE 0	NW 0	NW 0	10	7	8	2.7	
10	10.9	12.7	9.8	11.1	−1.2	719.6	719.1	720.7	90	62	98	NE 0	N 0	W 0	10●	10	10●	7.8	●° n–I, III
11	8.4	10.7	9.2	9.4	−3.1	720.4	721.2	722.5	97	78	95	W 0	NE 0	NE 0	10●	10●	10	1.9	● n–II
12	9.4	15.0	9.7	11.4	−1.2	723.2	723.2	725.6	98	55	95	W 0	NW 0–1	N 0	10●	9	10	.	●° n–I
13	9.6	18.7	13.3	13.9	1.2	725.4	724.0	724.1	86	52	98	NE 0	W 0–1	NE 0	2	5	7	.	
14	10.4	19.6	13.6	14.5	1.7	723.4	721.4	721.6	87	48	77	W 0	W 0–1	SE 0	0	3	0	.	
15	11.2	19.7	15.5	15.5	2.6	720.4	719.2	719.3	85	49	62	SE 0	W 0–1	E 0	0	0	0	.	
16	12.8	22.0	15.4	16.7	3.7	719.2	717.1	718.2	80	38	95	E 0	NW 0–1	NE 0	0	2	10●	5.7	⸜ ● III–n
17	13.8	**26.4**	19.8	20.0	6.8	718.7	715.4	716.0	83	**28**	33	SW 0	SE 0–1	SE 0–1	2	3	6	.	
18	15.2	21.2	16.2	17.5	4.2	717.7	716.1	716.7	74	50	55	NE 0	N 1	SE 0	3	4	3	.	⸜ III
19	14.1	20.9	17.2	17.4	4.0	718.7	715.5	717.1	78	53	73	E 0	W 0–1	SE 0	0	5	5	.	
20	14.2	19.0	14.0	15.7	2.2	719.3	718.7	720.3	65	53	65	NW 0	NW 1	SW 0	10	7	0	.	
21	11.3	18.4	16.6	15.4	1.8	720.5	719.3	720.0	80	54	42	E 0	NW 0–1	W 0	0	1	10	.	
22	13.8	21.0	15.0	16.6	2.9	719.0	717.0	718.0	98	53	69	NW 0	W 0–1	SE 0–1	10	9	7	.	
23	13.9	23.2	19.6	18.9	5.1	716.3	715.0	713.8	74	29	30	NW 0–1	SW 2–3	S 3–4	4	6	3	15.7	⛈ II–n
24	9.8	8.4	10.0	9.4	−4.5	716.9	718.3	718.6	100	93	75	NE 0	E 0	E 0	10●	10●	5	**38.5**	●² n–II
25	9.1	19.9	14.8	14.6	0.6	717.7	716.8	717.8	88	32	36	NW 0	SE 2	SE 0	7	6	8	.	●² n (24/25)
26	12.8	13.9	10.8	12.5	−1.7	719.2	721.0	721.9	70	76	100	E 0	W 0	W 0	10	10●	10●	3.6	● II–n
27	11.6	17.8	11.6	13.7	−0.6	721.5	719.3	717.8	78	36	74	S 0	NW 0–1	SE 0	8	7	0	.	
28	13.5	20.7	17.4	17.2	2.8	715.4	713.8	712.8	52	35	35	S 0	W 0	SE 2	10	10	4	.	
29	13.5	14.0	11.9	13.1	−1.4	716.8	720.4	725.0	77	74	89	W 0	W 0	E 0	10●	10	10	0.4	●° I–p m. U.
30	12.4	18.2	16.2	15.6	1.0	727.0	726.7	728.8	81	45	72	S 0	NW 0	W 0	4	1	7	.	
31	14.7	20.4	17.8	17.6	2.9	**730.7**	728.8	728.5	73	67	85	S 0	W 0–1	NE 0	5	3	7	0.4	●° 19¼–III
																		Summe	
Mittel	10.9	16.7	12.9	13.5	—	720.1	719.5	720.1	81	54	70				6.3	6.5	6.5	89.9	

Mai 1925.
Observatorium

Genf.

$\lambda = 6^{\circ}\,9'$, $\beta = 46^{\circ}\,12'$,
$H_b = 405.0^{m}$, $G = 0.02\,{}^{m}/_{m}$.

Tag	7³⁰	13³⁰	21³⁰	Mittel	Abweich. von Normalst.	7³⁰	13³⁰	21³⁰	7³⁰	13³⁰	21³⁰	7³⁰	13³⁰	21³⁰	7³⁰	13³⁰	21³⁰	Niederschlag	Witterung
1	7.0	12.0	**4.0**	8.8	−2.3	721.8	723.3	726.4	91	41	83	SW 2	SW 1	SW 1	10●	4	10	1.6	● 7½–9½
2	**4.0**	9.0	7.6	6.8	−4.4	728.0	729.2	730.7	83	61	59	SE 0	NNE 1	NNE 1	9	3	0	.	
3	5.4	11.8	9.0	8.2	−3.1	729.2	727.8	726.9	72	45	76	NE 1	NNE 1	NNE 1	0	0	1	.	
4	8.0	13.0	11.0	11.1	−0.4	727.1	725.5	725.1	75	55	77	SE 0	NNE 1	NNE 1	8	9	9	0.2	◐ 10½, ●° n
5	10.6	16.6	10.0	13.0	1.3	723.6	721.4	723.2	90	67	83	NW 0	SW 0	SW 1	10●	9	10●	6.2	● 7½–9, 19–22½, n
6	8.5	14.5	10.4	10.8	−0.9	723.5	723.1	722.3	93	58	81	SW 0	SW 1	NNE 1	9	9	9	2.4	● n
7	9.0	17.8	10.1	12.0	0.0	722.5	711.1	723.2	92	46	59	NNE 0	SW 1	SW 1	9●	9	10●	10.0	●° a, 16–22, n, ⸜ 18⁴⁰
8	8.6	11.4	9.6	9.8	−2.2	722.9	721.5	724.9	92	71	85	NNE 0	NNE 1	SW 1	3	9	9	10.5	● 16–20, n, ⸜ SW 16¹⁰
9	9.5	13.0	10.0	10.7	−1.6	724.4	723.9	724.7	85	77	90	NNE 0	NNE 0	SW 1	9	10	9	8.8	● 10½, n
10	8.7	12.8	10.6	10.2	−2.1	724.5	724.8	724.9	91	66	80	SE 0	SE 0	NNE 1	10●	10	9	0.1	●° n
11	9.7	12.6	10.0	10.6	−1.9	725.1	725.1	726.1	88	63	74	NNW 1	NNE 2	NNE 2	10	10	10	.	
12	11.6	15.3	12.2	12.7	0.0	726.4	727.0	729.2	74	57	78	NNE 2	NNE 2	NNE 1	9	5	0	.	
13	11.0	15.4	14.6	13.3	0.5	729.4	728.7	727.3	84	68	72	NNE 1	NNE 1	NNE 1	9	4	0	.	
14	13.1	19.6	16.2	15.3	2.4	727.7	726.1	724.7	83	55	61	SW 0	NNE 1	NNE 1	0	0	0	.	
15	14.6	18.8	17.2	16.2	3.1	725.6	724.0	723.6	72	59	68	NNE 0	NNE 1	NNW 1	0	1	0	.	
16	13.6	21.2	17.4	17.3	4.1	723.9	722.2	723.5	84	54	70	NNE 0	NNE 1	SW 1	0	2	10	.	⸜ im W p
17	14.8	**23.2**	15.8	17.7	4.3	723.2	721.2	722.1	82	44	85	SE 1	NW 1	SW 1	4	4	5	4.0	⸜ 16, ● 16½–18, n
18	13.0	19.8	16.7	16.2	2.7	722.6	721.2	722.3	93	54	69	NNE 1	NNE 1	SW 1	4	2	8	7.2	⸜ ● 15½, ● n
19	13.4	20.4	17.3	16.9	3.2	723.3	721.8	722.1	95	61	76	NNE 0	NNE 1	SW 0	1	9	3	.	⸜ im N p
20	16.6	19.4	14.6	17.2	3.4	724.1	724.1	724.7	83	72	82	SW 0	NNW 0	NNW 1	9	7	0	.	
21	14.0	20.3	16.0	16.5	2.6	725.1	724.5	724.6	86	55	81	SE 0	SW 1	SW 1	9	3	10	2.3	●¹ n
22	13.6	22.4	16.0	17.3	3.3	723.6	722.0	721.7	93	48	75	NNE 0	SW 1	SW 1	1	9	0	0.2	●° 14½, ⸜ p
23	13.6	20.0	16.2	16.6	2.5	721.2	719.1	**717.8**	82	53	70	NNE 1	NNE 1	SW 1	9	5	9	5.0	⸜ p, ● n
24	11.6	19.4	11.8	12.8	−1.5	721.3	720.9	722.7	73	**37**	76	SSW 0	SW 1	SE 1	0	8	8	.	
25	11.7	18.7	12.1	13.2	−1.3	722.5	721.1	723.3	81	54	86	NNE 1	SW 1	SW 0	9	7	10●	10.0	⸜ ● 16, ● 20–22½, n
26	10.6	15.5	12.2	12.7	−1.9	725.1	725.2	726.1	90	60	81	NNE 0	W 1	NNE 0	10	9	9	1.0	●° 16, n
27	12.0	18.6	16.2	15.3	0.5	726.2	724.6	722.9	80	55	68	NNW 1	NNE 1	SW 1	1	1	10	.	◐ 10
28	15.4	17.0	16.0	15.4	0.6	720.2	719.0	717.8	72	73	85	SE 0	NNE 0	SW 0	10	10●	10●	**16.5**	●° a, p, ⸜ 21¾, ● n
29	10.0	14.2	12.5	12.5	−2.5	723.6	726.0	729.9	86	72	82	SW 0	NNE 0	SW 0	10●	10●	10	0.5	●° a, p
30	13.0	19.6	15.7	15.9	0.8	732.3	732.6	733.8	80	55	77	SW 0	SW 1	SW 1	0	7	0	.	◐ 10½
31	14.6	21.0	17.6	16.8	1.6	**735.4**	733.7	732.2	78	48	76	SSW 0	NNE 1	NNE 1	0	1	1	.	
																		Summe	
Mittel	11.3	16.9	13.1	13.5	—	725.0	724.2	724.8	84	57	76				5.9	6.0	6.1	86.5	

Die Beobachtungstermine von Genf sind 7^{35}, 13^{35}, 21^{35}. Die Temperatur-Tagesmittel resultieren aus 8 Beobacht. in dreistündigen Zeitintervallen.

$\lambda = 8^\circ 33'$, $\beta = 47^\circ 23'$.
$Hb = 493.2^m$, $G = 0.08$ m/m

Zürich.

Mai 1925.
Meteorol. Zentralanstalt.

Tag	Lufttemperatur 7³⁰	13³⁰	21³⁰	Mittel	Abweich. vom Normalst.	Luftdruck 7³⁰	13³⁰	21³⁰	Relative Feuchtigkeit 7³⁰	13³⁰	21³⁰	Windrichtung und Stärke 7³⁰	13³⁰	21³⁰	Bewölkung 7³⁰	13³⁰	21³⁰	Niederschlag	Witterung
1	8.2	9.1	5.6	7.6	−3.1	711.1	713.4	716.4	84	42	45	NW 1	W 3	W 3	10●	9	9	2.2	●° 3½–4, 7¼–11¾, 17¾, *)
2	3.8	7.4	4.8	5.3	−5.5	718.7	720.5	723.2	77	56	68	W 1	W 1	SE 0	10	10	7	0.1	●¹ 5–6, ●° 11¾
3	2.9	12.3	7.5	7.6	−3.3	722.8	721.1	719.9	83	32	47	SE 0	NE 0	NE 1	0	1	0	.	
4	6.2	15.6	10.2	10.7	−0.4	719.6	718.1	717.8	66	87	65	E 0	SW 0	SW 0	9	9	7	.	
5	9.9	18.8	14.6	14.4	3.2	716.0	713.9	713.7	73	40	62	SE 0	SW 1	NW 1	8	6	10	8.3	⊕° p, ●° 21¾–22, *)
6	7.9	11.4	8.2	9.2	−2.1	716.0	715.9	715.4	85	71	94	NW 1	NW 0	E 0	10	10	7	1.4	●¹ n–7½, 13½, 16, 18¾–19¾
7	6.7	15.4	10.8	11.0	−0.5	714.7	714.6	714.7	100	66	78	E 0	W 0	W 2	8	8	10●	4.0	≡ n–I, ●° 0¾, 10¾–12¾, *)
8	8.6	17.1	9.6	11.8	0.2	715.6	714.3	717.0	89	42	79	S 1	NW 1	W 1	2	10	9	2.2	●¹ n–2, ⌒ ●¹ 18½–20
9	9.6	13.6	11.7	11.6	−0.2	717.3	716.9	715.7	86	62	86	NE 0	NW 1	E 0	4	10	10	1.0	●¹ ⸗ 22¾–23¼
10	9.0	15.8	9.2	11.3	−0.6	716.6	716.1	717.8	76	48	95	NW 1	NW 1	W 0	9	5	10●	11.9	●¹ 19¼–n
11	8.6	9.6	9.0	9.1	−2.9	717.7	718.9	719.8	97	89	98	N 1	NE 1	E 0	10●	10●	10	8.7	●¹ n–7, ●°–11¼, ●²–12, ●¹–18
12	9.4	12.6	11.2	11.1	−1.1	720.3	721.0	722.6	93	75	86	NE 1	NE 1	E 1	10	10	10	.	●¹ 6¼–6½
13	11.0	18.4	12.7	14.0	1.7	722.6	722.1	721.8	87	50	90	E 1	NE 1	E 1	10	6	0	.	
14	12.7	22.8	13.4	16.3	3.8	720.7	719.7	719.1	90	36	70	NE 0	NE 1	E 1	0	1	0	.	
15	12.8	22.9	16.1	17.3	4.7	718.0	717.1	716.3	75	42	67	E 1	NE 1	NE 0	0	1	0	.	
16	13.4	26.4	16.8	18.9	6.2	716.3	715.0	714.9	79	25	53	E 0	SW 0	E 0	0	2	2	.	
17	14.6	27.1	17.1	19.6	6.7	715.8	713.7	713.1	76	36	62	E 0	E 1	E 0	1	2	2	.	
18	15.8	22.1	15.0	17.6	4.6	715.0	714.0	714.2	80	52	94	W 1	NW 1	NE 0	8	6	3	.	⌒ n
19	13.6	23.0	17.1	17.9	4.7	715.9	715.0	714.9	81	39	62	E 0	NE 1	NE 1	2	5	5	.	
20	10.4	20.7	14.2	15.1	1.8	717.1	716.8	717.3	62	44	47	N 1	NE 1	NE 1	6	1	1	.	
21	12.4	21.8	16.2	16.8	3.3	717.6	716.8	717.2	81	29	70	N 0	NW 1	W 1	10	1	3	.	⌒ 21
22	14.0	21.9	14.2	16.7	3.1	716.1	714.8	715.5	76	38	95	S 0	SW 1	SE 1	7	6	10●	2.8	●° 6½, ● 17½–19½,
23	11.8	22.8	16.1	16.9	3.2	713.9	711.8	710.5	96	43	41	SE 0	N 1	E 1	2	7	3	8.8	●° 17 [20¼–23
24	9.2	12.4	10.6	10.7	−3.3	713.9	714.6	715.6	92	62	69	W 1	S 1	W 0	10●	9	4	.	●¹ 4¾–9
25	9.6	20.6	13.8	14.7	0.7	715.1	714.0	715.3	76	33	66	SE 0	N 1	NW 2	2	4	5	3.7	⸗ 21–n
26	10.6	12.6	10.7	11.3	−2.8	716.6	717.9	718.4	93	74	95	NW 1	SW 1	W 1	10●	10	9	3.7	●¹ 6–10½, ●°–11¾, 13¾–14
27	11.8	20.8	12.9	15.2	0.9	718.4	716.8	715.2	80	34	73	SW 0	W 1	SW 0	8	5	5	0.1	
28	13.2	19.0	13.1	15.1	0.7	713.0	712.0	710.7	79	51	89	S 1	NW 1	NE 1	10	10	4	0.4	●° 8¼–9¼, 16½–17
29	10.7	13.5	11.4	11.9	−4.6	714.7	717.7	721.8	89	61	78	NW 1	NW 1	SW 0	10	10	9	0.1	●° 7–7¼, 8¾–9¼
30	12.2	21.0	15.2	16.1	1.5	724.0	724.1	725.4	71	41	62	W 0	W 1	NW 1	1	2	1	.	
31	14.1	24.3	16.0	18.1	3.4	727.7	725.9	725.2	76	35	78	NW 0	NW 1	NW 0	2	1	1	.	
																		Summe	
Mittel	10.5	17.8	12.4	13.6	—	717.4	716.9	717.3	82	49	73				6.1	6.0	5.4	59.4	

*) 1. ⸗ p, ⌒ 17¾ *) 5. ⸗ ●² 22–22½, ●–n *) 7. ⸗ ●¹ 20¾–n

$\lambda = 8^\circ 30'$, $\beta = 47^\circ 3'$.
$Hb = 1787.3^m$, $G = -0.11$ m/m.

Rigi-Kulm.

Mai 1925.
Beobachter: *J. Wiget.*

Tag	7³⁰	13³⁰	21³⁰	Mittel	Abweich.	7³⁰	13³⁰	21³⁰	7³⁰	13³⁰	21³⁰	7³⁰	13³⁰	21³⁰	7³⁰	13³⁰	21³⁰	Niederschlag	Witterung
1	3.2	−4.0	−6.0	−2.3	−4.3	607.3	608.0	609.1	34	100	100	SW 0	W 3	W 3	7	10	10	13.3	⸗ p n, ✳ n (1/2)
2	−5.8	−3.5	−4.0	−4.4	−4.6	611.6	613.4	615.4	100	100	100	W 3	W 2	W 0	10≡	10≡	10	4.0	⸗ ≡ I, ≡² II
3	−6.5	3.0	0.2	−1.1	−3.4	615.0	614.5	614.2	100	64	51	NE 0	E 0	NE 1	0	0	3	.	✳ n (2/3)
4	3.0	9.2	4.0	5.4	3.0	613.9	614.3	614.0	11	4	26	W 2	SW 0	S 1	10	7	5	.	
5	6.0	9.5	2.2	5.9	3.4	612.5	611.3	610.7	24	22	100	SW 0	SE 0	W 3	10	5	10≡●	8.1	≡ ● III–n
6	1.0	0.0	1.0	0.7	−2.0	610.7	610.8	610.5	100	97	60	SW 0	W 2	SW 0	10≡	10≡*	7	3.2	≡° n–II, ✳ p
7	3.0	9.6	3.0	5.2	2.4	610.3	610.7	610.7	40	50	55	SW 0	SW 0	SW 0	7	7	7	5.5	● n (7/8)
8	0.0	8.2	0.2	2.8	−0.1	610.7	611.0	612.3	86	14	100	SW 0	SW 0	SW 1	3	10	10≡	2.7	⌒ ● 18½, ≡° III
9	1.0	4.0	3.0	2.7	−0.3	612.3	612.3	612.3	86	90	78	E 0	E 0	E 0	7	10≡	10≡	.	≡² II, ≡ III
10	0.2	4.8	0.8	1.9	−1.2	611.3	611.9	612.3	100	100	100	N 0	SW 0	SW 0	10≡	10≡	10*●	20.0	≡² I, ≡ II, ✳ ●² III–n
11	0.5	4.0	0.8	1.8	−1.5	611.8	611.9	614.0	100	100	100	W 0	W 0	W 0	10*●	10*	10≡	7.3	✳ ●² n–a, ✳ II, ≡² III
12	1.6	4.5	3.0	3.0	−0.4	614.4	615.5	616.8	100	80	100	SW 1	SE 0	E 0	10≡	10≡	10≡	.	≡² I, ≡ II–n
13	3.2	6.0	6.0	5.1	1.6	617.1	618.2	618.1	96	91	100	E 2	NE 1	SE 2	10≡	10≡	10≡	.	≡ n–n
14	7.2	9.4	6.2	7.6	4.0	616.3	616.5	616.2	18	42	36	E 2	NE 1	NE 0	0	7	0	.	
15	7.2	11.5	8.0	8.9	5.2	614.2	615.0	614.9	27	14	39	S 2	S 0	E 0	0	0	0	.	
16	10.0	13.0	10.0	11.0	7.1	614.2	614.0	614.0	30	24	30	NE 0	NW 0	NW 0	0	3	3	.	
17	8.0	16.5	8.5	11.0	7.0	613.9	612.9	612.8	29	54	62	SE 0	SE 2	W 0	0	0	3	.	
18	8.2	11.8	8.5	9.5	5.4	612.4	612.3	612.4	72	32	40	SE 0	SE 1	SE 1	7	5	3	.	
19	8.2	11.4	10.0	9.9	5.7	613.0	613.6	612.9	25	57	50	E 0	E 0	E 1	3	5	7	.	
20	7.4	8.2	6.2	7.3	3.0	614.1	613.7	614.3	98	73	26	W 2	W 1	W 1	10≡	10≡	0	.	≡ I, ≡° III
21	7.0	9.8	6.5	7.8	3.3	614.2	614.3	613.7	19	31	58	SE 0	SE 1	W 0	0	3	10	.	
22	6.0	8.4	6.2	6.9	2.3	613.2	612.9	612.7	65	35	54	SW 0	S 0	W 0	7	7	10	.	
23	7.2	12.2	7.4	8.9	4.2	611.4	610.6	609.4	25	14	15	S 2	S 3	S 4	3	5	5	15.0	⸗, ● ✳ n (29/24)
24	0.4	4.8	5.0	3.4	−1.4	609.1	610.4	610.6	99	35	42	NW 3	SE 1	S 3	10≡*●	10	10	1.0	≡ ✳ ● n–a, ⸗ I, III
25	5.4	9.6	6.4	7.1	2.2	611.1	611.4	611.8	27	25	20	SW 0	SE 1	S 1	3	5	5	4.5	
26	1.2	2.8	2.2	2.1	−3.0	611.9	613.1	613.7	98	95	60	NW 3	NW 0	W 0	10●≡	10≡	5	4.5	● ≡ n–8½, ✳, ≡° II, ⸗ I
27	2.4	17.5	6.0	5.3	0.1	614.3	613.7	612.6	97	86	38	SW 0	SW 0	SW 0	0	3	3	.	
28	8.0	10.0	8.2	8.7	3.4	611.1	610.1	608.0	26	24	34	W 1	S 1	SE 2	10	10	7	1.5	●° n (28/29)
29	3.8	2.6	3.8	3.4	−2.0	610.6	612.9	615.7	98	97	92	W 0	W 0	SW 0	10≡	10≡	10≡	4.7	● n (29/30), ≡ I, ≡°
30	6.2	10.2	8.4	8.3	2.8	619.3	620.3	621.5	47	44	70	SW 0	SW 0	W 1	10≡	0	5	.	≡° I
31	9.0	13.0	10.8	10.9	5.2	622.1	622.7	622.5	56	46	76	SW 0	SW 0	SW 0	0	0	0	.	
																		Summe	
Mittel	4.0	7.3	4.6	5.3	—	613.1	613.4	613.5	62	56	62				6.0	6.2	6.4	95.3	

Mai 1925.
Beobachter: *G. Krättli.*

Bevers.

$\lambda = 9^\circ 53'$, $\beta = 46^\circ 33'$.
$H_b =$ ca. 1710^m, $G = -0.12$ ‰.

Tag	Lufttemperatur 7³⁰	13³⁰	21³⁰	Mittel	Abweich. vom Normalst.	Luftdruck 7³⁰	13³⁰	21³⁰	Relative Feuchtigkeit 7³⁰	13³⁰	21³⁰	Windrichtung und Stärke 7³⁰	13³⁰	21³⁰	Bewölkung 7³⁰	13³⁰	21³⁰	Niederschlag	Witterung
1	3.6	6.5	**-4.0**	2.0	-1.3	614.6	**612.6**	615.0	70	58	76	SW 1	W 0	NE 1	9	10	10*	**10.5**	● 8-13, ● △ ✳ m. U. bis n ⊠
2	-2.5	0.2	-2.2	-1.5	-4.9	615.0	616.9	620.1	65	51	74	NW 0	NW 1	NE 0	10	10*	10△	1.4	✳° a, p m. U., △ III ⊠
3	-3.2	3.4	-2.1	-0.6	-4.2	620.3	619.1	621.0	45	47	66	NE 2	W 2	W 0	0	0	0	.	⊠
4	0.5	10.1	1.7	4.1	0.3	620.3	619.6	620.5	44	**24**	74	E 0	W 1	W 0	6	8	1	.	⊠
5	2.3	5.9	2.4	3.5	-0.4	619.1	618.4	617.7	70	71	95	W 0	S 0	SW 1	10	10●	8	0.7	●° II-III m. U., ≡° p
6	2.8	7.9	3.1	4.6	0.5	616.6	616.8	617.1	90	62	90	SW 1	SW 1	W 0	10●	8	10●	1.6	●° n-n m. U.
7	6.1	5.0	2.3	4.5	0.2	616.1	616.7	616.7	65	81	92	S 0	SE 1	SW 0	9	10●	5	8.0	● II, ● ✳ n (7/8)
8	3.4	9.8	4.1	5.8	1.4	617.3	617.5	618.6	74	57	75	SW 0	SE 2	SW 0	10	8	6	0.4	≡ n-I, ●° 23
9	4.3	10.4	4.4	6.4	1.8	618.7	618.7	619.2	70	47	75	S 0	SE 1	NW 0	8	9	10●	0.7	●° 16-n m. U.
10	5.0	11.0	5.2	7.1	2.3	617.4	616.7	617.1	53	45	73	S 0	SW 0	NE 1	3	7	7	4.2	
11	1.3	5.8	3.9	3.7	-1.3	616.8	617.2	619.1	96	68	74	NE 1	S 0	SW 1	10*●	10	10	4.1	● ✳ n-9
12	5.2	9.4	4.2	6.3	1.2	619.7	620.2	622.4	73	60	80	NE 1	NW 2	W 0	8	2	1	.	
13	7.8	12.2	16.0	12.0	6.7	622.8	622.5	623.7	50	45	61	S 0	W 2	SE 0	1	5	0	.	
14	6.5	13.4	5.8	8.6	3.2	622.7	621.2	621.8	47	40	65	S 0	NE 1	NW 0	1	5	0	.	
15	6.4	15.2	6.8	9.5	3.9	621.8	620.1	620.9	50	38	71	SW 0	S 0	W 0	0	1	9	.	
16	11.6	17.3	7.0	12.0	6.2	620.4	619.4	621.5	40	39	86	S 0	W 1	W 0	1	5	2	.	
17	12.2	16.0	8.4	12.2	6.3	620.0	618.9	619.4	47	49	88	W 0	S 1	SW 1	4	3	3	.	
18	12.6	13.7	7.0	11.1	5.0	619.0	618.4	619.2	47	46	82	SE 0	S 1	W 0	9	8	1	.	⌞ n (18/19)
19	12.0	16.0	17.3	15.1	8.8	619.3	618.7	618.8	45	43	80	S 0	S 2	W 1	3	9	2	.	⌞² p n
20	10.2	13.6	7.5	10.4	4.0	617.9	617.6	619.5	46	41	55	E 0	N 2	NW 2	2	3	1	.	
21	9.0	13.4	4.1	8.8	2.2	619.4	618.6	620.2	41	38	84	S 0	S 2	W 0	0	4	1	.	
22	8.2	12.9	8.1	9.7	3.0	619.4	619.0	619.3	46	52	81	S 0	SW 1	S 0	3	9	10●	0.6	●° 16¼, 21¼-22
23	6.4	11.5	4.5	7.5	0.6	618.8	618.3	618.4	77	55	82	S 0	SW 0	S 0	9	10	5	9.5	● a p m. U.
24	5.7	11.0	3.5	6.7	-0.3	616.2	616.2	618.2	90	52	90	W 1	S 2	S 0	10●	9	10●	2.5	● n-8¾, ⸙ ● ✳° p n m. U.
25	6.4	9.5	3.6	6.5	-0.7	617.6	618.1	619.1	70	63	92	S 0	SW 1	S 1	4	9●	3	0.7	●° 7¼, ▲ 11¼, ●° m. U. *)
26	5.6	7.7	3.1	5.5	-1.8	618.2	618.2	619.4	81	66	92	S 0	SW 2	N 1	9	9	10	2.7	●° 8½-n m. U.
27	4.9	10.7	4.1	6.6	-0.9	618.8	618.3	618.8	71	50	83	NE 1	W 1	N 1	6	9	0	.	
28	6.0	12.1	5.5	7.9	0.3	617.8	616.8	617.1	72	53	89	SW 0	S 1	SW 0	10	9	8	0.9	●° a p m. U.
29	7.0	8.3	4.9	6.7	-1.0	616.8	618.4	622.9	89	77	83	SW 0	W 0	W 1	10	10	8	1.2	●° n (26/29), a
30	8.6	15.1	6.2	10.0	2.2	625.5	626.2	628.2	44	51	83	S 0	SE 1	NW 0	0	1	0	0.0	●° a p zeitweise
31	10.2	**17.4**	11.5	13.0	5.0	**629.0**	627.8	628.0	43	40	83	S 0	S 1	SW 0	0	1	1	.	
																		Summe	
Mittel	6.0	10.7	5.1	7.3	—	619.1	618.8	620.0	62	52	80				5.6	6.8	4.9	49.7	*) **25.** 11¾-p

Mai 1925.
Beobachter: *Kapuzinerkloster.*

Sitten.

$\lambda = 7^\circ 21'$, $\beta = 46^\circ 14'$,
$H_b = 548.6^m$, $G = 0.00$ ‰.

Tag	7³⁰	13³⁰	21³⁰	Mittel	Abweich.	7³⁰	13³⁰	21³⁰	7³⁰	13³⁰	21³⁰	7³⁰	13³⁰	21³⁰	7³⁰	13³⁰	21³⁰	Niederschlag	Witterung
1	8.1	11.9	5.2	8.4	-3.9	708.3	708.0	712.7	100	32	67	SW 0	W 1-2	NE 0	10●	10	4	1.8	● n-9
2	**3.5**	10.9	6.8	7.1	-5.4	713.9	714.8	717.3	80	39	42	SW 0-1	SW 2-3	W 0-1	10●	8	1	0.1	●° I-a
3	5.1	15.0	9.2	9.8	-2.8	716.6	713.8	713.3	52	**26**	46	NE 0	SW 0	W 0	0	0	1	.	
4	6.9	20.2	12.6	13.2	0.5	715.0	711.7	712.6	61	**26**	44	NE 0	SW 0	W 0	6	2	10	.	ψ III
5	10.4	15.9	11.5	12.6	-0.3	710.9	708.9	709.6	70	**45**	98	NE 0	SW 0-1	W 0	10	10	10	1.7	● 20½-21¼
6	9.6	14.6	9.9	11.4	-1.6	710.5	709.6	710.4	94	43	92	SW 0	SW 1	NE 0	9	10	10●	3.1	● 16-17, 21-n
7	8.9	14.5	11.3	11.6	-1.5	710.0	708.6	708.7	99	49	67	NE 0	W 0-1	SW 1-2	10●≡	9	10	**4.0**	≡° n-I, ● n-8½, ●² 22
8	10.8	19.1	9.6	13.2	-0.1	709.8	708.3	712.0	77	28	94	SW 0	NE 0	SW 1-2	4	10	10●	2.0	●° 21-n
9	10.2	17.5	10.0	12.6	-0.8	711.8	710.0	710.6	90	40	85	SW 0	SW 0	W 0	8	10	10	0.7	●° 20¾-n
10	9.3	12.8	9.2	10.4	-3.1	711.0	710.4	711.9	92	55	89	N 0	SW 1-2	W 0	10	9	10	0.6	⸙ p, ●° 18-21
11	9.7	14.0	9.8	11.2	-2.4	711.5	710.7	713.2	79	51	72	W 0	SW 0-1	W 0	9	10	10	0.2	●° 18
12	10.6	19.6	13.9	14.4	0.6	714.2	712.8	715.3	72	36	60	N 0	SW 0	SW 0	9	1	6	.	⸙ 15-18
13	13.5	21.3	15.9	16.9	3.0	716.4	714.2	714.6	69	36	52	N 0	SW 1-2	NW 0	3	0	3	.	
14	13.4	23.7	17.0	18.0	4.0	715.3	712.2	713.1	60	33	45	NE 0	SW 0-1	NE 0	0	1	2	.	
15	15.2	24.0	17.0	18.7	4.6	713.0	710.7	711.3	52	32	50	NE 0	SW 0-1	W 0	0	2	0	.	
16	15.5	**26.2**	19.6	20.4	6.1	712.1	709.1	710.0	52	29	43	NE 0	W 0	W 0	0	2	10	0.4	●° 21¾
17	15.9	25.7	18.0	19.9	5.5	711.3	708.2	709.2	61	29	63	NE 0	N 0-1	W 0	0	4	10	.	
18	14.8	24.4	17.8	19.0	4.5	709.9	708.7	709.4	79	33	56	N 0	SW 0	SW 0-1	2	3	8	.	
19	16.6	21.8	16.7	18.4	3.8	711.0	709.1	710.4	66	41	48	NE 0	SW 0	NW 0	3	5	2	.	
20	14.6	22.9	17.8	18.4	3.6	711.3	709.1	710.9	64	42	51	NE 0	SW 2	SW 2	2	5	1	0.0	●° 12¾, ⸙ p
21	13.2	23.1	15.9	17.4	2.5	710.6	710.1	712.2	82	38	63	NW 0	W 0-1	NE 0	10≡	4	10	0.7	≡° n-I, ●° 19
22	13.4	23.1	13.2	16.6	1.6	711.6	708.9	710.3	83	41	87	NE 0	SW 0-1	W 0	4	6	4	0.4	⌞ ●° 18½-19½
23	12.4	21.3	17.5	17.1	2.0	709.5	707.0	706.1	83	30	33	NE 0	E 1	NE 1-2	2	8	6	2.7	
24	12.8	17.9	10.0	13.6	-1.7	708.2	707.6	712.1	70	42	100	NE 1	SW 0-1	W 0	4	10	10	3.6	● n-6, 16-17, 17½-21
25	9.9	20.1	12.4	14.1	-1.3	710.7	708.6	710.1	75	**26**	65	N 0	NE 0	SW 0	1	9	4	2.4	
26	10.8	15.3	11.0	12.4	-3.1	711.8	712.3	713.2	96	55	75	W 0	NE 0-1	W 0	10●	6	6	1.5	● n-9, ●° 16¼
27	12.0	21.2	13.9	15.7	0.1	713.7	710.8	710.5	70	29	54	NE 0	SW 0-1	NW 0	1	2	10	0.1	
28	12.4	17.0	16.3	15.2	-0.5	709.6	707.8	**705.8**	88	57	40	NE 0	SW 0	NE 0	10	10	6	1.7	●° 7¼
29	11.9	13.6	11.4	12.3	-3.5	708.7	711.6	716.8	92	53	73	W 0	SW 0-1	W 0	10●	10	10	0.2	●° n-9, 13
30	13.5	22.2	16.8	17.5	1.5	719.7	718.5	720.5	62	34	55	NW 0	SW 1	W 0	1	1	2	.	
31	15.1	24.4	19.6	19.7	3.6	**722.9**	719.9	719.5	71	38	40	NE 0	SW 1	W 0-1	0	1	2	.	
																		Summe	
Mittel	11.6	19.2	13.4	14.7	—	712.3	710.7	712.0	75	38	63				5.1	5.7	6.4	27.9	

$\lambda = 8^\circ 57'$, $\beta = 46^\circ 0'$.
$H_b = 276.2^m$, $G = 0.03^m/_m$.

Lugano.

Mai 1925.
Beobachter: *G. Malatesta.*

Tag	Lufttemperatur 7³⁰	13³⁰	21³⁰	Mittel	Abweich. vom Normalst.	Luftdruck 7³⁰	13³⁰	21³⁰	Relative Feuchtigkeit 7³⁰	13³⁰	21³⁰	Windrichtung und Stärke 7³⁰	13³⁰	21³⁰	Bewölkung 7³⁰	13³⁰	21³⁰	Niederschlag	Witterung
1	9.0	10.4	8.4	9.3	−3.8	733.4	730.5	729.0	78	80	87	N 0	SW 0	N 4	10●	10●	10	0.0	●° n-II, ⛆ III-n
2	11.4	15.6	12.0	12.7	−0.6	730.4	731.8	735.2	37	37	36	NNE 4	NNE 4	N 4	10●	5	0	0.0	⛆, ●° n-I
3	11.0	18.8	13.0	14.3	1.0	736.3	734.8	735.9	34	35	48	N 0	SE 0	N 0	0	0	0	.	
4	9.0	20.2	12.8	14.0	0.5	737.6	735.9	735.4	59	36	64	N 0	S 0	N 0	2	1	2	.	
5	10.0	11.8	10.0	10.6	−3.1	735.9	736.3	735.2	70	71	84	N 0	N 0	N 0	10	10	10	0.8	●° p n m. U.
6	9.6	12.2	11.0	10.9	−2.9	735.0	735.2	734.0	90	64	80	N 0	SE 0	N 0	10	10	10	4.8	●° n-I, ●² III-n
7	10.0	11.4	10.8	10.7	−3.2	733.6	734.5	733.5	80	78	80	E 0	E 0	N 0	10	10●	10	20.5	●² n, I-II
8	10.4	15.0	11.8	12.4	−1.7	735.1	735.6	735.6	84	55	68	NW 0	N 0	N 0	10●	10●	10●	7.6	● n (7/8), II-n
9	11.0	13.6	11.0	11.9	−2.3	736.0	736.7	736.5	74	65	70	E 0	NW 0	N 0	10	10	10●	13.4	● n (8/9), p n m. U.
10	10.4	20.2	14.2	14.9	0.6	735.0	732.8	733.3	70	44	58	E 0	E 0	N 0	10	3	10	.	● n (9/10)
11	12.0	12.0	11.8	11.9	−2.6	735.0	732.8	732.5	68	74	78	E 0	W 0	N 0	10	10●	0	4.5	●° n (10/11), ● a-II
12	11.0	18.2	14.0	14.4	−0.2	733.9	735.5	735.0	64	48	54	W 0	SW 0	N 0	10	4	0	.	
13	13.0	23.2	14.2	16.8	2.1	736.9	736.2	736.4	56	43	42	N 0	S 0	N 0	0	0	0	.	
14	12.8	23.2	15.0	17.0	2.1	737.1	735.5	736.5	55	52	67	N 0	S 0	N 0	0	2	0	.	
15	14.0	24.6	17.4	18.7	3.7	736.1	734.1	733.9	60	50	53	N 0	S 0	N 0	0	1	2	.	
16	15.6	25.0	17.0	19.2	4.1	735.1	733.4	734.5	61	60	64	N 0	S 0	N 0	0	1	10	.	
17	16.0	21.2	14.4	17.2	2.1	735.1	733.9	734.5	64	54	73	NE 0	SE 0	N 0	1	8	10	.	
18	13.4	23.2	16.4	17.7	2.3	734.9	733.8	734.1	75	52	64	NW 0	E 0	N 0	6	5	10	1.2	●° p
19	15.6	21.6	16.4	17.9	2.4	735.4	734.1	733.4	65	50	65	N 0	S 0	N 0	10	5	10	.	
20	13.6	15.4	14.8	14.3	−1.4	736.9	736.3	736.7	65	60	55	N 0	S 0	N 0	10	10	10	.	
21	14.2	20.8	16.4	17.1	1.3	736.9	736.1	735.7	56	53	60	N 0	S 0	N 0	10	2	0	.	
22	14.0	18.6	15.0	15.9	0.0	735.2	735.3	735.6	70	47	74	N 0	S 0	N 0	10	4	10	1.4	●° a
23	14.8	14.8	13.6	14.4	−1.7	736.0	735.6	734.7	70	72	78	N 0	SW 0	N 0	10	10●	10●	8.8	● m. U.
24	16.6	15.4	13.5	15.2	−1.0	731.6	733.0	735.0	47	40	61	S 2	S 2	SW 0	10	10	10●	21.2	⛆ a, ●° n-20 m. U., ●²-III
25	11.8	13.2	11.0	12.0	−4.3	735.5	736.0	736.7	68	70	78	W 0	E 0	E 0	10	10●	10●	17.0	●² n-I, ● m. U. bis n
26	11.2	12.4	10.8	11.5	−5.0	736.2	736.7	736.2	78	70	75	NW 0	W 0	N 0	10●	10●	8	15.0	● n-17½
27	10.2	19.8	15.0	15.0	−1.6	734.5	734.0	735.4	64	44	46	N 0	S 1	S 0	0	3	8	.	
28	14.0	17.2	15.8	15.7	−1.0	734.8	734.0	732.8	67	50	59	E 0	S 0	S 0	10	10	10	28.0	● 20-21½
29	12.6	13.4	12.8	12.9	−4.0	733.7	736.6	739.9	76	74	70	N 0	E 0	N 0	10	10●	10	11.5	●² n-15½
30	12.6	23.0	16.4	17.3	0.3	742.5	742.9	744.2	63	44	43	NE 0	SE 0	N 0	2	0	0	.	
31	15.2	26.2	19.2	20.2	3.1	744.8	743.1	742.3	60	42	45	N 0	S 0	N 0	0	0	0	.	
																		Summe	
Mittel	11.1	18.4	13.7	14.4	—	735.3	735.3	735.6	65	55	64				6.8	5.9	6.4	155.7	

$\lambda = 7^\circ 35'$, $\beta = 47^\circ 33'$,
$H_b = 277.2^m$, $G = 0.13^m/_m$.

Basel.

Mai 1925.
Bernoullianum.

Tag	7³⁰	13³⁰	21³⁰	Mittel	Abweich. vom Normalst.	7³⁰	13³⁰	21³⁰	7³⁰	13³⁰	21³⁰	7³⁰	13³⁰	21³⁰	7³⁰	13³⁰	21³⁰	Niederschlag	Witterung
1	9.2	12.0	7.5	9.6	−1.8	730.1	732.5	735.0	81	35	55	SW 2	W 3	SW 1	10	5	9	.	● 5¾-6½, ⛆ II
2	6.2	10.6	8.0	8.3	−3.2	737.8	739.7	742.3	79	45	70	SW 1	NW 2	N 1	10	6	7	0.2	●° 18¼-18¾
3	3.8	13.0	8.8	8.5	−3.1	741.9	739.7	738.4	77	46	58	S 1	S 1	SE 1	1	2	0	.	
4	8.4	17.2	12.4	12.7	0.9	737.5	736.0	736.0	60	42	79	S 1	N 1	N 0	7	9	2	0.3	●° 16½
5	11.0	17.6	13.0	13.9	2.0	733.8	731.8	732.1	83	62	84	E 1	N 1	W 1	10	5	9	0.3	●° 9½
6	9.0	13.8	10.0	10.9	−1.1	734.4	734.0	733.2	84	67	82	W 1	N 1	S 1	10	9	2	0.4	●° 9½-9¾
7	8.2	17.0	10.6	11.9	−0.2	732.8	731.6	731.9	89	53	85	S 1	SE 1	S 1	10●	6	10	4.0	●° 7¼-8, ● 20½-0¾ m. U.
8	10.0	16.8	10.0	12.3	0.0	733.6	732.2	734.4	86	52	93	E 1	E 1	E 1	7	9	10	9.1	⛆ ● 17¼-18½, ● 19¼-20
9	9.8	14.8	10.4	11.7	−0.7	736.1	735.1	735.0	89	64	90	SE 1	N 1	W 1	10	6	10●	10.2	● 18½-20, 20¾-23½
10	9.8	12.8	11.4	11.3	−1.2	735.2	735.2	736.2	86	71	80	SW 1	W 2	W 1	8	9	10	0.7	
11	9.4	11.4	10.2	10.3	−2.4	737.0	737.6	738.2	95	93	97	NW 1	S 1	S 1	10●	10●	10	8.5	● 6¼-10, 12½-18¾
12	10.6	14.6	13.4	12.9	0.1	738.9	739.6	741.0	93	76	82	SE 1	N 1	SE 1	8	9	10	.	
13	12.5	19.2	15.6	15.8	2.9	741.4	740.5	739.9	88	60	83	N 1	N 1	N 1	7	7	0	.	
14	12.6	22.4	17.8	17.6	4.6	739.2	737.5	737.1	88	37	61	N 1	E 2	S 1	1	2	1	.	
15	14.1	23.2	18.2	18.5	5.3	736.3	734.8	734.0	82	53	72	N 1	NE 1	NE 1	1	4	0	.	
16	15.2	25.0	19.4	19.9	6.6	734.1	732.4	732.4	81	39	76	SE 1	NW 1	NW 1	2	2	1	.	
17	15.6	24.8	19.0	19.8	6.4	733.5	731.5	731.3	79	36	74	SE 1	NE 1	SE 1	2	5	2	0.1	●° 23
18	15.6	20.4	15.8	17.3	3.7	732.9	732.4	733.3	87	65	85	S 1	N 1	W 1	9	6	10●	21.0	●° 9¾-11, ⛆ ●² 21-22¼
19	14.6	22.0	17.6	18.1	4.4	734.1	733.0	732.8	91	60	94	E 1	N 1	NW 1	5	6	2	.	● 3¼-3½
20	14.0	20.2	15.4	16.5	2.7	735.4	734.8	736.1	55	44	83	SE 1	NW 1	SW 1	2	1	1	.	
21	14.2	20.4	16.4	17.0	3.1	735.9	735.1	735.1	84	56	77	SW 1	W 1	SW 1	8	1	7	.	
22	14.0	21.0	14.4	16.5	2.4	734.1	732.1	732.9	89	60	93	SE 1	SE 1	S 1	10	7	10	2.0	●° 7¾, 9¼-9½, ● 14, 15, *)
23	14.6	21.8	16.1	17.5	3.3	731.5	729.2	728.0	72	52	76	SE 1	E 1	W 1	5	7	9	2.0	●° 15½-15¾
24	11.0	16.4	14.5	14.0	−0.3	731.9	731.9	733.1	95	60	60	W 1	N 1	S 1	8	7	9	.	● 4¼-5½
25	11.4	20.0	12.2	14.5	0.0	732.8	731.6	733.7	76	45	98	E 1	S 1	S 1	9	6	10●	10.7	●° 18-18½, ● 19¼-21¾
26	11.4	12.0	13.0	12.1	−2.5	735.1	736.2	736.4	95	93	86	W 1	SW 1	S 1	10●	10●	3	6.5	● 3¼-13¾ m. U.
27	10.2	18.8	15.2	14.7	0.0	736.9	735.1	733.2	90	50	78	SE 1	W 1	W 1	8	5	9	0.5	
28	13.2	17.8	15.1	15.4	0.5	730.7	729.1	728.6	86	77	94	S 1	E 1	N 1	10●	10	10●	33.0	●° 4-4¼, 7¼-8, 12½-15, *)
29	10.8	13.2	13.1	12.4	−2.6	733.6	736.6	740.3	95	75	78	W 1	W 1	S 1	10●	10	10	0.7	●° n-9¾
30	13.0	19.4	16.1	16.2	1.1	742.9	743.0	744.1	77	57	73	E 1	NW 1	S 1	5	5	0	.	
31	14.3	21.3	17.4	17.7	2.4	746.0	744.6	743.5	84	61	82	S 1	NW 1	SW 0	7	7	1	.	
																		Summe	
Mittel	11.5	17.8	13.8	14.4	—	735.7	735.0	735.5	84	58	80				7.1	6.2	5.9	110.2	

*) 22. 16¾-17¼, 20-21¼, 22-22¼ *) 28. ● 15-17, 20¼-n

Mai 1925.
Beobachter: *Observatorium.*

Säntis.

$\lambda = 9^{\circ}\,20'$, $\beta = 47^{\circ}\,15'$.
$H_b = 2500.1^{m}$, $G = -0.16\,{}^{m}/_{m}$.

Tag	Lufttemperatur 7³⁰	13³⁰	21³⁰	Mittel	Abweich. vom Normalst.	Luftdruck 7³⁰	13³⁰	21³⁰	Relative Feuchtigkeit 7³⁰	13³⁰	21³⁰	Windrichtung und Stärke 7³⁰	13³⁰	21³⁰	Bewölkung 7³⁰	13³⁰	21³⁰	Niederschlag	Witterung
1	-1.5	-8.2	-10.4	-6.7	-3.8	555.2	**553.4**	555.3	85	100	100	SW 3	WSW 5	WSW 3	8	10≡*	10≡*	34.2	⸗, ✳° 8-9¼, ≡ ✳² ⸗-n
2	-10.2	-8.2	-10.2	-9.5	-6.8	556.8	558.7	561.1	100	100	100	WSW 2	WSW 1	WSW 1	10*≡	10≡*	10≡*	20.2	✳ ≡
3	**-10.6**	-6.4	-4.0	-7.0	-4.4	560.6	561.1	561.6	100	100	15	NE 2	NE 1	E 1	1	1	1	.	
4	-2.0	-2.0	-1.8	-1.9	0.6	561.2	562.0	562.2	**10**	22	56	SW 3	SW 3	SW 1	8	10*△	7	.	△° ✳° II, ⸗ n-17
5	1.5	1.8	-0.4	0.6	2.9	560.4	559.2	558.5	48	68	100	SE 1	SE 2	SW 1	8	9	10	1.0	
6	-2.0	1.5	-3.2	-1.2	1.0	558.1	558.5	558.2	100	92	100	S 0	SE 0	SW 0	10≡*	10≡△	10≡*	4.0	✳° ≡ m. U., △° II
7	-2.0	0.2	-1.4	-1.1	1.0	557.7	558.1	558.1	90	100	100	SW 0	S 2	SSW 1	10	10≡	8	7.0	✳° 8½-10½, ≡° 10½-n
8	-2.2	3.0	-2.0	-0.4	1.6	558.6	559.0	559.6	100	100	100	SSW 1	SSW 2	WSW 3	8	10≡	10≡	.	✳ ≡ n-I, ≡° II, III, ⸗ III
9	-0.2	1.6	-0.5	0.3	2.1	560.0	560.3	559.9	80	95	85	S 1	SSW 1	S 3	6	10≡	8	.	≡ 11-16¾ m. U.
10	-1.7	2.4	-2.0	-0.4	1.3	558.8	559.4	559.8	100	91	100	SE 1	S 1	N 1	10≡	10≡	10≡	2.6	≡, ⸗ 10½, III
11	-4.1	-3.0	-2.9	-3.3	-1.7	559.2	560.3	561.7	100	100	100	N 1	N 0	N 0	10≡*	10≡*	10≡*	**53.0**	✳² ≡, ⸗ 2½-4
12	-0.8	0.6	-1.0	-0.4	1.0	562.1	563.5	564.9	100	100	100	N 0	NE 1	NE 1	10≡*	10≡	1	.	≡ n-17 m. U., ✳² n-I
13	-0.4	1.0	0.4	0.3	1.6	565.2	566.2	566.1	100	100	100	NE 1	NNE 1	NNE 2	10≡	10≡	10≡	0.0	≡, △° a, 16½
14	3.2	2.6	2.0	2.6	3.8	565.1	565.2	564.6	28	100	55	NNE 2	NNE 2	ENE 1	2	10≡	1	.	≡ 10½-19¼
15	5.0	7.0	4.0	5.3	6.4	563.2	563.6	563.7	35	55	76	SW 1	S 0	SE 1	1	7	3	.	
16	6.0	9.4	4.6	6.7	7.6	563.0	563.3	563.1	34	55	74	WSW 1	SW 1	WNW 0	1	8△	1	4.5	△ II-p
17	6.0	7.8	4.0	5.9	6.7	562.8	562.5	561.6	44	61	100	NE 1	WSW 1	NE 1	2	5	8	0.0	● sch. T 16h, ⸗ im S
18	7.0	7.0	3.2	5.7	6.4	561.1	561.3	561.4	50	80	94	SW 1	SE 1	SE 2	4	9	2	0.2	● sch. ⸗ im N 17½
19	5.8	6.3	2.6	4.9	5.5	561.9	562.0	561.9	48	100	46	SE 1	SE 1	N 1	3	10≡	2	0.3	●° 17, △° 17½
20	3.8	4.0	1.0	2.9	3.3	561.2	562.2	562.4	15	43	12	SSE 1	NW 1	SW 2	1	10	1	0.0	●° II
21	2.8	5.4	1.0	3.1	3.4	561.2	561.5	562.4	22	65	100	NNW 2	SW 1	NW 1	0	10≡	10≡	0.0	●° 13, ≡ II-n
22	3.0	7.6	2.0	4.2	4.3	561.4	561.3	560.9	60	75	100	W 1	SW 1	SW 2	9	10≡	10≡	0.0	≡ 10-II, III, ⸗ ●° ▲° 19-20
23	5.6	5.8	2.4	4.6	4.6	560.1	559.9	558.7	30	40	48	SSW 2	SW 3	SW 3	6	9	3	0.2	
24	-1.0	-2.0	-2.8	-1.9	-2.0	557.3	558.4	559.6	100	100	70	SW 1	SW 2	SW 2	10≡*	10≡*	8	0.8	✳° ≡ n-17
25	0.0	3.6	-0.2	1.1	0.9	559.3	559.6	560.3	75	70	100	SW 1	S 1	SW 1	9	7	2	0.1	△° 12¾
26	-1.2	-1.4	-2.2	-1.6	-1.9	559.7	560.3	561.5	100	100	100	SSE 1	W 2	NNW 1	10≡*	10≡*	10≡	3.8	✳ ≡ n-16
27	-2.0	2.6	0.0	0.2	-0.3	561.3	561.6	560.8	100	80	100	WNW 1	SW 0	WSW 3	10≡	10≡	1	0.0	● n (²⁰/₂₁), ≡ m. U. n-20
28	0.4	4.4	1.5	2.1	1.5	559.0	559.1	558.0	100	83	92	WSW 3	SW 1	S 2	10≡●	10≡	3	0.0	●° I, ✳° ⸗ a, ≡ n-II
29	1.4	1.8	-0.2	1.0	0.3	558.7	560.7	564.3	100	100	100	SSW 2	S 1	S 0	10≡	10≡	10≡	0.0	≡, ●° m. U., ✳° 16½
30	3.0	7.0	3.6	4.5	3.7	566.5	568.7	570.1	32	57	100	SW 2	WSW 3	SW 3	5	6	8	.	⸗ II
31	4.6	**9.6**	5.0	6.4	5.6	571.0	**571.5**	571.0	24	60	100	WSW 3	SW 2	SW 2	7	8	4	.	⸗ n-10½, ≡ m. U. 13-17
																		Summe	
Mittel	0.5	2.3	-0.2	0.9	—	560.9	561.4	561.7	68	80	85				6.9	9.0	6.2	131.9	

Mai 1925.
Beobachter: Frl. *F. Lombardi.*

St. Gotthard (Hospiz).

$\lambda = 8^{\circ}\,34'$, $\beta = 46^{\circ}\,33'$.
$H_b = 2102.9^{m}$, $G = -0.14\,{}^{m}/_{m}$.

1	-1.0	-3.0	-6.4	-3.5	-3.0	584.7	584.3	**584.2**	68	65	65	S 1	NE 2	N 2	10≡*	10≡*	10≡	15.8	≡, ✳ n-II
2	-5.6	-4.2	-6.8	-5.5	-5.2	584.4	586.5	589.5	65	50	70	N 4	N 4	N 2	10≡	10≡	10	.	≡ n-15, ⸗ n-II
3	**-9.2**	-2.2	-4.2	-5.2	-5.0	590.5	591.6	591.6	70	70	55	N 3	N 1	N 1	0	0	0	.	⸗ I
4	2.0	7.2	1.0	3.4	3.5	591.5	591.5	591.0	28	**25**	50	N 1	N 1	N 1	10	7	0	.	
5	3.0	1.2	-1.0	1.1	1.1	590.3	588.6	588.1	58	50	75	N 1	S 1	S 1	10	10	10	.	
6	1.0	3.8	-1.0	1.3	1.2	588.2	588.3	587.3	68	58	70	S 0	S 1	S 1	10	10	10	8.7	✳
7	-0.2	4.8	-0.2	1.5	1.3	586.5	588.1	587.3	75	58	70	S 1	S 1	S 1	10*	10*	10	4.5	✳ n-15½, ≡ 20-n
8	1.6	2.2	-0.6	1.1	0.7	587.5	587.9	588.9	68	68	70	S 1	S 1	S 1	10≡	10≡	10≡*	4.3	≡, ✳ 20½-n
9	1.6	4.2	-1.0	1.6	1.1	589.2	590.1	589.9	68	68	70	S 1	S 2	S 1	10≡	10≡	10≡*	5.5	≡, ✳ 19¾-n
10	1.4	8.4	-1.6	2.7	2.1	587.4	588.3	588.2	65	58	85	S 1	S 1	NE 1	10≡	10	10	7.5	≡ n-11
11	-1.6	-1.6	-1.4	-1.5	-2.2	587.2	587.6	589.6	80	80	70	NE 1	NE 4	NE 4	10	10≡	10≡	7.5	≡ ⸗ 12-n
12	-0.4	4.0	0.2	1.3	0.4	590.9	592.9	593.2	80	60	60	NE 3	NE 2	N 2	10≡	6	10	.	✳ n (¹¹/₁₂), ≡ ⸗ n-9
13	0.2	5.2	3.0	2.8	1.8	593.4	594.1	594.2	60	52	70	N 2	N 1	N 2	0	0	0	.	
14	4.8	6.2	3.2	4.7	3.6	594.0	593.1	592.4	58	58	70	N 2	N 1	N 1	0	0	0	.	
15	8.0	10.2	5.5	7.9	6.7	592.1	591.9	592.0	60	55	55	N 0	N 0	N 0	0	0	0	.	
16	8.2	11.0	5.5	8.2	6.9	591.5	591.3	591.8	50	50	55	N 0	N 0	N 1	0	0	0	.	
17	8.2	**11.6**	4.2	8.0	6.6	591.3	591.0	590.0	50	44	60	S 0	S 1	S 1	10	5	10	2.8	●° 16¾-III
18	5.4	10.2	5.4	7.0	5.5	591.1	590.3	590.4	55	50	55	S 1	S 0	S 1	10	10	0	1.8	●° 17-p
19	6.8	11.0	5.2	7.7	6.0	591.6	590.8	590.1	60	45	60	S 0	S 0	S 1	10	10	0	.	
20	5.2	6.3	3.0	4.8	3.0	589.7	590.1	591.5	60	68	65	N 2	N 2	N 2	0	0	0	.	
21	3.8	9.0	3.0	5.3	3.4	590.5	591.1	591.0	45	30	70	N 1	N 0	N 1	0	0	0	.	
22	4.0	5.4	2.0	3.8	1.8	590.1	590.9	589.9	65	65	85	N 0	S 1	S 1	10	10≡	10≡	6.6	≡ 11¾-n, ● p-n m. U.
23	7.2	3.6	1.7	4.2	2.1	589.5	589.0	585.4	85	85	68	S 1	S 2	SE 3	10≡	10≡●	10≡●*	**46.4**	≡, ● 11¾-17, ✳ ●² ⸗-n
24	1.2	1.2	-3.2	-0.3	-2.5	586.4	587.5	588.6	81	81	80	SE 2	SE 2	SE 2	10≡*	10≡*	10≡	25.1	≡, ✳² n-14
25	-0.9	5.5	0.2	1.6	-0.8	588.1	588.9	589.2	81	65	85	SE 2	SE 1	SE 2	10≡	10≡	10≡	8.8	≡, ● a p m. U.
26	1.2	5.4	-1.4	1.7	-0.8	588.9	589.5	589.5	75	66	85	SE 1	SE 1	N 3	10≡*	10≡*	10≡	4.4	≡ ✳° n-15, ⸗ III
27	-1.4	9.2	2.0	3.3	0.7	589.5	590.0	590.7	85	36	80	N 2	N 1	N 0	10≡	0	10≡	.	≡ n-9¼, 19¾-n
28	4.4	5.0	2.0	3.8	1.1	588.7	588.1	587.2	40	67	75	N 0	SE 2	SE 2	10	10	10≡	19.3	● a p m. U., ≡ 20¼-n
29	2.0	6.8	2.0	3.6	0.8	587.7	589.9	593.6	75	80	75	SE 1	SE 1	SE 1	10≡●	10≡	10≡	1.5	≡, ● n-10¼
30	6.3	11.2	4.6	7.4	4.5	596.4	597.7	598.7	50	39	40	SE 1	SE 0	SE 0	0	0	0	.	
31	7.2	10.6	5.6	7.8	4.7	**599.8**	**599.8**	599.1	40	35	58	N 1	N 0	N 2	0	0	0	.	
																		Summe	
Mittel	2.4	5.5	1.0	2.9	—	589.9	590.3	590.4	63	57	68				7.1	6.4	6.1	170.5	

$\lambda = 7^{\circ}\,26'$ $\beta = 46^{\circ}\,57'$,
$Hb = 572.2^{m}$, $G = 0.05\ ^{m}/_{m}$.

Bern.

Juni 1925.
Tellur. Observatorium.

Tag	Lufttemperatur 7³⁰	13³⁰	21³⁰	Mittel	Abweich. vom Normalst.	Luftdruck 7³⁰	13³⁰	21³⁰	Relative Feuchtigkeit 7³⁰	13³⁰	21³⁰	Windrichtung und Stärke 7³⁰	13³⁰	21³⁰	Bewölkung 7³⁰	13³⁰	21³⁰	Niederschlag	Witterung
1	14.2	24.0	17.4	18.5	4.3	716.9	714.7	713.9	86	45	70	E 0	N 1	NE 0	3	4	10	.	
2	16.8	23.4	17.2	19.1	4.8	713.4	712.3	714.4	78	54	83	SE 0	NE 0	SW 0	0	4	10	9.5	●° 16½-22 m. U., ●¹ 22-23¾, [◠ 18¼
3	14.6	19.0	12.9	15.5	1.1	716.2	717.9	719.1	91	68	81	S 0	N 1	NE 1	9	10	9	.	
4	10.2	19.8	17.1	15.7	1.1	717.3	716.5	716.1	92	45	56	NE 1	NE 2	NE 2	5	0	0	.	⸗ p
5	12.2	22.8	18.7	17.9	3.2	715.3	714.0	712.1	85	53	64	NE 0	NE 0	NE 0	0	0	0	.	
6	15.4	25.0	19.5	20.0	5.2	713.0	712.3	712.4	82	56	76	SW 0	NE 0	NE 0	0	2	1	.	☋ 20¾-21¼
7	14.5	23.1	18.0	18.5	3.6	713.6	713.0	713.9	72	48	53	NE 0	N 1	N 0	0	0	1	.	
8	13.6	23.0	18.6	18.4	3.4	714.7	714.4	714.8	69	38	43	N 0	NE 1	NE 1	2	4	2	.	
9	13.9	22.4	18.5	18.3	3.2	716.1	716.0	716.8	68	40	46	N 1	NE 1	NE 2	1	1	1	.	⸗ p-n
10	15.5	23.0	18.8	19.1	3.9	717.6	717.3	717.9	70	37	53	E 0	E 2	E 0	0	0	0	.	⸗ a-p
11	16.4	25.6	21.1	21.0	5.7	717.0	715.6	715.2	67	36	49	SE 0	NE 2	E 1	1	1	0	.	⸗ p
12	16.5	27.1	21.2	21.6	6.1	716.2	715.0	713.0	72	36	72	SE 0	W 1	W 0	0	0	4	.	
13	19.0	23.3	14.7	19.0	3.4	713.1	712.0	711.7	77	56	84	SE 0	SE 1	S 0	1	3	6	20.6	●° 9½-9¾, ●° 9¾-10¼, *)
14	11.0	22.4	17.5	18.0	2.3	711.1	710.5	711.3	92	49	66	S 0	W 1	N 0	9	6	0	.	●² 0¼-1, ⸗ 0½-1½
15	13.9	19.1	15.7	16.2	0.4	712.8	713.0	713.9	76	53	40	N 1	NE 1	N 1	10	0	0	.	
16	13.1	22.6	19.6	18.4	2.5	714.0	713.2	712.9	67	47	58	N 0	NE 1	W 0	0	0	0	.	
17	16.4	25.7	20.8	21.0	5.0	713.7	712.5	712.4	75	30	61	S 0	W 1	W 0	0	1	10	.	
18	17.3	21.9	15.1	18.1	2.0	711.9	711.1	711.7	68	42	49	W 0	NW 2	N 0	8	0	0	.	⸗ p
19	12.7	18.0	14.3	15.0	-1.2	711.7	711.6	712.2	69	43	52	NE 0	NE 1	NE 0	0	1	0	.	
20	10.2	19.3	15.6	15.0	-1.3	712.8	712.2	712.1	75	29	58	NE 0	NE 0	NE 0	3	0	0	.	
21	12.1	21.1	17.8	17.0	0.6	711.8	710.3	709.1	70	34	51	S 0	W 1	SW 1	1	8	10	2.0	●² 23-23¼, ●° 23¼-0½
22	13.8	12.5	13.4	13.2	-3.3	708.7	709.8	710.9	80	89	63	SW 0	N 0	N 0	10	7	3	2.7	●° 6½-6¾, ● sch. 1-12¼
23	11.2	18.3	15.1	14.9	-1.6	711.0	710.1	709.4	84	34	60	S 0	W 1	E 0	8	3	10	0.3	
24	12.0	14.9	9.3	12.1	-4.5	708.7	708.1	708.2	79	56	93	SW 0	SW 1	SE 1	6	7	8	6.3	●° 2-3, ●¹ 8-10 m. U.
25	9.2	12.6	9.3	10.4	-6.3	707.5	707.3	708.3	88	69	94	SW 0	SW 0	N 0	10	10	10	2.6	●° 1-11, 20-21¼, ◠ 19
26	10.5	15.8	10.3	12.2	-4.6	709.6	709.3	710.6	85	50	93	SW 0	N 1	SE 1	8	7	10	7.0	●² 18¾-19, ●° 19-19½
27	10.6	14.1	9.8	11.5	-5.4	709.7	709.4	710.3	93	64	95	S 0	SW 1	SW 1	10	10	10	17.0	●° 3-5, 9¼-11 m. U., n,
28	10.0	12.8	12.3	11.7	-5.3	711.3	712.5	714.4	98	89	94	NE 0	W 0	NE 0	10	10	10	2.6	●° 5-16 m. U. [● 9-9¼
29	11.5	18.5	14.5	14.8	-2.2	714.8	714.3	714.3	87	48	66	SE 0	E 1	NE 1	0	6	0	.	
30	11.2	20.0	16.6	15.9	-1.2	714.0	712.9	712.5	80	47	66	SE 0	E 2	NE 0	0	0	0	.	⸗ p
Mittel	13.4	20.4	16.0	16.6	—	713.2	712.6	712.9	79	49	66				3.8	3.5	4.2	Summe 70.6	*) 13. p, ⸗ a, p

$\lambda = 6^{\circ}\,57'$, $\beta = 47^{\circ}\,0'$,
$Hb = 487.3^{m}$, $G = 0.06\ ^{m}/_{m}$.

Neuchâtel.

Juni 1925.
Observatorium.

Tag	Lufttemperatur 7³⁰	13³⁰	21³⁰	Mittel	Abweich. vom Normalst.	Luftdruck 7³⁰	13³⁰	21³⁰	Relative Feuchtigkeit 7³⁰	13³⁰	21³⁰	Windrichtung und Stärke 7³⁰	13³⁰	21³⁰	Bewölkung 7³⁰	13³⁰	21³⁰	Niederschlag	Witterung
1	16.6	25.7	18.9	20.4	4.5	723.9	721.3	720.8	83	55	68	E 0	SE 1	N 1	3	7	10	0.2	● n (½)
2	18.0	25.7	15.5	19.7	3.7	720.5	719.2	722.6	79	54	97	E 1	SW 1	N 1	3	4	10	13.9	● n, a, p-n
3	15.0	21.1	14.6	16.9	0.8	723.5	724.9	726.3	98	65	71	E 0	N 1-2	NW 2	10	7	5	.	
4	13.0	22.4	17.6	17.7	1.5	724.7	723.5	722.9	84	53	51	E 2	E 2-3	E 2-3	7	1	3	.	∽ a
5	14.5	23.7	20.5	19.6	3.3	722.4	720.9	719.0	70	54	51	SE 1	SW 1	SE 2	2	1	0	.	
6	17.2	25.5	20.1	20.9	4.4	720.1	719.0	719.2	77	46	68	E 1	SW 1	N 2	2	4	5	7.2	● p
7	17.2	26.0	18.8	20.7	4.1	721.0	719.7	721.1	60	45	48	E 1-2	E 2	E 1-2	2	1	6	.	
8	15.6	24.0	19.4	19.7	3.0	721.9	721.6	722.0	74	50	43	NE 1	SW 1	NE 1-2	7	6	5	.	∽ a, p
9	16.8	25.1	19.7	20.5	3.7	723.4	722.9	723.7	59	32	44	E 2	E 2-3	E 3	2	2	6	.	
10	17.6	26.0	20.5	21.4	4.5	724.7	724.1	724.7	63	46	43	E 2	E 3	NE 2	1	0	3	.	
11	18.2	27.9	20.2	22.1	5.1	723.8	722.6	722.6	68	38	59	E 1	E 3	E 0	0	1	0	.	
12	18.2	26.3	19.7	21.4	4.2	723.0	721.9	721.0	63	46	75	E 1	SW 1	N 0	0	5	2	.	
13	19.3	25.7	14.8	19.9	2.6	720.1	718.6	718.8	80	45	98	S 1	SW 1	N 1	3	7	9	6.1	● p m. U.
14	16.0	24.2	18.8	19.7	2.3	717.9	717.2	718.3	92	61	54	S 0	SE 1	N 3	7	6	4	.	
15	17.0	23.4	16.8	19.1	1.6	720.0	719.9	720.9	73	45	86	SE 2	E 2	E 1	1	1	0	.	
16	16.4	26.2	18.6	20.4	2.8	721.5	720.5	719.9	66	42	67	SE 1	SW 1	SW 0	0	0	0	.	
17	19.4	28.6	21.8	23.3	5.6	720.7	719.6	719.2	68	35	51	SW 1	NW 1-2	W 1-2	0	2	10	.	
18	19.4	21.6	17.1	19.4	1.6	718.9	717.9	718.1	58	42	41	W 1	NW 2	W 3	1	1	0	.	
19	15.0	22.4	15.0	17.5	-0.4	718.9	719.0	719.4	69	52	57	SE 1	NE 1	NE 1	1	1	0	.	
20	13.2	23.5	17.0	17.9	-0.1	720.2	718.7	718.7	71	41	44	SE 1	S 1	W 2	1	1	0	.	
21	14.8	22.3	19.2	18.8	0.7	718.9	716.9	715.8	72	46	47	E 0-1	SW 1	W 1	0	7	10	.	
22	15.2	18.0	13.6	15.6	-2.6	715.7	716.7	717.9	64	49	56	SW 1	SW 2	W 1	10	7	2	.	
23	13.6	22.5	14.4	16.8	-1.5	718.1	717.1	716.1	73	40	56	SW 0-1	SW 1	W 1	1	2	3	.	
24	14.9	18.5	17.5	17.0	-1.4	715.2	714.5	715.1	71	43	64	SW 1	SW 2	W 1	8	6	8	1.2	● a
25	13.2	16.4	12.0	13.9	-4.6	714.2	713.9	715.6	78	60	70	SE 1	SW 1	SW 0-1	8	9	10	1.5	● p-n
26	13.6	17.0	13.0	14.5	-4.1	716.7	716.7	717.5	63	69	64	NW 0-1	SW 0-1	NW 0-1	7	7	10	1.6	● a, p m. U.
27	12.9	15.0	11.4	13.1	-5.6	716.8	716.7	717.5	70	59	95	SW 1	NW 1	W 0	10	10	10	9.2	● p-n
28	11.2	17.6	11.0	13.3	-5.5	718.6	719.6	721.7	97	69	97	SE 0-1	SE 1	SW 1	10	9	7	1.5	● p
29	13.6	19.3	15.2	16.0	-2.9	722.1	721.6	721.2	86	54	62	E 0	NE 1	NE 0-1	9	7	0	.	
30	15.4	24.0	18.4	19.3	0.4	721.0	719.7	719.5	74	43	53	SE 2	NE 1	NE 0-1	0	1	0	.	
Mittel	15.7	22.9	17.0	18.5	—	720.3	719.5	719.9	73	49	63				3.9	4.1	4.6	Summe 42.4	

Juni 1925.
Beobachter: Frl. *H. Nager.*

Altdorf.

$\lambda = 8^{\circ}\,39'$, $\beta = 46^{\circ}\,53'$.
$H_b = 456.3^{m}$, $G = 0.05\,{}^{m}/_{m}$.

Tag	Lufttemperatur 7³⁰	13³⁰	21³⁰	Mittel	Abweich. vom Normalst.	Luftdruck 7³⁰	13³⁰	21³⁰	Relative Feuchtigkeit 7³⁰	13³⁰	21³⁰	Windrichtung und Stärke 7³⁰	13³⁰	21³⁰	Bewölkung 7³⁰	13³⁰	21³⁰	Niederschlag	Witterung
1	14.8	21.4	17.7	18.0	3.2	726.5	723.9	724.5	85	53	64	SE 0	NW 0	W 0	1	3	10	.	T 19
2	16.7	22.7	18.4	19.3	4.4	723.0	721.4	723.8	82	57	70	NE 0	NW 0-1	N 0	9	1	7	.	
3	17.0	15.2	13.0	15.1	0.1	726.3	727.0	**729.7**	76	94	99	NE 0	W 0	NE 0	9	10	10	6.0	●° I, ● 13¼-n
4	11.6	20.0	16.1	15.9	0.8	727.6	726.3	728.0	94	51	86	N 0	NW 0	NE 0	1	1	0	.	
5	13.6	21.3	17.2	17.4	2.2	724.9	722.5	721.9	87	48	85	SW 0	N 0	E 0	0	0	0	.	
6	15.0	24.4	19.2	19.5	4.2	721.6	721.4	722.2	85	48	72	NW 0	W 0-1	NE 0	0	5	3	.	
7	15.8	22.0	17.7	18.5	3.1	723.2	722.5	723.4	83	50	73	N 0	N 0	NE 0	0	1	0	.	
8	15.3	22.6	17.0	18.3	2.8	724.2	723.5	724.6	76	43	65	W 0	NW 0-1	NW 0	2	0	3	.	
9	14.4	23.2	17.0	18.2	2.6	726.0	725.0	726.7	84	**38**	55	SE 0	SW 1-2	SE 0	4	3	0	.	
10	15.2	24.7	18.2	19.4	3.7	727.5	726.3	727.7	70	39	55	N 0	N 1	NE 0	0	2	3	.	
11	16.8	25.2	19.3	20.4	4.6	726.9	725.1	725.2	80	44	64	N 0	NW 1	S 0	6	4	0	.	
12	17.7	**26.4**	20.7	21.6	5.7	725.1	723.6	723.2	76	46	74	E 0	W 0-1	NW 0	0	2	8	3.0	⌒ im NW III
13	19.2	25.5	15.8	20.2	4.2	722.6	720.9	722.2	80	58	77	NW 0	W 0-1	SE 0-1	3	4	10	14.3	● n-a, T 10¾
14	15.7	19.6	16.1	17.1	1.0	720.7	719.6	720.6	85	54	93	E 0	NW 0	NE 0	9	8	10	1.8	● II-n m.U.
15	16.2	19.4	15.7	17.1	0.9	722.4	722.6	723.8	65	53	82	W 0-1	NW 0-1	NW 0	10	2	0	.	
16	13.4	21.2	19.6	18.1	1.8	724.2	722.5	722.7	84	47	71	S 0	NW 0	SE 0	0	0	7	.	
17	16.4	24.4	22.8	21.2	4.8	721.8	722.0	721.2	90	40	43	SE 0	NW 1	S 1-2	4	6	8	.	
18	18.3	20.4	18.0	18.9	2.5	720.9	719.6	720.5	66	58	44	NW 0-1	NW 0	NW 1-2	10	8	10	.	
19	15.2	19.2	16.0	16.8	0.3	721.1	718.7	722.1	59	48	45	NW 1	NW 1	NW 0	7	5	0	.	
20	12.8	20.4	17.8	17.0	0.4	722.4	720.5	721.6	73	39	39	NW 0	NW 0-1	NW 0	2	3	6	.	
21	14.3	20.6	16.5	17.1	0.4	721.1	718.6	718.0	71	**38**	64	S 0	NW 1	NW 0	5	8	9	7.1	● n (²¹/₂₂)
22	13.6	13.4	11.5	12.8	-4.0	718.2	719.1	721.0	99	95	100	S 0	SE 0	NW 0	10	10	10	**16.7**	● n-p
23	12.9	17.6	12.8	14.4	-2.4	720.7	719.0	719.8	80	43	95	W 0	NW 1	N 0	6	8	10	12.2	● III
24	11.2	15.5	11.0	12.6	-4.3	718.3	716.9	718.3	95	48	97	W 0	NW 0-1	N 0	10	7	10	9.4	● n-n m. U.
25	12.2	14.3	11.4	12.6	-4.4	716.7	**716.1**	717.6	73	53	70	NW 0	NE 0-1	NW 0	9	10	10	12.0	● III-n
26	**10.5**	16.5	12.0	13.0	-4.0	719.7	719.3	720.1	94	46	88	NE 0	SW 0	NW 0	10	9	8	2.3	
27	12.7	15.4	12.4	13.5	-3.6	719.2	718.7	720.0	86	54	98	W 0	NW 0-1	SE 0	8	8	9	1.5	●° I
28	12.9	14.4	11.9	13.1	-4.1	720.4	721.8	724.2	88	87	100	E 0	NW 0	W 0	10	10	10	3.0	● II, ●° III
29	13.6	17.2	13.0	14.6	-2.6	724.3	723.8	724.3	78	56	79	E 0	NW 0	SE 0	8	7	4	.	
30	11.4	19.9	15.0	15.4	-1.9	723.5	722.0	722.4	81	46	88	E 0	NW 1	N 0	0	7	6	.	
Mittel	14.5	20.1	16.0	16.9	—	722.7	721.7	722.7	81	52	74				5.1	5.1	6.0	Summe 89.3	

Juni 1925.
Observatorium.

Genf.

$\lambda = 6^{\circ}\,9'$, $\beta = 46^{\circ}\,12'$,
$H_b = 405.0^{m}$, $G = 0.02\,{}^{m}/_{m}$.

Tag	7³⁰	13³⁰	21³⁰	Mittel	Abweich. vom Normalst.	7³⁰	13³⁰	21³⁰	7³⁰	13³⁰	21³⁰	7³⁰	13³⁰	21³⁰	7³⁰	13³⁰	21³⁰	Niederschlag	Witterung
1	17.0	23.3	20.3	18.6	3.2	731.0	728.6	728.2	80	57	76	SE 0	NNE 1	SW 0	1	2	10●	1.5	⌒ im S 19, ● 21-22½, n
2	17.3	23.0	17.2	18.8	3.3	727.7	726.5	**728.2**	77	54	83	SSW 0	NNE 1	NNE 1	0	1	9	6.3	⌒ 18, ● 18-20, n
3	16.4	22.0	16.2	18.3	2.7	730.9	731.2	**732.2**	85	61	77	SE 1	NNE 1	NNE 2	1	1	1	.	
4	13.6	19.2	18.0	16.8	1.1	732.1	730.4	729.9	78	58	72	NNE 1	NNE 1	NNE 1	2	1	0	.	
5	15.6	20.4	20.2	18.1	2.3	729.9	728.0	726.3	75	61	77	NNE 1	NNE 1	NNE 1	0	0	0	.	⌒ im W 18
6	19.0	22.4	19.9	19.7	3.8	727.6	726.0	726.2	72	68	86	NW 0	NNE 1	NNE 0	9	5	9	.	
7	17.6	23.0	21.5	20.6	4.5	728.0	726.8	728.2	65	59	74	NNE 1	NNE 1	SW 0	0	1	9	.	⌒ p
8	17.2	20.6	20.5	19.5	3.3	729.2	728.2	729.3	57	62	65	NNE 1	NNE 1	SW 1	1	9	10	.	⌒ im W 18
9	18.3	22.3	19.7	19.8	3.5	730.4	729.8	730.1	61	48	58	SE 0	NNE 1	NNE 1	0	1	0	.	
10	17.4	22.4	20.2	19.4	3.0	731.1	730.6	730.9	67	56	54	NNE 1	NNE 1	NNE 1	0	0	0	.	
11	19.4	26.2	21.3	21.2	4.7	729.8	728.1	728.2	54	40	55	NNE 1	NNE 2	NNE 1	1	1	0	.	
12	19.2	28.4	24.6	23.2	6.6	730.3	728.9	728.4	70	50	52	SW 0	SSW 1	SSW 1	0	1	2	.	⌒ im S 10½
13	20.0	19.4	17.5	20.0	3.3	727.7	726.6	726.0	67	74	84	SSW 0	NNE 1	SE 0	0	9	10	0.2	⌒ ● 14¼
14	16.8	21.5	20.0	19.1	2.3	725.4	724.3	725.3	83	58	55	SE 0	NNE 1	NNE 1	2	4	0	.	
15	16.8	21.6	18.3	18.6	1.7	726.4	726.3	727.2	74	54	50	N 0	N 2	NNE 1	2	2	0	.	
16	16.0	21.8	21.0	18.9	1.9	728.8	727.7	727.5	62	45	65	S 0	N 0	SW 1	0	1	0	.	
17	21.2	**28.5**	21.3	22.8	5.6	727.9	726.9	726.9	67	38	50	SE 0	SW 1	SW 1	1	1	0	.	
18	20.0	25.4	18.4	20.8	3.6	726.4	725.0	725.5	65	43	46	SE 0	NW 1	E 1	1	4	1	.	
19	15.6	20.5	16.5	17.3	0.0	725.4	724.9	725.8	61	**32**	63	NNE 0	NNE 1	E 1	1	1	0	.	
20	14.0	19.4	18.1	16.9	-0.5	726.9	725.4	724.9	58	43	60	NNE 1	NNE 1	NE 0	0	1	0	.	
21	17.4	23.8	20.2	18.6	1.1	726.0	724.3	724.0	50	38	50	SE 0	NW 0	SW 0	0	7	4	.	
22	17.8	18.6	13.8	15.8	-1.8	723.5	724.3	725.4	61	56	71	SW 1	SSW 1	E 0	8	9	3	**11.7**	● 15¾-16¾, ⌒ 16¾
23	10.8	19.6	16.4	15.2	-2.4	726.0	724.0	723.4	93	46	63	S 0	N 1	SW 0	0	3	3	.	
24	14.4	19.0	12.8	15.0	-2.8	723.2	722.2	722.7	80	46	61	SW 1	E 1	SW 0	4	4	2	.	
25	**10.6**	12.2	11.6	12.1	-5.8	721.8	**721.6**	723.3	80	78	87	E 1	SSW 0	SE 0	10	8	9	4.1	● 18, n, ⌒ 18
26	**10.6**	14.2	12.4	12.7	-5.1	725.0	724.5	725.3	93	78	80	SW 1	NW 1	SE 0	10●	8	9	.	
27	12.2	15.2	12.6	12.9	-5.0	724.4	724.1	724.7	76	62	77	SW 1	SW 1	NW 1	10	10	10●	3.9	●° a, p, n
28	11.2	14.8	14.0	13.2	-4.9	725.8	726.6	728.7	91	74	75	SE 0	NNE 1	NNE 1	10	7	9	.	
29	13.7	19.0	15.4	15.3	-2.7	729.1	727.7	727.6	81	54	75	SSW 0	NNE 2	NNE 1	0	2	0	.	
30	14.1	20.8	17.6	16.5	-1.6	728.0	727.0	726.4	75	56	57	SSW 0	NNE 1	SSW 0	0	1	0	.	
Mittel	16.0	20.9	17.9	17.9	—	727.5	726.5	726.9	72	55	67				2.5	3.5	3.7	Summe 27.7	

Die Beobachtungstermine von Genf sind 7⁸⁵, 13⁸⁵, 21⁸⁵. Die Temperatur-Tagesmittel resultieren aus 8 Beobacht. in dreistündigen Zeitintervallen.

λ = 8° 33′, β = 47° 23′.
Hb = 493.2 m, *G* = 0.08 m/m

Zürich.

Juni 1925.
Meteorol. Zentralanstalt.

Tag	Lufttemperatur 7³⁰	13³⁰	21³⁰	Mittel	Abweich. vom Normalst.	Luftdruck 7³⁰	13³⁰	21³⁰	Relative Feuchtigkeit 7³⁰	13³⁰	21³⁰	Windrichtung und Stärke 7³⁰	13³⁰	21³⁰	Bewölkung 7³⁰	13³⁰	21³⁰	Niederschlag	Witterung
1	15.0	27.5	19.0	20.5	5.6	723.5	721.4	720.7	79	37	55	NW 0	SE 1	SE 1	2	2	9	.	
2	15.9	26.2	17.1	19.7	4.7	720.2	719.1	720.8	86	40	90	SE 1	E 1	S 0	5	1	8	.	⸗ ⸗° 17¼–17½, ●° 17¾
3	16.6	12.9	11.3	13.6	−1.5	722.9	725.2	**726.5**	81	95	94	SW 1	NW 2	E 1	8	10	0	6.4	●° 8¾, 10¼, 12¼–12¾, *)
4	11.6	21.8	15.6	16.3	1.1	724.8	723.6	723.3	90	40	57	E 1	SE 1	NE 1	9	1	1	.	
5	13.8	25.1	18.6	19.2	3.9	722.2	720.9	719.6	69	33	56	N 1	NE 1	NE 1	1	0	0	.	
6	15.9	25.8	17.4	19.7	4.2	720.1	719.4	720.0	75	42	51	NE 0	NE 1	NE 1	0	2	1	.	
7	13.4	25.5	17.6	18.8	3.2	720.9	720.4	720.9	70	33	38	NW 1	N 1	NE 1	0	1	1	.	
8	12.7	25.3	18.0	18.7	3.0	721.8	721.6	721.9	63	32	35	N 0	NE 1	NE 1	3	3	1	.	
9	13.4	25.8	15.9	18.4	2.6	723.4	723.2	724.1	65	**24**	61	N 1	NE 2	SE 0	4	2	3	.	
10	16.5	25.6	17.0	19.7	3.8	725.0	724.8	724.8	68	30	58	NE 1	E 1	E 1	0	1	3	.	♡ 2
11	16.8	27.4	18.5	20.9	4.9	724.0	723.1	722.7	70	33	53	E 0	E 1	NE 1	3	5	0	.	
12	16.2	**30.1**	17.2	21.2	5.1	722.4	721.5	720.6	66	28	95	E 0	NW 1	E 1	0	1	8●	10.5	⸗ ●² 21–21½, ●°–21¾
13	18.6	23.6	15.4	19.2	3.0	719.8	718.2	718.2	86	38	83	E 0	SW 1	SW 1	4	10	4	3.9	⸗ ●¹ 14–15, ⸗ ●¹ 19–20¼
14	15.0	24.2	19.0	19.4	3.1	717.4	716.7	717.5	85	44	65	SE 1	SW 1	NW 0	9	4	10	.	
15	13.2	20.9	15.3	16.5	0.1	720.3	720.2	721.3	66	37	62	NE 1	W 1	NE 1	8	1	0	.	
16	13.9	26.7	17.9	19.5	3.0	721.2	719.8	719.4	65	26	68	NE 0	NE 1	NE 0	0	0	1	.	
17	18.5	26.8	21.0	22.1	5.5	720.1	719.0	719.0	70	38	53	N 1	W 1	W 0	4	4	10	.	⸗ p
18	16.1	21.0	14.3	17.1	0.4	718.5	717.4	718.1	74	46	48	NW 1	NW 2	N 1	9	4	4	.	
19	11.7	20.7	12.7	15.0	−1.8	719.0	718.5	720.2	71	34	58	N 1	W 1	NE 1	3	2	2	.	
20	10.4	20.4	14.4	15.1	−1.8	720.0	718.9	718.7	78	29	65	W 1	E 0	W 0	4	4	3	.	
21	15.2	22.0	18.6	18.6	1.6	718.1	716.1	714.8	62	38	46	SW 1	W 1	W 1	9	9	9	2.1	●° 22¼–22½, 23½–0¼
22	14.0	16.5	13.6	14.7	−2.4	715.2	716.2	717.5	80	57	62	NW 1	SW 1	W 1	10	8	9	0.2	● 4–4½, ●°–6, 11¼–11½,
23	12.7	20.2	14.6	15.8	−1.4	717.9	717.0	716.3	60	36	45	W 1	W 1	NW 1	3	4	8	7.0	●° 23¼–0¾ [22¼
24	12.2	10.4	**9.8**	10.8	−6.4	714.9	715.2	715.0	83	88	99	NW 1	W 1	E 0	8	10●	9	**15.2**	⸗ ▲° ●² 4½–6, ●° m. U. 9¾–n
25	10.0	16.0	10.0	12.0	−5.3	714.3	**713.4**	714.8	82	48	92	NE 0	NW 1	W 1	10	8	10	8.8	●¹ 7½–9, ●² 16½–18¾, *)
26	10.4	13.4	12.5	12.1	−5.3	716.3	716.5	717.0	90	55	76	W 0	NE 1	W 1	10	10	9	0.4	●¹ 1¼–1¾, ●° 2¾, ⊕° 11, *)
27	11.2	13.1	12.7	12.3	−5.2	716.7	716.4	717.0	76	78	77	W 0	NW 1	N 1	10	10	9	2.3	●° 7–8, ⸗ ● 12½–13½, *)
28	11.4	13.8	11.5	12.2	−5.4	718.0	719.1	721.3	83	72	99	NE 1	N 1	NE 0	10	10	10	9.5	●° 13¼–14, ⸗ ●² ▲ △
29	11.8	20.1	13.6	15.2	−2.4	721.7	721.2	721.3	91	37	78	N 1	NE 1	NE 1	4	6	8	.	●° 17½–17¾ [16½–17, ● n
30	12.0	21.2	16.2	16.5	−1.2	721.1	720.0	719.9	78	35	62	NE 0	NE 2	NE 1	0	2	1	.	
Mittel	13.9	21.7	15.5	17.0	—	720.1	719.5	719.8	75	43	66				5.0	4.5	5.0	Summe 66.3	

*) 3. ⸗ ●² 13¼–14¼, T 13¼ *) 25. ⊕² 11, ●¹ 23½–0½ *) 26. ⸗° ●° 13¾–14, ●° 16–16¼, 19½–20½ *) 27. ●² 14¾–15

λ = 8° 30′, β = 47° 3′.
Hb = 1787.3 m, *G* = −0.11 m/m.

Rigi-Kulm.

Juni 1925.
Beobachter: *Fr. Schreiber.*

1	12.0	13.2	12.5	12.6	6.8	620.9	620.2	619.7	16	26	57	SW 0	SW 0	SW 2	0	0	10	11.1	⸗ 17, ● abds.-n
2	11.4	15.6	10.8	12.6	6.7	618.2	618.3	618.1	35	40	45	SW 0	S 0	S 0	3	0	5	0.8	● n (½)
3	9.2	8.4	9.2	8.9	2.9	620.0	620.5	620.3	38	97	68	W 0	W 0	SE 0	10	10	0	4.6	● ≡ ll
4	8.8	9.0	9.4	9.1	3.0	620.1	621.1	620.6	60	70	65	E 0	E 0	E 0	0	0	0	.	
5	12.2	14.8	13.0	13.3	7.0	619.1	619.2	618.8	**0**	28	25	E 0	E 0	E 0	0	0	0	.	
6	12.0	14.0	12.2	12.7	6.3	618.3	618.4	618.5	86	15	40	W 0	W 0	S 0	10	0	0	.	
7	11.4	15.6	11.4	12.8	6.3	618.6	618.5	618.4	28	30	45	SE 0	SE 0	SE 0	0	0	0	.	
8	11.2	15.6	10.8	12.5	5.9	618.7	620.0	619.0	45	24	31	W 1	SW 0	E 0	0	0	0	.	
9	11.0	11.8	9.0	10.6	3.9	619.5	620.5	620.9	35	50	40	E 0	E 0	NE 1	0	0	0	.	
10	8.6	11.4	10.0	10.0	3.1	620.4	**622.3**	622.2	62	50	45	E 1	NE 1	E 1	0	0	0	.	
11	11.8	14.2	14.0	13.3	6.3	621.6	621.3	621.1	43	45	30	E 1	NE 1	NE 1	0	0	0	.	
12	13.4	**15.8**	13.8	14.3	7.2	620.5	621.0	619.9	30	42	40	W 1	W 1	SW 0	0	0	7	10.1	● n (¹²/₁₃)
13	11.2	14.4	10.4	12.0	4.8	618.0	618.0	617.1	56	23	70	W 1	W 2	NW 2	3	7	10	7.3	● ≡ ⸗ abds.
14	8.2	11.0	9.0	9.4	2.1	615.1	615.2	615.4	70	53	80	W 2	W 1	NW 1	10	5	10	.	
15	6.6	11.8	7.4	8.6	1.2	616.1	616.9	617.9	95	43	29	W 0	W 0	NE 1	10	10	0	.	≡ l
16	10.8	15.6	12.8	13.1	5.5	617.9	618.3	618.4	10	23	22	E 1	E 1	SW 2	0	0	0	.	
17	11.0	15.4	10.8	12.4	4.7	618.2	618.3	617.8	47	27	74	W 1	E 0	NW 0	3	0	10	.	
18	7.0	8.2	5.6	6.9	−0.9	614.3	615.4	615.2	97	98	56	NW 1	NW 2	SE 1	10	10	7	.	≡ a-ll
19	5.6	8.2	4.2	6.0	−1.9	614.9	615.1	615.3	46	47	70	NW 0	NW 0	NW 1	0	0	0	.	
20	6.8	7.4	6.0	6.7	−1.3	615.1	615.9	615.8	30	45	35	N 0	N 0	NW 1	0	0	5	.	
21	6.0	10.8	8.0	8.3	0.2	615.9	613.9	613.3	30	20	32	NW 0	SW 0	W 2	0	10	10	3.4	● p, n
22	4.6	3.4	3.6	3.9	−4.3	611.9	612.3	612.6	98	99	97	W 1	NW 1	E 1	10	10	10	19.6	≡ ● p
23	3.0	7.8	3.2	4.7	−3.6	613.1	613.9	613.6	60	35	82	SW 0	SW 0	SW 0	7	5	10	10.0	● abends
24	1.8	3.8	2.4	2.7	−5.7	611.0	610.4	610.7	88	59	90	SW 0	W 1	NW 1	10	5	10	13.0	● ✳ ≡ n-a
25	3.0	3.0	1.6	2.5	−6.0	610.3	610.9	**609.8**	56	82	97	SW 0	SW 0	SW 0	5	10	10	**17.2**	● ≡ abends, n
26	**0.4**	4.4	3.0	2.6	−5.9	611.4	611.7	612.8	97	56	91	W 1	SW 0	SW 0	10	10	10	9.0	✳ ≡ n, a
27	2.4	4.0	4.2	3.5	−5.1	613.3	613.0	612.8	97	85	60	SW 0	SW 0	SW 0	10	10	7	8.5	● ≡ a
28	3.2	3.2	3.0	3.1	−5.6	613.4	615.1	617.1	98	98	80	NW 0	NW 1	NW 0	10	10	5	11.4	● a, ≡ a, p
20	4.0	6.2	5.4	5.2	−3.6	617.5	617.8	618.1	98	87	32	NE 0	E 0	E 0	5	10	3	.	
30	5.6	8.0	8.2	7.3	−1.6	618.1	617.8	618.5	37	63	45	NE 1	NE 1	NE 1	0	0	3	.	
Mittel	7.8	10.2	8.2	8.7	—	616.7	617.0	617.0	56	52	56				4.2	4.1	4.7	Summe 126.0	

Juni 1925.
Beobachter: *G. Krättli.*

Bevers.

$\lambda = 9^{\circ}\,53'$, $\beta = 46^{\circ}\,33'$.
$H_b = 1710^{m}$, $G = -0.12$ m/m.

Tag	Lufttemperatur 7³⁰	13³⁰	21³⁰	Mittel	Abweich. vom Normalst.	Luftdruck 7³⁰	13³⁰	21³⁰	Relative Feuchtigkeit 7³⁰	13³⁰	21³⁰	Windrichtung und Stärke 7³⁰	13³⁰	21³⁰	Bewölkung 7³⁰	13³⁰	21³⁰	Niederschlag	Witterung
1	12.6	18.4	10.0	13.7	5.6	626.7	625.0	625.1	45	41	84	SW 0	SW 1	W 1	1	4	4	.	
2	13.4	18.5	9.9	13.9	5.7	624.5	623.4	624.5	45	48	74	SW 0	SW 2	W 1	3	4	0	.	
3	14.0	18.7	5.2	12.6	4.3	625.5	624.5	626.8	44	44	93	S 0	W 1	E 0	2	6	0	5.5	●° 16–18, T 16¼
4	9.0	17.7	7.5	11.4	3.0	626.4	624.9	626.3	43	34	74	SW 0	S 0	W 0	2	1	2	.	ci Polarbd. I
5	11.8	19.7	10.5	14.0	5.4	625.1	623.7	624.2	43	34	94	SE 0	E 1	E 0	2	0	1	.	
6	14.6	19.1	9.7	14.5	5.8	623.6	622.4	623.7	47	41	68	W 0	SW 2	NE 0	3	6	1	.	
7	15.5	19.2	10.2	15.0	6.2	623.9	622.8	624.5	42	36	94	S 1	SE 0	S 0	1	1	1	.	
8	12.5	18.5	10.9	14.0	5.1	624.4	623.4	625.0	48	48	92	S 0	S 2	NW 0	1	3	3	.	
9	10.6	17.9	11.0	13.2	4.2	625.0	624.2	**627.1**	52	39	57	NE 1	W 1	NE 1	4	7	4	.	ci Polarbd. I
10	11.0	17.8	12.8	13.9	4.8	626.5	626.0	626.5	47	42	54	NE 1	NW 1	N 1	1	2	4	.	⸗ n (10/11)
11	13.7	18.4	9.5	13.9	4.6	625.5	625.6	627.0	55	46	76	NW 1	NW 0	SW 0	9	2	1	.	
12	14.2	**22.2**	12.8	16.4	7.0	626.8	625.0	624.9	46	37	87	S 1	NE 1	W 0	1	2	9	3.7	
13	12.4	14.0	10.9	12.4	2.9	623.7	622.0	621.4	73	49	82	W 0	NE 2	NE 0	7	9	10	1.5	⸗² n, ⸗ ⸗ ● 5, ● 13½, 16¾
14	12.6	14.1	9.2	12.0	2.4	620.1	619.8	620.4	51	53	80	NE 2	NW 1	W 0	4	9	10	0.9	●° p–n m. U.
15	13.6	15.4	10.6	13.2	3.5	620.7	621.0	623.4	40	44	51	NE 1	NW 2	W 0	6	1	1	.	
16	13.4	19.4	11.1	14.6	4.8	624.2	622.9	624.4	39	37	87	N 0	S 3	W 0	0	1	2	0.6	T ⸗ 23½
17	13.2	20.6	13.0	15.6	5.7	623.4	622.4	622.3	58	36	52	S 0	SW 1	W 0	6	3	10	.	
18	14.1	19.6	11.7	15.1	5.1	620.1	618.9	619.5	61	40	57	S 0	W 2	W 0	3	5	7	.	
19	12.0	15.8	8.8	12.2	2.1	619.2	618.6	620.5	45	40	56	NW 0	W 1	N 1	4	2	3	.	
20	10.8	16.1	7.3	11.4	1.2	620.6	619.7	621.0	42	**33**	68	S 0	SW 1	SW 0	1	3	2	.	
21	12.1	16.8	7.5	12.1	1.8	619.9	618.8	618.3	51	40	75	S 0	W 0	W 0	9	9	4	0.0	●° 20
22	9.2	10.1	6.2	8.5	−1.8	616.6	617.2	618.7	77	71	81	SW 0	W 1	NW 0	9	9	7	1.0	●° 11¾–p, ●¹ 19–n m. U.
23	10.6	14.1	6.1	10.3	−0.1	618.7	617.6	618.7	44	36	93	S 0	SW 1	S 0	1	9	10	2.1	● △ 17¾–n m. U.
24	4.2	12.3	6.3	7.6	−2.9	615.9	615.1	615.7	91	52	67	N 0	SW 1	W 1	9	7	10	3.6	●° a, p
25	4.4	11.2	**2.8**	6.1	−4.5	614.6	**613.7**	614.9	77	48	99	NE 1	W 2	NE 0	8	9	10	4.2	
26	5.8	8.1	4.5	6.1	−4.6	616.3	617.1	618.3	66	61	74	NW 0	W 1	SW 0	10	10	9	0.0	●° p
27	4.0	12.1	5.2	7.1	−3.7	617.6	616.9	618.0	72	49	85	W 0	SW 0	N 0	6	10	10	5.2	● p–n
28	5.4	9.6	4.9	6.6	−4.2	618.3	618.7	621.8	81	59	90	NE 1	NW 2	N 0	9	9	10	1.0	△ 13¼, ●°
29	5.2	8.5	5.1	6.3	−4.6	621.9	621.3	623.2	76	54	86	NE 0	W 0	N 1	10	9	10	.	
30	8.2	16.1	10.8	11.7	0.7	622.0	620.8	622.2	52	46	63	NE 1	SW 2	NW 1	2	6	7	.	
Mittel	10.8	16.0	8.7	11.8	—	621.9	621.1	622.3	55	45	76				4.5	5.3	5.4	Summe 29.3	

Juni 1925.
Beobachter: *Kapuzinerkloster.*

Sitten.

$\lambda = 7^{\circ}\,21'$, $\beta = 46^{\circ}\,14'$.
$H_b = 548.6^{m}$, $G = 0.00$ m/m.

Tag	7³⁰	13³⁰	21³⁰	Mittel	Abweich. vom Normalst.	7³⁰	13³⁰	21³⁰	7³⁰	13³⁰	21³⁰	7³⁰	13³⁰	21³⁰	7³⁰	13³⁰	21³⁰	Niederschlag	Witterung
1	17.9	27.2	20.0	21.7	5.5	**718.9**	715.2	715.6	57	33	49	NE 0	SW 1	SW 3–4	1	3	10	2.6	⸗ 21–n, ⸗ 22
2	17.4	28.1	16.8	20.8	4.5	715.8	712.9	716.9	73	**28**	92	NW 0	W 0–1	SW 0–1	1	2	10	1.5	● 20½–n
3	17.1	25.0	18.0	20.0	3.6	718.2	716.6	718.6	71	39	67	N 0	W 0–1	W 0	3	7	0	.	●° 14
4	17.0	23.7	18.2	19.6	3.1	**718.9**	716.4	716.8	66	41	65	N 0	SW 1	NW 0	0	0	0	.	
5	17.3	26.5	20.4	21.4	4.8	717.1	714.4	713.5	64	38	63	NE 0	SW 0–1	NE 0	0	0	0	.	
6	18.7	**29.1**	20.4	22.7	6.0	714.9	712.4	713.4	56	36	62	NE 0	SW 1–2	NE 0	1	5	4	.	● 15
7	18.6	27.7	24.0	23.4	6.6	715.3	712.8	714.1	67	42	39	NE 0	SW 0–1	SW 1–2	0	1	9	.	⸗ III
8	18.7	26.7	20.5	22.0	5.1	716.3	714.1	715.4	65	36	56	NW 0	W 1	NE 0	1	4	9	.	
9	19.3	26.8	20.3	22.1	5.1	717.3	715.2	716.4	68	39	47	N 0	SW 1	NE 0	1	1	1	.	
10	18.0	27.1	20.8	22.0	4.9	718.2	716.4	717.6	60	36	47	NE 0	W 1	NW 0	0	0	1	.	
11	16.8	28.0	21.8	22.2	5.0	718.2	715.3	715.8	78	39	48	NE 0	SW 0	N 0	6	1	0	.	
12	19.6	29.0	24.0	24.2	6.9	718.1	715.3	715.3	52	38	41	NE 0	SW 0–1	W 0	0	3	8	2.5	
13	19.0	21.1	15.6	18.6	1.2	715.7	714.9	714.9	73	50	86	NE 0	NE 1	NE 0	0	8	7	4.7	⸗ 1¾, ● 12¼, 18½, 20½
14	13.1	21.6	18.0	17.6	0.1	713.5	711.6	712.3	100	49	54	NE 0	W 0	NW 0	9	8	4	0.1	● 7–8
15	17.2	24.6	19.2	20.3	2.7	713.6	712.1	713.7	68	39	41	NE 0	W 0–1	SW 0–1	0	1	0	.	
16	16.5	25.5	19.4	20.5	2.8	715.9	713.7	714.8	64	39	57	NE 0	SW 1	W 0	0	1	0	.	
17	18.0	27.9	22.9	22.9	5.1	715.7	713.1	713.7	63	33	38	NE 0	W 0	SW 1–2	0	1	3	.	
18	19.7	27.1	19.4	22.1	4.2	713.0	710.6	711.1	62	36	41	NE 0	SW 1	SW 0–1	0	3	2	.	
19	16.7	23.7	17.2	19.2	1.2	711.8	710.2	712.3	47	32	38	W 0–1	SW 0–1	W 0	1	0	0	.	
20	14.3	23.2	18.2	18.6	0.5	714.3	711.6	712.7	67	39	37	W 0	SW 1–2	W 0–1	0	1	0	.	
21	14.7	24.2	19.4	19.4	1.2	713.4	710.1	710.7	58	32	39	NE 0	SW 2	NE 0	0	9	9	0.2	
22	17.0	19.0	15.1	17.0	−1.3	710.0	710.2	711.8	65	44	50	NW 0	W 1	W 1	8	8	6	.	● n (21/22), 14½
23	14.3	22.3	16.7	17.8	−0.5	712.9	709.7	710.0	66	35	43	N 0	SW 0–1	SW 1–2	0	2	2	.	
24	15.8	17.0	12.6	15.1	−3.3	709.1	708.2	709.4	51	47	60	SW 0–1	SW 1–2	SW 1–2	6	7	9	.	● tr. a, ⸗ p
25	**10.9**	17.2	11.4	13.2	−5.3	709.0	**707.0**	709.5	68	41	67	NE 0	SW 1–2	SW 2–3	3	10	10	.	
26	13.3	19.3	13.1	15.2	−3.4	711.3	709.6	711.7	73	38	63	NE 0	SW 2	W 0	2	4	8	.	● n (25/26)
27	13.3	18.8	13.6	15.2	−3.4	711.7	710.1	710.9	74	44	63	W 0	W 1	W 0	10	9	10	1.5	
28	11.0	17.4	14.8	14.4	−4.3	712.6	712.8	714.7	100	48	51	SW 0	SW 0	W 0–1	10	8	8	1.1	● 5½–10½
29	13.0	22.6	15.8	17.1	−1.7	716.0	714.1	714.7	68	32	41	NE 0	SW 0	W 0	2	6	1	.	
30	13.3	23.2	18.7	18.4	−0.4	715.5	712.8	713.3	60	32	43	NE 0	SW 0–1	W 0	0	1	0	.	
Mittel	16.2	24.0	18.2	19.5	—	714.7	712.6	713.7	67	38	53				2.2	3.8	4.4	Summe 14.2	

$\lambda = 8^{\circ}\,57'$, $\beta = 46^{\circ}\,0'$.
$H_b = 276.2^{m}$, $G = 0.03$ m/m.

Lugano.

Juni 1925.
Beobachter: *G. Malatesta.*

Tag	Lufttemperatur 7³⁰	13³⁰	21³⁰	Mittel	Abweich. vom Normalst.	Luftdruck 7³⁰	13³⁰	21³⁰	Relative Feuchtigkeit 7³⁰	13³⁰	21³⁰	Windrichtung und Stärke 7³⁰	13³⁰	21³⁰	Bewölkung 7³⁰	13³⁰	21³⁰	Niederschlag	Witterung
1	16.6	25.8	20.0	20.8	3.5	741.7	740.1	738.9	61	42	50	N 0	S 0	S 0	0	4	6	.	
2	18.0	24.2	20.2	20.8	3.4	739.4	738.3	737.3	44	51	54	E 0	S 0	N 0	4	2	0	8.0	● a
3	18.6	28.4	22.4	23.1	5.6	739.2	738.6	740.6	60	46	40	N 0	S 0	NE 3	0	0	0	.	⸗ p
4	17.4	25.0	20.4	20.9	3.3	**741.8**	740.4	740.6	45	45	64	N 0	S 0	N 0	0	0	0	.	
5	17.6	24.2	20.0	20.6	2.8	741.2	739.7	739.1	65	53	62	SW 0	S 0	N 0	10	2	10	.	
6	18.2	24.6	19.0	20.6	2.7	739.8	737.9	738.1	51	53	60	W 0	S 0	NW 0	10	0	6	.	
7	18.6	21.8	20.0	20.1	2.1	740.1	739.9	739.7	63	49	62	NW 0	S 0	N 0	10	10	10	.	
8	18.6	21.2	20.2	20.0	1.9	739.1	740.6	739.6	64	53	63	N 0	S 0	N 0	10	10	10	.	
9	19.4	25.6	20.4	21.8	3.5	740.1	739.0	739.7	65	57	64	N 0	S 0	N 0	3	1	10	.	
10	17.8	26.0	24.8	22.9	4.5	**741.8**	740.7	738.1	70	59	56	NE 0	S 0	N 0	0	1	0	.	
11	26.6	**32.2**	24.2	27.7	9.2	738.1	737.2	739.2	47	30	34	NE 4	NE 1	NE 0	10	8	0	.	⸗ a
12	21.0	27.4	23.4	23.9	5.3	742.6	738.6	738.6	63	57	59	N 0	S 0	N 0	10	1	10	1.0	⸗ i. W III, ● 22–22¼
13	20.6	27.4	20.0	22.7	3.9	737.3	734.9	733.8	66	45	60	N 0	S 0	N 0	2	4	10	.	● tr. 1
14	18.8	28.0	24.6	23.8	4.9	734.1	732.2	732.3	59	42	53	NE 0	SE 0	N 0	2	2	2	.	
15	22.6	31.4	25.2	26.4	7.4	733.5	732.9	734.5	43	42	38	NE 1	NE 1	NE 2	1	2	0	.	
16	18.6	27.0	22.4	22.7	3.6	739.1	738.4	739.1	43	43	47	N 0	S 0	S 0	0	1	10	0.8	● n (16/17)
17	21.2	28.0	23.2	24.1	4.9	738.3	735.9	733.8	66	45	50	E 0	SE 0	N 0	1	2	2	.	
18	20.0	27.4	22.4	23.3	4.0	733.8	731.7	728.2	63	47	48	N 0	S 0	N 0	0	3	0	.	
19	21.2	27.4	22.6	23.7	4.3	731.3	731.2	733.6	45	45	35	NE 1	NE 0	NE 0	0	0	0	.	
20	18.0	25.8	20.0	21.3	1.7	736.1	734.7	734.3	36	36	42	N 0	S 0	N 0	1	2	4	.	T i. E III
21	18.0	25.4	21.4	21.6	1.9	735.0	733.0	731.1	40	32	40	N 0	SE 0	N 0	0	2	0	.	
22	18.0	23.6	20.0	20.5	0.7	731.3	730.6	732.2	48	45	45	N 0	S 0	N 0	10	8	2	.	⸗ SW III
23	16.8	23.8	17.6	19.4	−0.5	735.0	733.8	732.3	45	47	60	N 0	S 0	N 0	3	4	4	.	
24	15.4	22.4	16.4	14.7	−5.3	731.6	729.9	730.0	62	46	50	N 0	S 0	N 0	3	4	10	8.0	● n (24/25)
25	13.4	21.0	**11.8**	15.4	−4.7	730.7	**728.5**	730.5	51	52	64	S 0	S 0	N 0	1	3	10●	**23.6**	● △ 15–18½, n, ⸗ 15
26	13.0	20.4	16.8	16.7	−3.5	730.1	731.1	733.0	63	37	63	SW 0	SE 0	N 0	10	8	3	.	
27	14.0	21.6	15.4	17.0	−3.3	733.3	732.9	733.3	68	65	68	N 0	E 0	W 0	3	3	10	1.4	● n (27/28)
28	13.8	16.4	16.5	15.6	−4.8	734.7	735.7	735.3	67	50	60	N 0	S 0	N 0	10	4	0	.	
29	13.6	25.4	20.0	19.7	−0.7	736.3	735.6	736.2	55	**23**	24	NE 0	NE 2	NE 0	0	2	0	.	
30	15.8	26.0	21.6	21.1	0.6	736.7	736.1	735.3	25	30	41	NE 0	S 0	N 0	0	0	0	.	
Mittel	18.0	25.2	20.4	21.2	—	736.8	735.7	735.6	55	46	52				3.8	2.8	4.3	Summe 42.8	

$\lambda = 7^{\circ}\,35'$, $\beta = 47^{\circ}\,33'$.
$H_b = 277.2^{m}$, $G = 0.13$ m/m.

Basel.

Juni 1925.
Beobachter: *Bernoullianum.*

Tag	Lufttemperatur 7³⁰	13³⁰	21³⁰	Mittel	Abweich. vom Normalst.	Luftdruck 7³⁰	13³⁰	21³⁰	Relative Feuchtigkeit 7³⁰	13³⁰	21³⁰	Windrichtung und Stärke 7³⁰	13³⁰	21³⁰	Bewölkung 7³⁰	13³⁰	21³⁰	Niederschlag	Witterung
1	15.3	23.7	18.4	19.1	3.7	741.9	739.5	738.8	78	56	81	NE 1	N 1	W 1	4	4	8	.	
2	15.8	23.2	19.2	19.4	3.9	738.5	737.1	738.5	87	67	81	S 1	N 1	W 1	8	4	8	1.0	●° 15¼–16, T 15¼
3	15.6	14.4	15.8	15.3	−0.3	741.7	744.5	**745.0**	93	91	81	NW 1	NW 1	SE 1	10●	10	8	0.5	● 7½–8, 11½–12, ●°
4	12.0	21.0	18.2	17.1	1.4	743.8	742.0	741.5	87	59	54	E 1	NW 1	E 1	2	4	0	.	[9¼–10, 12¼
5	13.8	23.8	20.8	19.5	3.6	740.7	738.7	737.1	78	49	62	N 1	N 1	E 1	0	0	0	.	Purpurl. 20¼–20½
6	17.4	25.4	21.8	21.5	5.5	737.7	736.9	737.4	69	49	51	E 1	N 1	N 1	1	1	0	.	
7	17.1	23.8	19.8	20.2	4.1	739.1	738.4	739.2	60	46	47	E 1	NE 1	NE 1	0	0	1	.	
8	14.8	22.8	20.1	19.2	3.0	740.1	739.7	740.3	73	43	50	E 1	N 1	E 1	5	5	0	.	
9	14.6	24.2	22.0	20.3	4.0	742.1	741.2	742.3	68	**34**	40	SE 1	E 2	E 1	6	1	1	.	
10	16.2	25.6	20.6	20.8	4.4	743.6	742.6	743.0	75	39	63	NW 1	E 1	NE 1	0	4	0	.	
11	17.2	25.6	23.0	21.9	5.4	742.6	740.9	740.5	72	47	50	E 1	NW 1	N 1	4	0	0	.	
12	17.6	**27.4**	23.2	22.7	6.0	740.8	739.5	737.9	76	**34**	65	E 1	NW 1	W 1	0	0	2	.	⸗ III
13	18.0	20.4	17.2	18.5	1.7	737.1	735.9	735.6	80	78	94	E 1	N 1	E 1	7	9	9	4.2	⸗ ● 12¾–13¼, 17¼–19
14	15.4	23.0	19.4	19.3	2.4	735.9	734.9	736.1	91	56	67	NW 1	NE 1	NW 1	10	6	10	4.0	● 14¾–15¼
15	13.2	19.0	16.4	16.2	−0.8	739.3	739.1	739.6	67	43	59	NW 1	NW 1	W 1	7	0	0	.	
16	13.6	23.8	20.4	19.3	2.2	739.7	738.0	737.3	74	46	53	E 1	NW 1	W 1	0	0	2	.	
17	17.7	26.2	20.8	21.6	4.4	738.1	737.2	737.5	77	43	63	E 1	W 2	NW 1	2	3	10	0.5	● 18¼–18½
18	16.2	20.4	16.4	17.7	0.4	737.2	736.3	736.4	70	43	59	W 1	W 2	NW 1	3	3	1	.	
19	11.6	18.4	13.4	14.5	−2.9	738.1	737.5	738.7	60	43	62	NW 1	N 2	NW 1	6	1	1	.	
20	**11.2**	19.4	17.0	15.9	−1.6	738.7	737.3	736.8	78	44	57	E 1	W 1	SW 1	7	4	2	.	
21	13.6	22.4	19.9	18.6	1.1	736.1	734.0	732.9	76	40	53	SE 1	SW 2	SW 1	8	7	10	0.6	
22	12.4	14.2	14.0	13.5	−4.1	734.1	734.5	736.0	86	74	63	S 1	SW 2	SW 1	10●	10●	5	1.0	● sch. 7¼–9½, 13½–13¾
23	13.6	19.0	15.2	15.9	−1.8	736.3	735.2	734.6	71	37	69	SW 1	W 2	N 1	8	6	2	.	
24	13.8	15.8	13.0	14.2	−3.6	733.3	733.0	733.4	67	67	73	SW 1	SW 1	SW 1	7	9●	10	1.2	●° 8¾, 18½, ● 12–16¼ m. U.
25	11.8	15.6	11.6	13.0	−4.9	732.6	**731.6**	733.3	78	54	95	S 1	W 1	SW 1	10	9	10	4.0	● 19¾–20¾, 22¾–23¼
26	12.2	16.8	13.8	14.3	−3.7	734.8	734.5	735.5	87	57	76	S 1	W 2	SW 1	9	7	10	.	●° 12½
27	13.2	15.0	13.2	13.8	−4.3	735.1	734.5	735.5	77	76	84	S 1	S 1	N 1	8	7	10	**13.0**	● 10½–11¼, 22¼–23, *)
28	11.4	17.5	14.0	14.3	−3.8	737.1	737.6	740.1	97	62	86	NW 1	NW 2	SW 1	10	8	10	.	● 0½–1¼, 4¼–4¾
29	12.8	18.6	15.8	15.7	−2.5	740.5	740.1	739.6	88	56	81	SW 1	E 1	NE 1	10	7	5	.	
30	12.6	20.4	18.0	17.0	−1.3	739.5	738.4	737.7	83	51	62	E 1	N 2	N 0	4	8	0	.	
Mittel	14.4	20.9	17.7	17.7	—	738.5	737.7	737.9	77	53	66				5.5	4.6	4.5	Summe 30.0	

*) 27. ●° 11¼–12¼

Juni 1925.
Beobachter: *Observatorium.*

Säntis.

$\lambda = 9^{\circ}\,20'$, $\beta = 47^{\circ}\,15'$.
$H_b = 2500.1^{m}$, $G = -0.16$ m/m.

Tag	Lufttemperatur 7³⁰	13³⁰	21³⁰	Mittel	Abweich. vom Normalst.	Luftdruck 7³⁰	13³⁰	21³⁰	Relative Feuchtigkeit 7³⁰	13³⁰	21³⁰	Windrichtung und Stärke 7³⁰	13³⁰	21³⁰	Bewölkung 7³⁰	13³⁰	21³⁰	Niederschlag	Witterung
1	7.4	10.8	6.0	8.1	7.1	569.4	569.1	568.3	22	70	100	WSW 1	SSW 1	SW 1	1	10	6	.	● △ sch. 14, T i. W 13½ ✱
2	11.0	11.2	5.0	9.1	8.0	566.8	566.8	567.4	32	70	70	W 1	S 2	SE 1	6	10≡	9	.	≡ 13¼, T i. N 17, ● sch. 18 ✱
3	4.8	5.0	1.4	3.7	2.4	568.1	568.7	569.0	88	100	100	NW 2	W 4	NW 4	8	10≡	2	13.0	● 14–15½, ⸗ ≡ a, p ✱
4	5.8	8.4	5.0	6.4	5.0	568.5	569.0	569.0	0	5	20	NNE 3	SSE 1	SW 1	6	5	3	.	⸗ a
5	7.8	10.6	7.0	8.5	7.0	567.9	568.4	567.4	6	45	25	NNE 2	SSE 1	E 1	3	1	1	.	
6	7.4	12.2	6.6	8.7	7.1	566.5	567.2	567.1	50	70	27	W 3	W 1	WNW 1	6	10≡	1	.	≡ 10–18½
7	8.2	11.0	6.5	8.6	6.9	566.7	567.7	567.4	18	85	18	W 1	W 0	SW 0	1	10	0	.	
8	6.2	9.6	5.0	6.9	5.1	566.9	567.8	567.9	60	65	30	WSW 3	SW 2	SW 2	2	3	1	.	
9	6.5	5.4	2.2	4.7	2.8	568.0	568.9	569.4	20	80	100	WSW 1	N 1	NE 1	3	3	10≡	.	≡ 10½. 21–n
10	3.2	5.4	3.2	3.9	1.9	569.2	570.3	570.4	100	95	100	NNE 2	ENE 1	NNE 1	10≡	10≡	3	.	≡ I, II
11	4.8	8.0	7.0	6.6	4.5	569.4	570.0	570.0	100	95	75	NE 1	E 0	E 1	10≡	8	2	.	≡ I
12	9.7	11.0	8.0	9.6	7.4	569.3	569.7	568.8	12	80	100	WSW 2	WSW 3	WSW 2	1	3	8	1.5	⸗ a, p ⟨ i. W 21½
13	6.4	5.0	3.2	4.9	2.6	566.3	565.7	564.3	100	70	85	WSW 3	WSW 2	WSW 3	10≡	10	8	10.2	≡ a, ⟨ i. E u. N II, ● sch II-p
14	3.8	4.5	3.8	4.0	1.6	563.1	563.2	563.5	100	100	100	WSW 1	WSW 3	WSW 3	10≡	10≡	10≡	1.3	≡ n–n, ⸗ II, ● sch. 20–20¼
15	1.8	3.4	3.2	2.8	0.3	563.7	565.0	566.4	100	60	60	WSW 2	WSW 3	WNW 1	10≡	4	0	.	≡ a
16	9.0	12.0	6.1	9.0	6.5	566.9	567.4	567.1	15	38	98	E 1	SE 2	SW 3	0	1	3	.	
17	4.2	7.2	5.0	5.5	2.9	565.8	566.2	565.5	100	100	100	SW 4	SW 4	WSW 2	10≡	10≡	10≡●	4.1	≡ ⸗ n–n, ● sch. 10½, ●° n
18	3.3	4.4	0.4	2.7	0.0	563.1	562.7	562.4	100	100	100	SW 3	WSW 4	WSW 2	10≡●	10≡	10≡	.	≡ n–n
19	−1.0	1.5	−0.4	0.0	−2.8	561.6	562.7	563.4	100	100	100	W 2	WSW 2	W 1	10≡	10	10≡	.	≡ a, p–n m. U.
20	1.4	6.2	0.6	2.7	−0.2	562.8	563.5	563.4	10	50	90	WNW 1	SW 2	WSW 2	2	7	10	.	
21	0.3	4.0	1.8	2.0	−1.0	562.1	562.0	560.6	100	66	100	WSW 3	WSW 2	WSW 4	10≡	9	10≡	27.7	≡ a, abds., △ 17. ⸗ III
22	−0.2	−0.8	−1.6	−0.9	−4.0	558.9	559.7	560.7	100	100	100	WSW 2	W 3	W 2	10≡*△	10≡*)	10≡	33.6	⟨ n, ≡ △ ✱ a, p ✱
23	−3.0	0.0	−0.7	−1.2	−4.4	560.4	561.1	560.7	100	100	100	WSW 2	WSW 3	W 2	10≡	10≡	10≡	7.2	≡ n–n ✱
24	−2.0	−1.1	−3.0	−2.0	−5.3	558.2	558.0	558.1	100	100	100	W 2	W 2	W 2	10≡*	10≡*	10≡*	8.1	≡ n–n, ✱ n–n m. U. ✱
25	−3.0	−1.0	−2.5	−2.2	−5.6	557.1	557.4	557.8	100	100	100	W 1	W 0	N 1	10≡	10≡*	10≡*△	24.5	≡ a, p, ✱° △° 10½–n ✱
26	−2.5	0.0	−2.2	−1.6	−5.1	558.8	559.7	560.3	100	100	100	WNW 2	WNW 0	WNW 3	10≡*	10≡	10≡	8.3	≡ n–n, ✱ △ n–12 m. U. ✱
27	−1.9	2.2	−1.8	−0.5	−4.1	559.5	559.9	560.4	100	95	100	W 1	WSW 1	W 0	10≡*	10≡*	10	11.2	≡ n–n, ✱ △ n–n m. U. ✱
28	−1.2	0.0	−1.4	−0.9	−4.6	560.8	562.5	564.3	100	100	100	NNE 1	NNE 1	NE 1	10≡*	10≡	10≡	4.6	≡² n–n, △ zeitw. ✱
29	−1.5	−0.5	−2.2	−1.4	−5.1	564.4	564.8	565.3	100	100	100	NE 1	N 1	NE 1	10≡	10≡△	4	1.5	≡ n–p, △ a, p zeitw. ✱
30	−0.5	3.0	2.5	1.7	−2.1	564.5	565.0	565.5	55	100	95	NE 2	NNE 1	NE 0	3	10	4	.	≡ p ✱
Mittel	3.2	5.3	2.5	3.7	—	564.5	565.0	565.1	70	81	83				7.1	8.1	6.5	Summe 156.8	

Juni 1925.
Beobachter: Frl. *F. Lombardi.*

St. Gotthard (Hospiz).

$\lambda = 8^{\circ}\,34'$, $\beta = 46^{\circ}\,33'$.
$H_b = 2102.9^{m}$, $G = -0.14$ m/m.

Tag	Lufttemperatur 7³⁰	13³⁰	21³⁰	Mittel	Abweich. vom Normalst.	Luftdruck 7³⁰	13³⁰	21³⁰	Relative Feuchtigkeit 7³⁰	13³⁰	21³⁰	Windrichtung und Stärke 7³⁰	13³⁰	21³⁰	Bewölkung 7³⁰	13³⁰	21³⁰	Niederschlag	Witterung
1	6.0	11.6	7.8	8.5	5.3	597.8	597.4	596.9	51	35	56	N 0	S 1	N 1	0	5	10	1.2	● n (½) ✱
2	9.4	13.6	6.2	9.7	6.4	595.7	595.9	596.1	50	47	65	N 0	S 1	N 0	10	10	0	.	✱
3	7.8	10.2	3.2	7.1	3.7	596.6	597.1	597.7	40	60	85	N 1	N 2	N 4	0	0	10●≡	5.2	● 14½–15, 17–n ✱
4	6.0	11.0	4.4	7.1	3.6	597.7	597.1	597.7	23	26	48	N 1	N 1	N 2	0	0	0	.	✱
5	6.4	14.0	8.4	9.6	5.9	596.1	596.2	595.6	31	25	52	N 0	N 0	N 0	0	0	10	.	✱
6	9.5	12.0	8.3	9.9	6.1	595.1	594.7	595.4	53	60	72	E 0	E 1	E 0	0	5	0	.	✱
7	9.6	15.4	7.3	10.8	6.9	595.3	595.6	595.9	54	40	80	N 0	N 0	N 1	0	0	0	.	Tal ≡ i. S 18½–n ✱
8	8.0	11.5	8.9	9.5	5.5	595.6	596.1	596.3	70	50	48	N 0	N 0	N 1	10≡	3	0	.	≡ n–10 ✱
9	7.8	9.9	5.4	7.7	3.6	596.0	596.8	597.3	40	40	48	N 1	N 2	N 2	0	0	0	.	✱
10	6.3	10.4	8.4	8.4	4.2	597.5	598.1	598.2	45	40	58	NE 1	NE 2	N 1	0	0	0	.	✱
11	8.9	10.0	7.5	8.8	4.4	598.0	597.6	598.0	57	43	50	N 1	N 2	N 1	5	0	0	.	✱
12	8.4	15.1	10.4	11.3	6.8	598.3	598.0	596.9	49	45	60	N 1	N 0	N 1	0	0	0	0.2	●° 18½–18¾ ✱
13	8.8	10.4	4.8	8.0	3.4	595.0	594.3	593.4	58	49	73	N 0	N 1	N 1	5	10	10	12.0	⟨ 11¼–11½, 12–12¼, ✱
14	5.2	9.7	4.6	6.5	1.8	592.2	591.7	591.7	70	48	81	NW 1	NW 2	N 0	10	10	10≡	2.1	≡ 18–n [●° 15½–19¾ ✱
15	4.7	9.6	4.2	6.2	1.4	591.5	593.2	594.5	83	45	69	N 2	N 1	N 2	10≡	0	10≡	.	≡ n–8½, 20¾–n ✱
16	5.9	15.4	5.4	8.9	4.0	594.6	595.7	596.2	46	31	61	N 0	N 0	N 2	0	0	10≡	.	≡ 19½–n ✱
17	8.0	14.0	9.5	10.5	5.5	594.8	595.0	594.1	38	31	80	N 1	N 1	N 1	0	0	10	.	✱
18	6.0	12.1	5.3	7.8	2.7	592.3	592.1	590.7	65	38	81	N 1	N 0	N 0	5	5	10≡	.	≡ 18¾–n ✱
19	2.4	5.4	3.2	3.7	−1.5	590.5	590.8	590.8	67	64	58	N 2	N 2	N 1	10	5	0	.	✱
20	3.6	9.8	3.1	5.5	0.2	591.7	591.7	591.7	51	50	48	N 1	N 1	N 2	0	0	0	.	✱
21	4.5	9.6	5.5	6.5	1.1	591.4	590.8	589.8	53	36	47	N 1	N 0	NE 1	4	4	5	.	✱
22	6.4	3.4	1.6	3.8	−1.7	588.2	588.8	589.6	55	61	72	NE 2	NE 2	N 2	7	10●	0	4.3	● 12¼–14½ ✱
23	1.2	5.0	2.1	2.8	−2.9	589.7	590.0	589.9	57	55	87	N 1	N 2	N 2	0	5	10≡	0.3	≡ 17¾–n ✱
24	0.3	5.1	0.0	1.8	−4.0	587.4	588.6	586.6	83	65	90	N 2	N 3	N 2	10≡	6≡	10≡	.	≡ n–n [≡ 15–n ✱
25	−1.3	0.9	−0.1	−0.2	−6.2	585.6	585.7	585.6	83	88	88	N 2	N 2	N 3	5≡	10	10≡	2.9	⌣ a, ✱ ● 14¼–18¼, ✱
26	−0.8	0.8	0.4	0.1	−6.0	587.2	588.5	589.2	85	50	85	N 3	NE 2	N 3	10≡	10	10≡	.	≡ n–12½ ✱
27	2.0	5.9	0.8	2.9	−3.3	588.0	588.9	589.1	70	68	85	N 2	S 1	S 2	5	10	10≡	6.0	≡ 17–n, ● ✱ n ✱
28	0.7	2.0	2.3	1.7	−4.6	589.2	590.5	592.0	89	74	82	N 2	N 2	N 3	10≡●*	10≡	10≡	3.5	● ✱ n–11½, ● 14¼–14½, ✱
29	1.2	2.3	2.0	1.8	−4.6	592.5	593.4	593.8	88	64	65	N 2	N 2	N 1	10≡	10	5	.	≡ n–10 [18¼, ≡ n–n ✱
30	3.8	8.5	5.0	5.8	−0.7	593.0	593.4	593.5	50	50	80	N 1	N 1	N 2	0	0	10≡	.	≡ 20–n ✱
Mittel	5.2	9.1	4.9	6.4	—	593.2	593.5	593.5	59	49	69				4.2	4.3	5.7	Summe 37.7	

$\lambda = 7^\circ\ 26'$, $\beta = 46^\circ\ 57'$,
$H_b = 572.2^m$, $G = 0.05$ m/m.

Bern.

Juli 1925.
Tellur. Observatorium.

Tag	Lufttemperatur 7³⁰	13³⁰	21³⁰	Mittel	Abweich. vom Normalst.	Luftdruck 7³⁰	13³⁰	21³⁰	Relative Feuchtigkeit 7³⁰	13³⁰	21³⁰	Windrichtung und Stärke 7³⁰	13³⁰	21³⁰	Bewölkung 7³⁰	13³⁰	21³⁰	Niederschlag	Witterung
1	13.4	22.2	17.8	17.8	0.6	712.0	710.5	708.9	80	**36**	61	NE 0	SW 0	NE 0	0	0	0	.	
2	13.8	22.0	16.5	17.4	0.1	707.6	706.1	705.8	82	54	78	E 0	E 1	SE 1	8	8	10	0.1	●° 16–17, ● tr. 20½–21
3	15.4	21.7	13.2	16.8	−0.5	704.5	**702.8**	704.8	61	58	95	E 0	NE 1	NW 0	6	8	10	6.9	●² ⊼ 18¾–19¾, ● 20¼–23
4	12.2	20.4	15.4	16.0	−1.4	707.9	708.5	709.7	86	45	83	SW 0	NW 1	SE 1	3	3	10	7.5	●¹⁻² 16½–17, n m. U., ⊼ 22
5	13.4	14.8	14.1	14.1	−3.4	711.0	712.1	713.3	95	79	81	SW 0	W 1	W 0	10	10	10	4.9	● a, ●° p
6	12.7	14.4	16.1	14.4	−3.1	714.5	715.6	716.9	95	94	83	W 0	WSW 0	SW 0	10	10	10	6.7	● n–13½ m. U.
7	13.6	20.0	17.4	17.0	−0.6	717.7	717.4	**718.2**	86	66	68	S 0	W 1	W 0	10	8	9	0.9	●² 13½–13¾
8	15.0	21.2	17.0	17.7	0.0	717.1	715.2	713.2	81	54	75	SW 0	NE 0	N 0	6	6	9	.	
9	15.1	14.6	11.7	13.8	−3.9	710.4	710.8	713.0	83	91	98	N 0	N 0	W 1	10	10	10	**34.7**	● n–n m. U.
10	**10.5**	14.7	12.1	12.4	−5.4	715.5	716.4	717.2	97	70	82	SE 0	SE 0	SE 0	10	9	0	0.1	●° 7½–8¼
11	11.4	19.4	15.6	15.5	−2.3	717.4	716.8	717.0	83	43	75	SE 0	NE 1	NE 0	0	1	10	.	
12	14.6	20.1	14.8	16.5	−1.4	716.5	715.7	715.9	84	48	77	NE 0	NE 1	NE 0	0	1	0	.	
13	11.9	18.9	15.7	15.5	−2.4	714.9	714.7	715.0	79	49	62	N 1	NE 2	N 1	5	2	1	.	⸗ ll
14	12.6	19.7	15.3	15.9	−2.0	714.3	713.8	714.1	80	54	73	NE 1	E 2	NE 1	0	2	8	.	⸗ ll
15	12.4	19.1	15.2	15.6	−2.3	713.5	712.8	714.1	86	60	79	NE 0	E 1	W 0	1	7	10	0.1	⊼ 13¾, ●° 14–15 m. U.
16	13.7	21.4	16.5	17.2	−0.8	714.0	713.0	712.8	89	53	82	SE 0	NE 1	NE 0	9	3	7	.	
17	14.6	23.4	16.4	18.1	0.1	712.6	711.0	711.2	82	45	77	SE 0	W 0	SE 0	3	7	1	.	Fern ⊼ 15½–18
18	13.9	22.8	18.2	18.3	0.3	711.1	709.8	709.7	84	47	77	SE 0	N 0	S 0	0	3	0	0.1	●° ⌒ 19
19	16.2	25.3	16.5	19.3	1.3	710.6	710.4	712.0	80	49	95	S 0	NE 1	E 0	2	3	10	2.2	●° 18½–20
20	16.8	25.6	17.1	19.8	1.8	711.9	711.5	713.5	87	57	82	E 0	N 1	SE 1	5	6	5	6.9	⊼ 13½–15, 19–20, *)
21	17.0	25.7	19.5	20.7	2.7	715.1	714.9	715.5	82	54	82	SE 0	NE 0	SE 1	2	7	7	0.8	●° 18½–19½ m. U.
22	18.0	**29.6**	22.8	23.5	5.5	715.3	712.4	710.2	85	46	65	S 0	E 1	N 1	0	1	6	.	⸗ 15–16
23	19.4	17.9	16.4	17.9	−0.1	711.0	712.1	711.9	76	78	89	W 1	E 0	E 0	10	6	0	11.1	●° 9–12 m. U., ⊼ 9½–12¼
24	12.8	22.8	16.2	17.3	−0.7	711.0	708.7	710.4	98	59	79	NE 0	E 1	SW 0	10	5	10	0.1	≡ a, T 18, ●° 22–n
25	14.6	19.1	15.5	16.4	−1.6	709.9	710.5	711.3	92	60	86	SE 0	SW 1	W 0	10	7	10	6.4	● n–12 m. U., 20–n
26	14.5	17.7	17.7	16.6	−1.4	710.9	710.7	710.2	95	78	83	W 0	NW 0	SE 0	10	8	10	**14.4**	● n–12½, ⊼ 2, 4 (27.)
27	13.3	16.0	14.4	14.6	−3.4	710.8	712.4	713.1	89	60	66	W 0	W 2	SW 0	10	10	3	0.1	●° 7½–8¼, ⸗ p
28	12.5	20.2	16.2	16.3	−1.6	713.3	713.1	714.3	71	46	67	W 0	W 2	SW 0	7	0	1	.	⸗ p
29	13.8	23.1	19.6	18.8	0.9	717.5	714.3	713.6	75	46	67	SE 0	W 1	SW 0	2	0	0	.	
30	15.4	17.1	17.8	16.8	−1.1	713.0	714.5	714.1	78	90	81	S 0	SE 0	W 0	4	10	7	1.6	●° a m. U., ⊼ 8¾–9¾, 11½–12
31	15.8	20.1	16.0	17.3	−0.5	713.1	712.1	711.7	83	54	87	SW 0	W 1	SW 1	10	10	10	3.0	●° n–n m. U.
																		Summe	
Mittel	14.2	20.3	16.3	16.9	—	712.8	712.2	712.7	84	59	78				5.6	5.5	6.3	108.6	

*) 20. ●² 14¼–14¾, 19¼–20

$\lambda = 6^\circ\ 57'$, $\beta = 47^\circ\ 0'$,
$H_b = 487.3^m$, $G = 0.06$ m/m.

Neuchâtel.

Juli 1925.
Observatorium.

Tag	7³⁰	13³⁰	21³⁰	Mittel	Abweich.	7³⁰	13³⁰	21³⁰	7³⁰	13³⁰	21³⁰	7³⁰	13³⁰	21³⁰	7³⁰	13³⁰	21³⁰	Niederschlag	Witterung
1	15.4	26.2	18.2	19.9	0.9	719.1	717.4	715.4	81	**36**	59	SE 1	E 1	W 0	2	2	1	.	
2	15.8	23.4	16.6	18.6	−0.5	714.0	712.4	712.2	77	55	80	W 0	SW 1	W 1	4	6	9	0.1	● tr. 16½–n
3	17.0	23.8	16.0	18.9	−0.3	710.6	**709.1**	711.5	83	54	76	SE 1	SE 1	SW 2	3	6	10	2.9	● 15–17½, ⊼ 16–17
4	13.3	23.3	17.5	18.0	−1.2	714.8	715.4	716.5	85	43	66	SW 1	SW 2	SW 1	6	6	9	6.4	●° 9½, ● tr. p
5	13.6	15.0	15.0	14.5	−4.8	717.9	719.4	720.4	98	83	81	SW 1	SW 1	W 1	10	10	10	9.0	● n–12
6	13.1	17.9	15.8	15.6	−3.8	721.7	722.5	723.9	96	78	80	W 1	W 1	NW 1	10	8	4	1.6	● n–12½
7	14.8	21.5	17.9	18.1	−1.3	724.8	724.3	**725.1**	92	64	68	N 0	SW 1	W 2	10	7	7	0.9	● 7–10
8	16.6	26.0	18.5	20.4	0.9	723.9	722.1	720.2	81	53	66	NE 1	SE 1	N 2	6	5	9	.	[●² n–12
9	15.8	15.6	11.8	14.4	−5.1	717.5	717.9	720.2	91	96	93	N 0	NW 1	NW 1	10	10	10	**19.8**	● tr. 7¼, ● 10–n m. U.,
10	**11.2**	14.0	12.8	12.7	−6.9	722.9	723.6	724.2	97	77	85	N 1	N 1	N 1	10	10	7	.	● n–7½ m. U.
11	12.7	21.1	17.8	17.2	−2.4	724.7	723.9	723.8	87	53	66	NE 1	SE 1	N 1	4	7	10	.	● tr. 15
12	17.0	23.6	16.0	18.9	−0.7	723.3	722.6	723.0	76	50	67	NE 2	E 2	N 1	5	6	5	.	
13	14.9	22.4	17.1	18.1	−1.6	721.9	722.0	721.8	68	46	54	E 2	E 2	E 2	6	3	0	.	
14	15.5	24.0	15.1	18.2	−1.5	721.2	720.6	721.1	69	48	71	E 2	E 2	N 1	1	6	5	.	[m. U.
15	14.2	17.6	13.7	15.2	−4.6	720.7	720.1	721.0	80	85	83	SE 1	NW 1	N 1	7	9	7	1.4	● tr. 10, 15½–16, ● 12¾–13¼
16	15.2	22.2	17.8	18.4	−1.4	721.0	719.9	719.7	88	60	77	E 1	SE 1	E 1	5	7	8	.	
17	15.8	24.4	16.0	18.7	−1.1	719.2	717.5	718.1	87	55	75	E 1	SW 1	N 1	6	7	4	.	
18	16.0	25.5	19.0	20.2	0.4	718.0	716.3	716.7	85	42	68	SE 1	SE 1	N 0	3	2	8	.	
19	18.3	27.4	17.9	21.2	1.4	717.8	717.3	718.5	82	49	90	E 1	SW 1	N 1	5	6	9	1.7	● 18–20½, n m. U.
20	18.0	26.3	20.8	21.7	1.9	719.1	718.9	720.3	88	54	78	NE 0	SW 1	E 1	7	7	8	.	
21	18.7	26.7	18.4	21.3	1.4	722.2	721.9	722.5	82	55	84	N 1	S 1	N 1	6	8	2	.	● tr. 19
22	19.6	**32.8**	26.8	26.4	6.5	722.2	719.0	716.5	83	41	44	NE 1	E 2	NE 2	2	4	7	.	
23	19.4	21.6	17.6	19.5	−0.4	718.1	719.1	719.1	68	72	80	N 3	SW 2	E 1	10	4	3	11.8	● 9–11½, ⊼ 9–11
24	15.0	25.4	17.2	19.2	−0.6	717.9	715.7	717.4	92	51	73	NE 1	SE 1	NW 1	9	7	10	0.9	● 16¾–17½ m. U.
25	15.3	19.0	15.5	16.6	−3.2	717.0	717.6	718.4	93	72	87	NW 1	SW 2	N 1	9	7	10	7.4	● n–11½, 19–n m. U.
26	15.2	20.8	18.5	18.2	−1.6	717.9	717.4	716.9	98	73	63	NW 1	SW 1	N 1	10	8	7	5.6	● n–11¾ m. U., n
27	13.8	19.7	14.5	16.0	−3.8	717.7	719.1	719.9	52	39	56	NW 3	W 3	W 1	8	3	1	.	⊼ 3 i. SW
28	15.2	22.5	18.6	18.8	−1.0	720.2	720.0	721.1	57	45	55	NW 2	SW 2	NW 2	3	2	8	.	
29	17.8	25.0	20.6	21.1	1.3	722.3	721.1	720.4	75	48	56	SW 1	SW 1	NW 1	3	1	1	.	
30	17.5	20.7	18.2	18.8	−0.9	719.8	720.9	720.9	85	83	66	NE 1	SW 1	SW 2	8	9	7	8.6	● 8¼–12¼ m. U., ● sch. 16½
31	15.3	19.3	16.4	17.0	−2.7	720.0	719.1	718.3	91	65	96	NW 1	SW 2	W 1	10	10	10	2.5	● n–9, 14½–n m. U.
																		Summe	
Mittel	15.7	22.4	17.2	18.4	—	719.7	719.2	719.5	83	59	72				6.4	6.2	6.6	79.6	

Juli 1925.
Beobachter: Frl. *H. Nager.*

Altdorf.

$\lambda = 8^{\circ}\,39'$, $\beta = 46^{\circ}\,53'$,
$H_b = 456.3^{m}$, $G = 0.05$ m/m.

Tag	Lufttemperatur 7³⁰	13³⁰	21³⁰	Mittel	Abweich. vom Normalst.	Luftdruck 7³⁰	13³⁰	21³⁰	Relative Feuchtigkeit 7³⁰	13³⁰	21³⁰	Windrichtung und Stärke 7³⁰	13³⁰	21³⁰	Bewölkung 7³⁰	13³⁰	21³⁰	Niederschlag	Witterung
1	13.6	22.3	16.2	17.4	0.0	721.4	719.1	718.0	85	43	75	N 0	N 1	S 0	1	3	2	.	
2	15.6	24.9	17.2	19.2	1.8	716.1	715.1	714.9	75	56	88	E 0	NW 0-1	NW 0	3	8	9	.	
3	16.0	25.0	17.3	19.4	1.9	712.9	**711.4**	712.8	78	30	35	S 0	S 1-2	SE 0-1	3	7	8	14.4	● n (3/4)
4	13.9	20.7	17.8	17.5	0.0	717.9	718.0	718.9	84	50	73	SW 0	NW 0-1	NW 0	10	2	5	.	
5	16.8	18.4	14.9	16.7	−0.9	720.1	721.6	723.3	87	73	98	NE 0	NW 0	NW 0	10	10	10	2.7	● p
6	17.2	17.4	14.7	16.4	−1.3	723.8	724.9	726.9	98	68	86	E 0	NE 0	NW 0	10	10	10	1.9	● a
7	15.2	20.5	15.3	17.0	−0.7	726.9	726.6	726.7	75	56	89	E 0	NW 0-1	NW 0	2	9	10	2.9	● III-n
8	17.3	22.2	17.3	18.9	1.1	726.5	724.0	722.5	80	41	85	NW 0	N 1	NW 0	8	5	8	.	
9	17.5	15.3	11.9	14.9	−2.9	719.6	720.6	722.7	84	92	97	NE 0	N 0	N 0	10	10	10	**48.7**	● 10-n
10	11.5	14.1	12.0	12.5	−5.4	726.1	726.2	**727.3**	96	60	95	NW 0	NW 0	W 0	10	10	10	0.9	●° a
11	**11.4**	19.2	15.3	15.3	−2.6	727.2	726.2	726.5	86	46	87	W 0	NE 0	NW 0	3	9	9	1.3	● n (11/12)
12	14.9	20.0	15.6	16.8	−1.1	726.1	725.2	725.7	100	50	69	NE 0	NW 1	NE 0	10	6	7	0.3	● I
13	14.3	19.0	15.5	16.3	−1.7	724.9	723.8	724.8	75	48	68	NE 0	NE 0	NW 0	5	3	2	.	
14	13.3	18.8	14.9	15.7	−2.3	724.1	723.0	723.8	78	55	89	N 0	NW 1	SE 0	1	7	9	0.0	●° 20
15	14.9	18.2	15.3	16.1	−1.9	723.2	722.6	724.0	85	60	95	N 0	NW 0	NW 0	8	10	10	1.9	● III-n
16	17.2	19.6	17.3	18.0	−0.1	723.6	722.7	722.6	63	58	78	NW 0	NW 0	NE 0	8	8	9	.	
17	16.2	24.6	16.2	19.0	0.9	721.7	719.6	721.9	80	47	65	S 0	NW 1	SW 0	0	7	10	0.4	● 19
18	15.6	22.1	18.6	18.8	0.7	720.5	718.6	719.4	84	48	85	W 0	NW 1	W 0	0	7	10	.	
19	17.8	24.4	19.3	20.5	2.4	720.0	719.8	721.7	78	48	85	W 0	NW 0	NW 0	2	4	9	.	
20	18.5	25.0	20.7	21.4	3.3	722.0	721.3	722.9	85	55	75	E 0	NW 0-1	NW 0	4	3	8	.	
21	18.8	25.6	20.4	21.6	3.4	724.4	724.2	725.9	84	55	91	E 0	NW 0	SW 0	0	4	7	0.7	T ● 16 1/4
22	19.1	26.5	**28.5**	24.7	6.5	724.6	722.3	720.0	74	58	**29**	W 0	N 0	SE 3-4	0	0	4	.	⸗ n (23/23)
23	22.0	17.6	17.0	18.9	0.7	719.2	722.0	721.8	58	83	96	NW 0-1	NW 0-1	N 0	7	10	10	2.8	T ● ⸗ 12 1/2
24	16.8	21.3	16.4	18.2	0.0	720.5	718.0	719.3	85	52	92	NW 0	NW 0	NE 0	10	8	10	4.0	n 24/25)
25	15.7	18.6	16.0	16.8	−1.4	719.3	720.0	720.8	97	65	95	SE 0	N 0	N 0	10	10	10	1.9	● a, p m. U.
26	15.5	20.7	16.9	17.7	−0.5	720.4	719.7	720.0	95	54	97	E 0	S 0	NW 0	10	10	10	1.4	● p-n m. U.
27	17.6	14.2	13.6	15.1	−3.1	719.9	721.7	722.9	90	75	95	SE 0	NW 1	E 0	10	10	6	7.0	● n-p
28	13.3	19.5	14.6	15.8	−2.4	722.6	722.2	723.6	82	44	90	E 0	NW 0	NE 0	3	4	3	.	
29	14.2	13.8	13.0	13.7	−4.4	725.1	723.5	723.4	78	45	78	W 0	NW 0	E 0	3	2	1	.	
30	16.2	17.8	17.3	17.1	−1.0	721.9	725.4	723.1	90	95	98	NE 0	N 0	NE 0	7	10	10	11.4	T 10 1/4, ● 10 1/2-p
31	16.4	18.7	16.4	17.2	−0.9	722.7	722.1	720.8	99	75	95	E 0	NW 0	SW 0	10	10	10	4.0	● n-n
																		Summe	
Mittel	15.9	20.2	16.6	17.6	—	722.1	721.7	722.2	83	58	83				5.7	7.0	8.2	108.6	

Juli 1925.
Observatorium.

Genf.

$\lambda = 6^{\circ}\,9'$, $\beta = 46^{\circ}\,12'$,
$H_b = 405.0^{m}$, $G = 0.02$ m/m.

1	15.6	22.0	18.4	17.7	−0.5	726.2	724.3	722.4	76	52	63	SSW 0	NNE 1	SSW 0	0	3	1	.	
2	16.5	26.0	17.5	19.5	1.2	721.4	719.0	719.7	70	**39**	77	SE 0	SE 1	NW 0	8	3	8	0.1	● n
3	15.6	18.4	14.7	16.3	−2.0	718.3	**716.8**	720.1	91	80	67	SW 1	SSW 0	SW 1	10●	10●	9	8.6	● 7 1/2-17 1/2
4	15.8	24.3	17.4	17.6	−0.8	722.0	722.5	723.4	72	**39**	76	SW 1	SW 1	SW 1	2	3	8	5.0	● n
5	14.7	18.8	15.0	16.5	−2.0	726.2	727.4	728.7	88	67	80	SSW 1	SSW 1	SW 1	10●	10	10●	1.0	●° a, p
6	16.0	19.2	16.4	16.9	−1.6	729.3	729.8	731.3	82	70	75	SW 0	NNE 1	NNE 1	9	5	9	.	
7	18.6	13.4	18.4	19.5	1.0	732.3	732.3	**732.6**	75	54	71	W 1	SW 1	SW 1	9	3	4	.	
8	17.8	22.4	20.0	19.4	0.8	731.3	729.1	727.1	74	53	66	SW 1	NNE 1	NE 0	2	3	8	0.3	● n
9	16.0	16.0	**12.2**	15.1	−3.6	725.1	724.7	728.4	90	87	95	NE 0	NNW 0	NW 1	10●	10●	10●	**19.1**	● a, p
10	12.7	16.3	14.6	14.3	−4.4	729.9	730.6	731.3	80	57	74	NNE 1	NNE 1	SW 0	10	9	0	.	
11	13.8	20.4	17.5	16.4	−2.3	731.4	730.7	730.7	76	45	74	SE 0	NNE 1	NNE 0	0	0	0	.	
12	16.5	21.4	18.3	17.9	−0.8	730.2	729.0	729.0	74	57	66	SE 0	NNE 1	NNE 1	0	1	8	.	
13	15.0	20.0	17.6	17.3	−1.5	728.9	728.5	728.4	75	55	61	NNE 1	NNE 1	SE 1	9	1	0	.	
14	15.6	20.7	17.5	17.5	−1.3	728.1	727.7	727.7	73	50	66	NE 1	NNE 1	NNE 1	0	1	2	.	
15	15.3	18.8	14.2	15.8	−3.0	728.0	727.4	728.3	76	53	85	NNW 0	NE 1	NNW 1	2	8	0	0.3	⸗ ● 17 1/2
16	14.3	22.8	20.5	17.8	−1.1	728.1	727.0	726.6	86	55	68	SE 0	N 1	SW 0	0	2	8	.	
17	16.0	22.8	16.8	17.8	−1.0	726.6	724.9	725.6	85	58	90	NNE 0	NNE 1	SSW 0	9	9	8	1.0	⸗ ● 15 1/4
18	15.6	23.0	20.2	19.0	0.2	725.0	723.3	723.9	83	52	76	SSW 0	NNE 1	NE 0	0	1	3	.	
19	18.0	25.2	19.6	20.7	1.8	724.9	724.2	725.7	84	60	83	NNE 0	NNW 1	NNE 1	9	9	9●	6.0	⸗ 19, ● a, p
20	20.0	23.6	21.0	21.2	2.3	726.3	725.7	726.9	87	61	82	SE 1	NNE 1	NNE 2	3	3	3	0.1	
21	18.0	25.2	20.6	20.7	1.8	729.5	728.9	728.9	86	58	80	SSW 0	NNE 1	NNE 1	6	8	0	.	
22	20.0	**28.0**	23.6	23.1	4.2	729.1	726.0	723.6	81	56	85	SSW 0	NNW 1	SW 1	3	6	1	12.0	⸗ ● ▲ n
23	15.1	24.0	19.7	20.5	1.6	726.6	725.6	725.5	99	63	80	NW 0	W 1	NNE 1	10●	3	0	1.5	●° a
24	17.2	22.5	16.3	17.7	−1.1	724.5	722.8	724.7	88	58	88	NE 0	NNE 1	NE 0	9	3	9	4.0	● n
25	14.2	21.2	17.4	17.2	−1.6	724.6	725.4	726.3	86	66	86	SW 1	SW 0	SW 0	9	7	10●	7.9	● a, p
26	16.2	22.7	19.4	19.2	0.3	725.4	724.9	724.4	94	54	72	W 0	SSE 0	SW 0	10●	5	10	2.0	⸗ ● n
27	16.0	18.0	15.6	17.7	−1.2	725.5	727.3	727.7	64	71	56	SSW 2	SW 2	W 1	8	3	3	.	
28	15.8	22.2	18.0	18.1	−0.8	728.8	727.7	728.7	62	42	60	SSW 1	SSW 1	SSE 0	1	0	1	.	
29	15.2	26.0	21.4	20.7	1.8	729.4	728.6	727.6	75	42	66	E 0	SW 1	NE 0	3	0	1	.	⸗ n
30	21.0	22.4	19.0	21.0	2.2	727.0	728.2	728.8	65	62	75	SW 1	SW 1	SSW 1	8	10●	8	3.0	⸗ ● 10 1/2-11 1/2, 13 1/2
31	18.2	22.4	17.9	19.2	0.4	727.4	726.6	726.2	74	54	86	SW 0	SSW 2	SE 0	10	9	9	0.2	●° 16 1/2
																		Summe	
Mittel	16.3	21.9	18.0	18.4	—	727.0	726.3	726.8	80	57	75				5.8	4.8	5.2	72.1	

Die Beobachtungstermine von Genf sind 7^{35}, 13^{35}, 21^{35}. Die Temperatur-Tagesmittel resultieren aus 8 Beobacht. in dreistündigen Zeitintervallen.

$\lambda = 8^{\circ}\,33'$, $\beta = 47^{\circ}\,23'$.
$Hb = 493.2^{m}$, $G = 0.08\,{}^{m}/_{m}$

Zürich.

Juli 1925.
Meteorol. Zentralanstalt.

Tag	Lufttemperatur 7³⁰	13³⁰	21³⁰	Mittel	Abweich. vom Normalst.	Luftdruck 7³⁰	13³⁰	21³⁰	Relative Feuchtigkeit 7³⁰	13³⁰	21³⁰	Windrichtung und Stärke 7³⁰	13³⁰	21³⁰	Bewölkung 7³⁰	13³⁰	21³⁰	Niederschlag	Witterung
1	14.0	24.6	16.8	18.5	0.7	718.9	717.3	715.5	75	33	59	NE 0	NE 1	NE 1	2	1	1	.	
2	14.6	25.4	15.8	18.6	0.7	714.0	712.4	711.9	75	**26**	90	E 0	NE 0	S 1	1	5	3	.	● tr. 15¹/₄–15³/₄
3	15.7	25.9	17.1	19.6	1.7	710.9	**708.8**	710.7	81	40	60	SE 0	NE 1	W 2	1	4	9	7.1	●° 20, ●¹ n
4	12.4	22.9	13.9	16.4	−1.6	714.8	715.8	716.8	95	40	91	S 1	S 1	NE 1	9	2	10●	7.0	● 19–n. ⊼ 20¹/₄
5	14.0	16.8	14.0	14.9	−3.1	717.4	718.7	719.9	98	72	90	SW 1	W 1	NE 0	10●	10	10	4.8	● n–12
6	14.9	18.4	14.8	16.0	−2.1	720.8	721.7	723.3	80	66	93	W 1	SW 1	SE 1	10	8	10	8.9	●^ a, p, ● 14³/₄–15¹/₄, *)
7	16.1	18.6	17.1	17.3	−0.8	723.9	723.9	**724.2**	80	76	77	SE 0	NW 0	NW 1	5	9●	9	8.6	●° 11¹/₂–14, ● 14³/₄–15³/₄ m. U.
8	16.9	23.7	17.8	19.5	1.3	723.6	721.8	720.0	72	42	75	S 0	NW 1	NW 1	7	4	6	0.4	⊕ p
9	15.3	14.8	13.1	14.4	−3.8	717.3	717.7	719.0	90	95	100	NW 1	E 0	NW 1	10●	10●	10●	**47.2**	●¹ 7–n
10	11.2	14.0	12.8	12.7	−5.5	722.2	723.0	723.9	95	74	82	N 0	SW 1	E 1	10	10	9	.	
11	**10.6**	19.4	15.8	15.3	−3.0	**724.2**	723.5	723.6	95	35	78	SE 0	N 1	NE 0	0	7	10	0.3	● tr. 16¹/₂, ● sch. 22²/₄–22¹/₂
12	14.8	22.0	14.9	17.2	−1.1	723.3	722.6	723.0	78	41	74	E 0	NE 1	N 1	6	5	3	.	
13	12.2	21.7	14.0	16.0	−2.3	722.4	722.1	722.5	78	41	61	NE 1	E 2	NE 1	3	3	1	.	
14	12.4	20.2	15.5	16.0	−2.4	721.8	720.9	720.8	86	49	66	E 1	NE 1	NE 1	9	6	10	0.0	●° 19
15	14.4	22.6	14.4	17.1	−1.3	720.4	719.7	721.2	77	49	98	NE 0	NE 1	NE 0	9	5	10●	6.9	● 19¹/₂–22, T° 19³/₄
16	14.5	22.2	17.0	17.9	−0.5	720.6	719.8	719.7	97	59	79	E 0	NE 0	SE 1	10	4	3	.	
17	15.4	23.9	16.9	18.7	0.3	719.1	717.4	718.4	92	47	74	NE 0	NE 0	S 1	5	7	6	.	⸗ 17³/₄–18¹/₄, T 18¹/₄
18	15.1	25.8	19.7	20.2	1.8	717.6	716.2	716.3	90	37	71	E 0	W 0	W 1	2	2	9	.	● tr n
19	17.7	27.6	19.0	21.4	3.0	717.1	717.0	718.6	86	37	93	W 0	SE 1	SE 1	1	3	10●	1.0	● tr. 19³/₄, ● 20³/₄–n, T 20¹/₂
20	18.2	28.2	19.4	21.9	3.5	719.1	718.7	720.3	91	44	87	SE 1	E 1	SE 0	10	3	8	0.7	●¹ 16–16³/₄, ⊼ ⌒ 16³/₄
21	17.8	29.7	22.4	23.3	4.9	721.5	721.5	722.3	85	44	73	E 0	NE 1	E 0	1	2	10	.	
22	20.4	**30.8**	24.0	25.1	6.7	722.0	719.9	717.3	78	38	44	SE 0	NE 2	NE 1	0	4	4	.	
23	20.4	14.0	15.0	16.5	−1.9	717.5	719.8	719.4	72	98	98	W 0	NW 0	W 0	9	10●	3	13.2	● 12¹/₄–15¹/₄, ⊼² 12¹/₂–13¹/₂
24	14.6	24.2	16.4	18.4	0.0	717.9	715.7	716.6	96	46	96	NE 0	NE 1	SW 1	10	4	10●	4.4	≡¹ 4–5, ● 20¹/₂–n ⊼ 20¹/₄–20¹/₂
25	15.5	15.6	17.2	16.2	−2.1	716.6	717.2	717.4	91	95	73	W 1	SW 1	SW 1	10●	10●	10●	23.1	●° a, ● 11¹/₄–n m. U., ⊼ ⸗ 13
26	15.9	19.5	17.4	17.6	−0.7	717.3	717.1	717.0	86	90	92	NW 1	W 1	NE 0	10	9	9	3.7	● 7³/₄–10, n
27	13.0	13.2	13.9	13.4	−5.1	717.8	719.3	719.6	92	63	85	NW 1	W 0	NE 1	10●	10	5	0.7	⊼ 5¹/₂, ● a–10¹/₄, ⸗ a
28	13.7	21.0	15.5	16.7	−1.6	719.9	720.0	720.6	65	41	65	W 0	NW 1	NW 0	8	2	9	.	
29	16.8	22.7	17.2	18.9	0.7	722.0	721.1	720.5	70	43	90	E 0	SW 1	NE 0	8	2	1	.	
30	16.8	17.9	15.6	16.8	−1.4	719.4	721.2	720.5	90	78	97	E 0	SW 2	NW 0	2	10●	8	17.3	● a, p m. U., T 9¹/₂, ⊼¹ *)
31	14.9	19.2	17.8	17.3	−0.9	719.9	718.7	717.5	92	72	72	NW 1	SW 1	SW 1	10●	10	9	3.7	● a–n m. U., ⸗ p–n
																		Summe	
Mittel	15.2	21.5	16.5	17.7	—	719.4	719.0	719.3	85	55	80				6.4	5.8	7.3	159.0	

*) **6.** 17³/₄, ⊼ 14³/₄ *) **30.** 13–13¹/₂, ▲° 17¹/₂

$\lambda = 8^{\circ}\,30'$, $\beta = 47^{\circ}\,3'$.
$Hb = 1787.3^{m}$, $G = -0.11\,{}^{m}/_{m}$.

Rigi-Kulm.

Juli 1925.
Beobachter: *Fr. Schreiber.*

Tag	7³⁰	13³⁰	21³⁰	Mittel	Abweich. vom Normalst.	7³⁰	13³⁰	21³⁰	7³⁰	13³⁰	21³⁰	7³⁰	13³⁰	21³⁰	7³⁰	13³⁰	21³⁰	Niederschlag	Witterung
1	9.4	11.2	9.4	10.0	1.0	617.0	617.0	614.9	33	40	31	NE 0	E 0	E 0	0	0	0	.	
2	11.0	10.2	11.0	10.7	1.6	612.4	612.2	611.4	31	40	75	NE 0	E 0	E 0	0	10	7	.	
3	10.4	14.0	11.0	11.8	2.7	**608.9**	609.9	609.5	44	23	20	E 0	S 2	S 2	0	3	10	23.0	● n (³/₄)
4	5.0	11.4	10.4	8.9	−0.3	612.6	613.9	614.2	95	33	23	SE 1	SE 0	SE 1	10	3	7	3.2	● I
5	7.6	6.2	7.0	6.9	−2.4	614.9	616.0	616.1	60	98	98	SE 0	W 1	W 1	10	10	10	3.7	● n–a, ≡ a, p
6	5.4	6.6	6.6	6.2	−3.2	617.4	617.8	619.2	98	74	84	W 1	W 1	W 1	10	10	10	5.6	● n ?, ≡° II
7	8.4	8.0	8.0	8.1	−1.3	621.0	620.8	621.0	63	96	99	W 0	W 1	W 0	0	10	10	6.4	● ≡ p
8	7.4	11.0	9.0	9.1	−0.4	620.7	620.2	618.4	85	46	60	W 0	W 0	W 0	5	5	5	.	
9	9.4	7.2	4.4	7.0	−2.6	614.9	615.0	614.0	68	72	82	SW 0	W 0	N 0	10	10	10	**99.0**	● II–n, ≡° a–II
10	**2.6**	3.0	2.8	2.8	−6.8	615.4	618.5	618.8	100	99	90	NE 2	NE 0	NE 1	10	10	5	2.2	● n–a, ≡ a, ≡° II
11	5.6	7.6	8.0	7.1	−2.6	620.1	620.6	620.3	53	40	47	NE 0	NE 0	NE 0	0	0	7	.	
12	7.0	7.8	7.0	7.3	−2.4	619.8	620.1	620.2	70	73	80	NW 0	NE 1	NE 0	10	5	3	.	≡° I
13	6.4	6.4	6.2	6.3	−3.5	618.1	618.9	619.1	70	87	50	NE 1	NE 1	E 0	0	10	0	.	≡ II
14	7.0	7.8	7.0	7.3	−2.5	617.5	617.8	618.2	55	99	80	NE 0	NE 0	NE 0	0	10	5	.	≡ II
15	6.2	10.4	7.0	7.9	−1.9	617.5	616.8	617.3	80	34	44	NE 0	E 0	E 1	3	10	5	9.0	≡° II, ● ?
16	7.2	11.2	13.0	10.5	0.6	617.8	617.8	618.0	73	44	30	E 0	E 0	E 0	7	5	3	.	
17	11.8	12.8	8.4	11.0	1.1	618.2	616.7	617.0	44	43	47	E 0	E 0	W 0	3	3	10	20.1	● III, n
18	10.0	13.0	12.4	11.8	1.9	616.9	616.5	615.3	58	41	28	W 0	SW 0	SW 0	0	0	5	.	
19	12.0	16.0	12.4	13.5	3.5	616.7	617.6	618.0	27	35	55	SW 0	SW 0	NE 1	0	0	10	8.6	● III, n
20	13.6	17.2	14.4	15.1	5.1	618.2	618.7	618.8	27	25	22	SW 0	SE 1	SE 2	5	0	3	.	
21	15.2	18.5	15.6	16.4	6.4	620.8	**622.2**	**622.2**	18	21	22	S 0	S 0	SE 1	0	0	5	.	
22	18.0	**22.0**	19.2	19.7	9.7	**622.2**	621.0	618.6	9	8	7	SE 1	SE 2	SE 3	0	0	3	.	
23	15.6	8.0	9.4	11.0	1.0	617.9	616.7	617.5	21	80	45	SE 2	W 3	SW 0	3	10	0	9.1	● II–p
24	10.0	13.4	9.6	11.0	1.0	616.3	615.4	614.5	30	30	86	SW 0	SW 0	W 0	7	3	10	.	
25	7.0	7.0	8.0	7.3	−2.7	614.3	614.8	615.2	99	99	97	W 0	W 1	W 1	10	10	10	11.0	≡° I, ≡ ● p
26	7.8	10.4	9.2	9.1	−1.0	615.0	615.7	614.9	90	60	70	NW 1	W 0	W 0	10	10	7	7.6	
27	7.2	4.0	4.8	5.3	−4.8	614.9	615.6	616.2	98	99	99	NW 2	NW 2	NW 1	10	10	10	6.4	● n–a, ≡ a–II
28	4.4	8.4	8.4	7.1	−3.0	616.6	616.9	617.3	70	50	85	W 0	W 1	W 1	0	0	0	.	
20	8.0	11.6	13.2	10.9	0.9	619.2	619.6	619.4	50	47	25	SW 0	SW 0	W 1	0	0	0	0.4	● n (²⁹/₃₀)
30	14.6	10.6	11.0	12.1	2.1	619.6	619.3	618.4	15	48	99	W 0	W 2	W 1	3	10	10	10.6	● ⊼ p, ≡° III
31	7.2	7.8	9.0	8.0	−2.0	618.1	617.6	616.2	98	99	70	NW 1	NW 2	W 2	10	10	10	4.3	● ≡ n–a, ≡° II
																		Summe	
Mittel	9.0	10.4	9.4	9.6	—	617.1	617.3	617.1	59	58	60				4.4	5.7	6.1	230.2	

Juli 1925.
Beobachter: *G. Krättli.*

Bevers.

$\lambda = 9^{\circ}\,53'$, $\beta = 46^{\circ}\,33'$.
$H_b =$ ca. 1710^{m}, $G = -0.12$ m/m.

Tag	Lufttemperatur 7³⁰	13³⁰	21³⁰	Mittel	Abweich. vom Normalst.	Luftdruck 7³⁰	13³⁰	21³⁰	Relative Feuchtigkeit 7³⁰	13³⁰	21³⁰	Windrichtung und Stärke 7³⁰	13³⁰	21³⁰	Bewölkung 7³⁰	13³⁰	21³⁰	Niederschlag	Witterung
1	10.0	18.4	10.8	13.1	2.0	621.2	619.6	620.0	52	**37**	71	NE 0	W 1	NE 0	6	1	10	0.8	●° III-n
2	12.4	14.9	9.4	12.2	1.0	617.9	616.5	617.1	51	56	90	S 0	S 1	SW 0	5	9	10	0.5	●° 16⁸/₄-n
3	10.6	14.2	9.0	11.3	0.1	616.0	**615.9**	616.8	73	54	88	NW 0	SW 1	N 2	9	9	9	7.9	●¹ 14⁵/₄-n m. U.
4	7.1	12.2	9.5	9.6	−1.7	618.1	620.1	621.3	84	56	75	S 0	W 1	W 0	10	6	10	21.1	● n-8¹/₂, n, T 7⁵/₄
5	6.6	14.2	9.5	10.1	−1.3	621.6	621.3	621.8	81	52	82	SW 0	S 2	S 1	10	9	9	0.5	●° III-n
6	9.8	11.0	9.0	9.9	−1.6	622.7	623.0	625.3	74	63	78	S 0	NE 2	NW 1	10	8	10	2.1	● 11¹/₂-n m. U.
7	10.2	17.8	11.5	13.2	1.7	626.3	625.6	626.1	61	43	74	S 0	NW 1	NW 1	2	9	7	.	
8	11.0	16.5	12.2	13.2	1.6	625.4	623.5	623.0	73	48	80	NW 0	W 1	S 1	8	7	5	4.9	● n (⁸/₉)
9	7.6	9.2	**3.4**	6.7	−5.0	621.3	619.8	620.0	90	82	97	N 1	S 1	N 1	10	10	10	**25.2**	● n-n
10	5.4	8.4	6.8	6.9	−4.8	621.4	621.9	624.1	83	62	70	NE 1	NW 1	NW 1	10	9	10	0.1	●° 14¹/₂
11	10.0	13.4	9.3	10.9	−0.9	624.3	623.7	625.1	44	46	61	E 1	NW 1	NW 1	7	1	9	0.5	●° 23¹/₂
12	8.7	14.0	9.1	10.6	−1.2	624.1	623.8	624.6	72	48	57	NE 1	NW 1	NW 1	7	6	8	.	
13	8.6	16.0	10.0	11.5	−0.4	623.6	622.1	623.6	49	44	61	NE 1	NW 1	NW 0	5	5	7	.	
14	9.8	14.0	7.5	10.4	−1.5	622.7	621.7	623.0	46	45	85	SW 0	S 1	S 0	2	8	9	3.0	● 21-n
15	8.0	12.2	7.7	9.3	−2.7	621.9	621.7	623.2	90	61	90	NE 0	NE 0	SW 0	10	9	10	5.5	●¹ a, p-n
16	7.2	15.4	8.5	10.4	−1.6	622.7	621.3	623.2	86	50	95	SE 0	W 1	W 0	10	7	9	4.6	● p
17	7.2	16.8	9.2	11.1	−0.9	622.4	620.8	621.7	90	45	87	NW 0	N 0	W 0	10	6	8	0.7	● 18¹/₄-n
18	11.8	17.6	10.0	13.1	1.0	620.9	619.8	621.6	46	46	93	SW 0	S 2	W 0	4	7	9	5.7	● 17³/₄-20
19	11.8	18.8	11.0	13.9	1.8	622.1	621.6	624.0	61	47	92	SW 0	SW 1	W 0	6	7	10	5.3	● 19¹/₂-21³/₄, n
20	9.6	18.0	10.6	12.7	0.6	624.5	624.4	625.9	88	54	87	S 0	SW 2	W 1	10	8	1	0.9	● n-8¹/₄, ∢ i. E III
21	13.7	21.5	12.3	15.8	3.7	626.7	626.1	628.2	50	43	85	SE 0	S 2	NW 0	1	7	9	.	
22	14.4	**23.4**	15.0	17.6	5.5	**628.4**	626.8	626.6	52	39	82	SW 0	S 2	NW 1	0	3	3	.	
23	15.2	16.4	9.2	13.6	1.5	623.6	621.8	622.0	51	66	95	S 0	SE 0	NE 1	5	9	7	6.5	K̲ 11³/₄-13
24	8.2	18.3	8.5	11.7	−0.4	620.7	618.9	620.3	88	45	90	N 0	S 2	SE 0	10	5	10	6.7	● 14³/₄-19¹/₂
25	9.0	11.6	8.5	9.7	−2.4	618.9	619.5	620.7	88	70	86	N 0	W 0	NE 1	10	9	7	2.5	●° a, p zeitw.
26	12.4	16.0	9.5	12.6	0.5	620.0	619.8	620.7	52	51	89	W 0	NE 0	W 0	5	9	3	19.2	● n (²⁶/₂₇)
27	8.2	14.2	7.8	10.1	−1.9	621.0	620.2	621.5	93	59	90	N 0	W 1	W 0	10	9	6	6.5	● n-9, p
28	7.5	16.0	8.2	10.6	−1.4	621.8	621.7	623.4	82	45	82	W 1	S 3	W 1	10	4	1	.	⸙ II
29	8.4	18.6	11.0	12.7	0.7	624.4	624.0	625.5	55	41	86	S 0	S 2	SW 0	1	1	0	0.3	
30	10.2	13.6	8.7	10.8	−1.1	625.3	625.1	623.9	68	64	90	N 0	W 2	SW 0	9	10	4	1.0	●¹ 12-17¹/₂
31	8.7	15.6	9.7	11.3	−0.6	622.0	620.9	621.3	83	53	95	SW 0	S 3	W 0	9	9	9	3.2	● 17¹/₄-n, ⸙ II
Mittel	9.6	15.4	9.4	11.5	—	622.4	621.7	622.8	69	52	83				7.1	7.0	7.4	Summe 135.2	

Juli 1925.
Beobachter: *Kapuzinerkloster.*

Sitten.

$\lambda = 7^{\circ}\,21'$, $\beta = 46^{\circ}\,14'$,
$H_b = 548.6^{m}$, $G = 0.00$ m/m.

1	15.8	25.8	18.6	20.1	1.2	713.8	710.3	709.6	64	33	35	NE 0	SW 0-1	SW 0-1	0	1	1	.	
2	15.5	23.0	16.6	18.4	−0.6	709.0	706.7	708.0	63	40	85	NE 0	NE 0-1	NW 0	5	4	10	0.6	● 18⁹/₄, 19¹/₄-20
3	16.1	24.1	14.5	18.2	−0.8	705.5	**703.3**	707.6	83	37	90	NE 0	W 0-1	NE 0	7	10	10	1.8	● 18¹/₂-19⁵/₄
4	13.9	24.5	15.4	17.9	−1.2	709.6	709.4	712.0	84	**28**	90	NE 0	NE 0	W 0	4	8	10	1.3	● 15¹/₄, 16¹/₂, 18¹/₂ m. U.
5	14.2	20.5	15.9	16.9	−2.2	713.2	713.4	714.9	100	36	54	NE 0	W 0-1	W 0	10	4	2	0.6	● n-9
6	15.3	20.6	16.0	17.3	−1.8	716.3	716.5	718.6	80	49	55	NE 0	SW 0	SW 0	9	9	8	1.6	● a m. U.
7	15.2	24.5	20.4	20.0	0.8	**719.9**	717.6	718.9	68	42	48	NE 0	SW 1	SW 1-2	9	5	9	0.0	● tr. III
8	16.2	25.3	20.1	20.5	1.3	718.5	714.9	713.7	75	36	51	NE 0	SW 1	SW 0-1	3	1	3	.	
9	16.7	15.4	**12.6**	14.9	−4.4	711.9	711.7	714.0	93	85	93	N 0	W 0	SW 0-1	10	10	10	9.1	●° 8, abds., ●¹ 13-p
10	12.8	19.2	15.4	15.8	−3.5	716.0	715.5	717.8	71	41	43	SW 0-1	SW 1-2	W 0	8	5	9	.	
11	13.2	22.2	17.0	17.5	−1.9	719.0	716.5	717.2	62	37	51	N 0	SW 0	W 0	1	0	3	.	
12	15.8	24.8	19.3	20.0	0.6	717.6	714.7	715.5	65	37	45	NE 0	SW 0-1	W 0	0	2	3	.	
13	15.9	23.4	18.0	19.1	−0.3	715.9	713.4	714.7	70	44	53	NW 0	SW 1	W 0	7	3	1	.	
14	16.7	23.1	17.1	19.0	−0.5	715.0	712.4	714.2	73	41	31	SW 0	SW 1-2	W 0	2	3	1	.	
15	15.4	20.2	14.4	16.7	−2.8	715.1	712.9	715.7	65	49	87	N 0	W 1	W 0	1	8	2	0.4	●° 15¹/₂. T 13¹/₂, 14
16	14.3	23.5	19.2	19.0	−0.5	715.8	713.2	713.7	77	34	53	N 0	W 0-1	NW 0	2	6	7	.	
17	17.3	27.1	18.4	20.9	1.3	714.2	711.1	712.7	65	31	55	NE 0	SW 0	SW 0	1	7	9	.	
18	16.1	23.9	20.4	20.1	0.5	712.8	710.3	711.3	77	42	50	N 0	SW 0	NW 0-1	1	7	4	.	
19	19.5	27.8	19.0	22.1	2.5	712.7	710.8	713.5	66	39	80	N 0	SW 0	S 0-1	0	4	4	0.0	●° 16¹/₄
20	19.6	28.5	19.6	22.6	3.0	714.5	712.8	715.4	72	39	81	NE 0-1	W 0	N 0-1	4	5	7	0.0	T 16⁹/₄, 18¹/₂, ● tr., ⸙ 19
21	20.0	29.1	19.6	22.9	3.2	717.3	715.0	718.5	58	37	70	N 0	NE 0-1	NE 0	8	7	0	0.4	● 8⁵/₄
22	20.2	**30.4**	28.2	26.3	6.6	718.0	714.3	712.5	65	31	32	N 0	N 0	N 0	3	2	2	.	T abds.
23	22.2	24.4	19.4	22.0	2.3	711.8	711.7	712.8	57	50	58	W 0-1	W 0-1	NW 0-1	9	2	6	0.1	K̲ 7¹/₂, 9⁵/₄, 11¹/₄, ● 8
24	16.2	25.8	17.1	19.7	0.0	712.2	709.3	711.9	95	46	71	N 0	S 0	N 0	10	5	8	2.1	● 16, T p
25	15.4	21.0	17.6	18.0	−1.7	711.9	711.8	713.0	95	41	60	W 0	SW 1-2	SW 0-1	7	9	8	1.2	● 9¹/₄-10, 16
26	16.9	24.2	19.0	20.0	0.3	713.3	710.6	711.5	71	42	57	N 0	SW 1-2	SW 0	3	3	4	0.1	●° ? n (²⁶/₂₇)
27	18.0	22.7	16.0	18.9	−0.7	712.2	710.9	713.9	75	35	44	N 0	SW 2	E 0-1	1	1	1	.	
28	13.9	22.5	18.8	18.4	−1.2	715.5	713.5	715.1	57	41	36	NE 0	SW 1	W 0-1	0	0	0	.	
29	15.0	24.9	20.0	20.0	0.4	717.7	714.9	715.2	59	37	49	NE 0-1	SW 0-1	N 0-1	4	0	0	0.5	● n (²⁹/₃₀)
30	15.7	16.5	15.0	15.7	−3.8	716.2	717.9	716.7	79	87	99	NE 1	NE 0-1	NW 0	9	10	4	**17.9**	● a, p m. U., T a, K̲ 12-13¹/₄
31	14.1	19.8	16.0	16.6	−2.9	715.4	714.1	714.2	97	63	99	NW 0	N 0-1	N 0	10	8	10	6.2	●° a, ● p m. U., ≡° I
Mittel	16.2	23.5	17.9	19.2	—	714.4	712.6	714.0	74	43	61				4.8	4.8	5.0	Summe 43.9	

$\lambda = 8^{\circ}\,57'$, $\beta = 46^{\circ}\,0'$.
$H_b = 276.2^{m}$, $G = 0.03\ ^{m}/_{m}$.

Lugano.

Juli 1925.
Beobachter: *G. Malatesta.*

Tag	Lufttemperatur 7³⁰	13³⁰	21³⁰	Mittel	Abweich. vom Normalst.	Luftdruck 7³⁰	13³⁰	21³⁰	Relative Feuchtigkeit 7³⁰	13³⁰	21³⁰	Windrichtung und Stärke 7³⁰	13³⁰	21³⁰	Bewölkung 7³⁰	13³⁰	21³⁰	Niederschlag	Witterung
1	16.4	25.6	23.2	21.7	1.1	735.8	733.5	732.4	57	53	58	N 0	SE 0	N 0	0	1	0	4.0	
2	17.6	21.0	18.0	18.9	−1.8	732.4	731.3	**730.8**	65	40	66	W 0	S 0	N 0	10	10	8	0.2	● T n (1/2), ●° 15
3	16.6	18.0	**14.2**	16.3	−4.5	731.2	731.7	731.7	66	70	86	N 0	N 0	N 0	10	10●	10	32.0	● 12–18 1/2
4	17.0	23.6	18.4	19.7	−1.2	732.4	736.0	736.1	61	40	52	N 0	SW 0	SW 0	10	4	10	**53.0**	⊼ ● 7 3/4–8 1/4, n (4/5)
5	15.0	22.0	18.2	18.4	−2.5	737.2	737.0	736.8	62	45	67	S 0	E 0	N 0	10	5	2	.	
6	16.4	23.3	18.4	19.4	−1.6	737.2	737.2	739.3	62	50	48	N 0	SSE 0	N 0	5	4	2	2.0	⊼ ● ↙ ‖
7	16.8	26.0	22.2	21.7	0.6	741.1	740.1	739.2	62	63	54	N 0	SE 0	N 0	0	5	0	.	
8	18.4	27.2	22.0	22.5	1.4	739.4	738.6	732.0	62	61	64	SW 0	SE 0	SE 0	4	3	10	38.0	⊼ ● n (8/9)
9	15.8	15.8	15.2	15.6	−5.6	736.4	734.4	733.7	68	80	60	S 0	S 0	E 0	10	10●	6	17.6	● n–n
10	15.6	24.6	19.2	19.8	−1.5	734.9	734.6	736.8	65	**30**	31	SE 0	NE 4	NE 2	8	1	0	.	↙ a, p
11	15.2	25.2	19.8	20.0	−1.3	738.5	737.5	738.4	36	36	36	E 0	SE 0	N 0	0	0	0	.	
12	16.6	26.2	20.8	21.2	−0.2	738.6	737.0	735.8	40	39	42	N 0	S 0	N 0	0	0	0	.	
13	17.4	25.0	21.6	21.3	−0.1	738.6	737.3	737.1	44	46	54	N 0	S 0	N 0	7	2	1	.	
14	17.4	26.6	18.8	20.3	−1.1	738.9	737.7	737.2	54	50	52	N 0	S 0	N 0	10	2	10	1.2	●° n (14/15)
15	17.0	22.8	18.2	19.3	−2.2	737.5	737.0	737.1	62	53	65	N 0	S 0	N 0	10	10	10	.	
16	17.2	25.4	16.4	19.7	−1.8	737.8	736.4	736.9	64	62	73	NE 0	SE 0	S 0	3	2	4	1.5	⊼° 19–19 1/2, ● p
17	17.4	23.8	18.0	19.7	−1.8	736.5	735.7	735.8	64	48	80	NW 0	S 0	W 0	0	10	10●	6.0	● p m. U., n
18	17.6	26.6	19.4	21.2	−0.3	736.0	734.5	735.1	76	42	70	W 0	SSE 0	N 0	8	2	0	.	
19	18.0	26.6	19.4	21.3	−0.2	736.5	736.3	737.7	70	49	70	WSW 0	S 0	N 0	0	3	0	15.5	● 17–17 1/2, ●² n
20	18.6	26.2	20.0	21.6	0.1	739.5	738.9	739.7	73	51	70	NE 0	SE 0	N 0	6	2	0	.	
21	19.6	29.0	19.8	22.8	1.3	741.4	740.3	740.9	64	50	51	N 0	S 0	N 0	0	0	0	.	
22	20.4	**29.8**	22.4	24.2	2.7	**742.3**	741.0	739.8	64	57	59	N 0	SE 0	N 0	0	0	0	.	
23	22.0	24.0	19.2	21.7	0.2	736.9	735.1	734.8	67	68	63	SE 0	N 0	N 0	3	10●	3	4.5	⊼ 8, ● 8–10
24	17.0	23.4	16.0	18.8	−2.7	734.0	733.2	734.5	68	56	71	N 0	SSE 0	N 0	2	10	10	22.5	⊼ 14, ● 14–18
25	16.4	24.8	18.6	19.9	−1.6	733.6	733.0	733.3	72	46	47	NNE 0	SE 0	SE 0	10	7	0	0.7	● ‖
26	16.6	24.2	18.8	19.9	−1.6	735.0	734.4	735.1	68	51	70	N 0	S 0	S 0	0	4	10	0.6	⊼ 20, ● 20–20 1/2
27	18.4	23.8	19.2	20.5	−0.9	735.4	735.3	735.6	78	54	70	W 0	S 0	S 0	10	9	10	0.0	● tr. 16 1/4
28	17.8	25.8	20.0	21.2	−0.2	736.1	736.9	737.7	62	54	56	N 0	SE 0	N 0	3	4	0	.	
29	17.4	27.2	20.4	21.7	0.3	739.5	739.4	739.9	70	53	66	N 0	S 0	S 0	0	2	0	.	
30	19.2	23.8	17.2	20.1	−1.3	740.3	739.2	737.9	69	58	80	N 0	N 0	N 0	10	10	0	4.2	⊼ 14, ● 14–14 3/4
31	17.2	26.0	20.6	21.3	−0.0	736.6	735.5	734.7	72	58	63	NW 0	SE 0	N 0	10	3	3	0.0	● tr. 15
																		Summe	
Mittel	17.4	24.6	19.2	20.4	—	737.0	736.3	736.3	64	52	61				5.1	4.7	3.8	203.5	

$\lambda = 7^{\circ}\,35'$, $\beta = 47^{\circ}\,33'$,
$H_b = 277.2^{m}$, $G = 0.13\ ^{m}/_{m}$.

Basel.

Juli 1925.
Beobachter: *Bernoullianum.*

Tag	7³⁰	13³⁰	21³⁰	Mittel	Abweich.	7³⁰	13³⁰	21³⁰	7³⁰	13³⁰	21³⁰	7³⁰	13³⁰	21³⁰	7³⁰	13³⁰	21³⁰	Niederschlag	Witterung
1	15.0	22.6	19.0	18.9	0.6	737.1	735.1	733.2	76	45	67	SE 1	NE 1	NW 1	1	6	2	.	
2	15.4	25.2	18.8	19.8	1.4	731.7	729.4	729.2	76	**35**	73	SE 1	E 1	S 0	3	6	2	.	
3	17.2	24.8	16.4	19.5	1.0	728.4	**726.0**	729.3	78	49	80	E 1	E 1	W 1	5	5	10●	1.7	● 21 1/4–23 3/4 ⊼ 20
4	14.2	22.0	14.4	16.9	−1.6	732.5	733.0	734.6	84	47	93	E 1	W 1	W 2	7	6	10	23.3	●² ⊼ 19–19 3/4, ●° 20 1/4
5	14.4	16.6	15.0	15.3	−3.3	734.8	736.7	738.0	95	80	89	E 1	S 1	E 1	10●	10	6	4.0	● 3 1/2–9 1/2, 11–12, 22–23 3/4
6	15.0	17.0	17.4	16.5	−2.1	739.2	740.2	741.6	93	84	88	S 1	W 1	E 1	10●	10	10	2.8	● 2 1/4–3, 6 3/4–13 1/4 zeitw., 20
7	15.8	20.8	18.4	18.3	−0.4	742.3	742.2	**743.0**	91	72	77	S 1	W 2	W 1	10	10	9	3.2	● 7 1/4–10 m. U.
8	17.4	22.2	17.0	18.9	0.2	742.1	740.1	738.5	84	63	88	S 1	S 1	W 1	9	5	10	6.0	● 18 1/4–20
9	14.8	17.2	13.0	15.0	−3.8	736.0	735.7	738.5	93	74	98	W 1	NW 1	NW 1	10	10●	10●	10.6	● a, p zeitw.
10	12.8	17.8	15.4	15.3	−3.5	741.3	741.4	742.2	88	44	73	W 1	NW 1	E 1	7	7	3	.	
11	12.4	20.4	17.6	16.8	−2.0	742.7	742.1	742.3	81	50	78	E 1	N 1	NW 1	1	7	10	.	
12	14.4	20.4	17.6	17.5	−1.4	742.2	741.3	741.6	93	59	62	NW 1	N 1	N 1	5	7	9	.	
13	**12.0**	20.0	17.8	16.6	−2.3	741.5	740.5	740.6	86	51	67	W 1	E 1	NE 1	4	6	1	.	
14	13.0	19.2	15.1	15.8	−3.1	740.4	739.4	739.3	84	58	86	W 1	NE 1	E 1	2	7	2	.	
15	14.0	20.0	16.5	16.8	−2.2	739.1	738.0	739.0	78	58	84	W 1	N 1	S 1	7	7	10	3.5	● 16–16 3/4
16	15.6	22.4	18.6	18.9	−0.1	738.8	737.7	737.3	87	52	83	SE 1	NE 1	E 1	2	6	3	.	
17	17.0	16.4	16.6	16.7	−2.3	736.8	735.9	735.8	82	92	90	E 1	N 2	SE 1	2	10●	6	**34.5**	⊼² 12 1/4–14, ●³ ▲ 13–14 1/4
18	15.5	24.2	18.7	19.5	0.5	735.4	733.8	733.9	87	56	76	E 1	S 1	SE 1	0	5	9	0.1	
19	17.8	25.1	21.0	21.3	2.3	735.0	734.7	735.8	79	55	86	E 1	NW 1	SE 1	4	8	10●	0.7	● 21 1/2–22 1/4
20	18.2	26.6	22.8	22.5	3.4	736.5	736.2	737.5	90	45	56	SW 1	SE 1	E 1	9	4	1	.	
21	20.1	28.6	25.2	24.6	5.5	739.3	739.0	739.3	77	47	65	SE 0	SE 1	E 1	1	4	9	.	
22	22.2	**31.5**	26.8	26.8	7.7	739.6	737.0	734.1	71	40	48	E 0	E 1	E 1	0	1	1	.	
23	19.8	15.9	17.8	17.8	−1.3	735.9	737.6	737.0	72	95	84	SW 2	SE 1	E 0	9	10	1	16.5	● 10 3/4–12 3/4, ⊼ 11 1/2–13
24	14.2	22.6	19.1	18.6	−0.5	735.8	733.7	734.4	92	56	74	SE 1	NW 1	SW 1	9	6	10	3.7	
25	15.7	20.8	16.1	17.5	−1.5	734.3	734.5	734.9	95	69	95	S 1	W 1	S 0	10●	10●	10●	8.3	● 4 1/2–8 3/4, p–n m. U.
26	16.2	17.8	17.8	17.3	−1.7	735.0	735.0	734.6	97	95	94	S 0	SW 1	SE 0	10●	10	2	5.8	● 4–7 1/2, 9 3/4–13
27	14.5	18.4	14.5	15.8	−3.2	736.4	737.3	737.5	79	45	73	SW 1	SW 3	SE 0	9	3	0	.	● 2–2 1/4
28	15.2	20.7	18.3	18.1	−0.9	738.3	738.2	738.6	69	45	66	SW 1	SW 2	S 1	7	1	6	.	
29	17.5	23.1	19.6	20.1	1.1	740.1	739.0	737.9	74	56	88	S 1	SW 1	SW 0	3	3	1	.	
30	17.4	22.8	17.2	19.1	0.1	737.2	737.1	738.4	84	65	86	SE 1	S 2	S 1	7	9	3	33.8	●² ⊼² 14–14 1/2, ● 15 1/2–17
31	15.6	18.8	16.7	17.0	−1.9	738.1	736.4	734.9	96	77	98	S 0	SW 1	SE 1	10●	10	8●	9.8	● 5 3/4–8 1/4, p–n m. U.
																		Summe	
Mittel	15.8	21.4	17.9	18.4	—	737.5	736.9	737.2	84	60	80				5.9	6.7	5.9	168.3	

Juli 1925.
Beobachter: *Observatorium.*

Säntis.

$\lambda = 9^{\circ}\,20'$, $\beta = 47^{\circ}\,15'$.
$H_b = 2500.1^{m}$, $G = -0.16\ ^{m}/_{m}$.

Tag	Lufttemperatur 7³⁰	13³⁰	21³⁰	Mittel	Abweich. vom Normalst.	Luftdruck 7³⁰	13³⁰	21³⁰	Relative Feuchtigkeit 7³⁰	13³⁰	21³⁰	Windrichtung und Stärke 7³⁰	13³⁰	21³⁰	Bewölkung 7³⁰	13³⁰	21³⁰	Niederschlag	Witterung
1	4.4	9.4	3.8	5.9	2.0	563.9	564.0	562.9	55	62	100	W 1	SSW 1	WSW 2	5	10	6	.	≡ 10, p zeitw.
2	7.3	5.6	4.3	5.7	1.7	560.8	560.4	560.2	26	100	95	WSW 0	WSW 1	E 1	3	10≡●	10	2.5	● ≡ 13-n m. U.
3	5.3	8.0	4.7	6.0	1.9	558.7	**558.6**	558.7	89	62	80	SE 1	S 2	SW 2	5	7	8	6.0	∢ 21
4	0.0	5.4	3.5	3.0	−1.1	559.5	562.3	563.0	100	82	65	WSW 3	SSW 1	SSW 3	10≡*	10≡	5	.	≡ ● ✳ 5-8, ≡ II, ⚲ 21½
5	3.4	4.2	2.0	3.2	−1.0	562.4	563.8	564.3	90	100	100	SE 1	WSW 1	WSW 3	10≡	10≡●	10≡●	8.3	≡ n-n, ●° 13-n m U.
6	1.4	1.6	1.7	1.6	−2.7	564.7	565.7	567.7	100	100	100	WSW 3	WSW 3	WSW 2	10≡	10≡●	10≡	7.2	≡ n-n, ● zeitw., ● ✳ abds.
7	2.4	4.7	3.5	3.5	−0.9	568.4	568.5	568.9	100	100	100	W 1	WSW 2	NW 3	10≡	10≡●	10≡●	25.2	≡ n-n, ● sch. 13-n
8	2.5	6.2	3.9	4.2	−0.3	567.7	567.2	565.9	100	100	100	WSW 3	SW 1	SW 1	10≡	10≡	5	.	≡ n-20
9	4.2	2.0	−1.1	1.7	−2.8	563.0	562.2	562.4	100	100	100	S 2	W 1	N 2	10≡	10≡●	10≡*	**44.6**	≡ I, II-n, ● 11¼-p, ✳ II-n
10	−1.5	0.0	**−2.0**	−1.2	−5.8	564.1	565.4	566.7	100	100	95	N 1	N 1	N 2	10≡*	10≡●	6	2.0	≡ ✳ △ a, ≡ p-21
11	−1.0	1.8	1.0	0.6	−4.1	566.7	567.5	567.9	100	100	100	N 1	WNW 1	WNW 2	5	10≡	10≡	6.3	● n (10/11), ≡ a-n
12	0.1	2.4	0.5	1.0	−3.8	566.7	567.2	567.3	97	90	72	N 1	N 1	WNW 1	10≡	10≡	10≡	.	● n (11/12), ≡ n-n
13	2.4	2.5	0.4	1.8	−3.0	565.6	566.5	566.5	80	100	60	E 1	NE 2	NE 2	10≡	10≡	7	.	≡ n-19
14	2.2	2.6	1.4	2.1	−2.8	564.9	565.2	565.3	60	100	90	NE 2	SSE 0	SW 0	2	10≡●	7	0.5	≡ ● △ 13, ≡ p
15	2.0	6.8	2.4	3.7	−1.2	564.3	564.8	565.6	96	65	100	SSW 0	SE 1	NE 2	10≡	10	10≡	3.5	● n (14/15), n-n m. U.
16	2.4	5.4	3.3	3.7	−1.3	565.2	565.6	566.1	100	94	100	NE 2	NE 1	N 2	10≡	7	10≡	1.2	≡ a, p-n
17	6.1	7.4	4.0	5.8	0.7	565.1	564.9	564.6	35	62	100	N 0	S 0	ENE 1	2	9●	10≡●	20.0	≡ ● sch. a, 18-n, △ 18, T p,
18	6.6	10.0	6.6	7.7	2.6	563.8	564.0	564.7	56	80	65	ESE 0	S 1	W 1	6	10≡	10≡	4.0	≡ ● sch. △ p [⚲ 18½
19	7.5	10.6	7.6	8.6	3.4	565.0	565.9	566.7	60	88	95	W 0	W 1	SE 2	7	10≡	8●	3.2	≡ 10-p m. U., ● p zeitw., *)
20	8.3	12.0	8.4	9.6	4.4	566.8	568.1	568.8	65	75	60	SW 2	SSW 2	W 1	10●	7	4	12.2	●° I, ● 15½-16¼, △ 16¼, *)
21	12.0	12.8	11.5	12.1	6.8	569.6	570.8	571.4	25	82	30	NNW 1	W 1	W 0	2	7	7	.	
22	15.0	**15.5**	14.0	14.8	9.5	**571.5**	571.3	569.1	**18**	75	30	W 1	SW 1	S 3	1	2	7	.	
23	11.4	7.5	2.8	7.2	1.9	566.2	565.8	565.4	35	100	100	S 3	NW 3	NW 2	7	10≡	10	15.5	● sch. 11¼, p, ≡ ⚲ 13
24	5.6	10.4	3.6	6.5	1.1	563.6	563.1	563.1	50	60	100	WSW 1	SW 1	WNW 2	5	7	9	8.5	≡ p, T 16¾, ● 17¼, ⌒ 18½
25	2.9	3.0	2.8	2.9	−2.5	561.9	562.4	562.7	100	100	100	WSW 3	WSW 3	WSW 4	10≡●	10≡●	10≡	16.3	● n-20 m. U., ≡ n-n
26	3.0	5.2	3.6	3.9	−1.5	562.8	563.3	563.0	100	100	100	WSW 4	SW 3	WSW 3	10≡	10≡	10≡●	4.2	≡ n-n m. U., ● III
27	3.4	4.8	0.0	2.7	−2.7	563.2	563.1	563.7	100	100	100	WSW 2	SW 1	WSW 4	10≡●	10≡	10≡	4.3	≡ n-n, ● zeitw., △ 12, ⚲ III
28	0.4	4.5	3.0	2.6	−2.8	563.5	565.0	566.0	100	95	89	SW 2	SW 3	SW 4	10≡	10	4	.	≡ n-I, p, ⚲ III
29	3.5	8.0	6.9	6.1	0.6	566.7	567.8	568.0	92	65	75	SW 3	SW 2	WSW 4	4	1	4	.	⚲ a, abds.
30	8.2	7.0	5.2	6.8	1.3	567.5	567.0	566.2	50	90	100	SW 3	SW 2	WSW 4	9●	10●	10≡●	24.5	● a, p zeitw., T 13½, ⚲ 18¼
31	3.6	5.2	4.5	4.4	−1.1	564.9	564.5	563.7	100	100	100	WSW 3	WSW 3	WSW 5	10≡●	10≡	10≡	17.7	≡ ● n-n
																		Summe	
Mittel	4.3	6.2	3.8	4.8	—	564.8	565.2	565.4	77	88	87				7.5	8.9	8.3	237.7	*) **19.** ∢ 18¼ *) **20.** T p

Juli 1925.
Beobachter: Frl. *F. Lombardi.*

St. Gotthard (Hospiz).

$\lambda = 8^{\circ}\,34'$, $\beta = 46^{\circ}\,33'$,
$H_b = 2102.9^{m}$, $G = -0.14\ ^{m}/_{m}$.

1	6.4	10.4	6.2	7.7	1.1	592.4	593.4	590.9	49	41	80	N 1	N 2	N 1	0	0	10	.	≡ 20-n
2	7.0	11.3	9.4	9.2	2.5	589.1	588.7	588.5	50	52	84	NE 0	SE 1	SE 2	6	10	10	4.3	●° p-n m. U., ≡ 17¾-n
3	6.7	6.6	2.6	5.3	−1.5	**586.7**	587.4	588.1	63	70	87	SE 3	SE 3	SE 4	10	10	10	**59.0**	● 11¾-n
4	2.4	7.7	4.8	5.0	−1.8	589.6	591.1	592.1	78	59	72	SE 2	SE 0	SE 1	10	7	5	4.3	✳ n-8¼
5	4.2	6.2	5.8	5.4	−1.5	591.8	592.6	592.6	85	80	89	SE 2	SE 1	N 1	10	10	10	2.4	≡ n-n, ● 12-13½, 17¼-½ III-n
6	4.7	6.6	4.2	5.2	−1.8	593.5	594.5	596.3	73	66	90	NE 0	N 1	N 2	10	7	10	2.0	≡ 15¼-n
7	5.6	8.6	6.5	6.9	−0.2	597.5	597.5	597.8	51	50	80	N 1	N 0	NE 1	0	10	10	3.3	● 18½-19, ≡ 20-n
8	6.8	9.8	6.9	7.8	0.6	596.5	595.4	592.8	85	56	69	N 1	N 2	N 0	3	3	10	10.1	⚲ 20-20¼, ● 21¼-n
9	5.4	4.0	1.4	3.6	−3.7	591.5	590.8	590.9	80	72	88	S 1	S 0	N 3	10	10	10	41.8	≡ n-n, ● n-18½
10	0.8	1.2	**0.2**	0.7	−6.7	592.2	593.6	594.3	89	85	88	N 4	N 3	N 3	10	10	10	1.3	≡ n-n, ● zeitw.
11	0.4	6.2	4.2	3.6	−3.9	594.5	595.6	595.6	67	50	84	N 3	N 2	N 2	0	0	10	.	≡ 20¼-n
12	4.0	6.7	5.1	5.3	−2.3	595.6	595.3	594.8	73	74	68	N 1	N 1	N 2	7	4	4	.	
13	4.2	8.2	4.2	5.5	−2.1	594.4	594.8	594.8	57	65	80	N 2	N 2	N 1	0	0	3	.	
14	4.4	6.4	4.1	5.0	−2.7	593.8	593.7	593.5	60	72	84	N 1	N 2	N 1	2	6	10	.	≡ 17¾-n
15	3.6	6.4	5.8	5.3	−2.5	593.0	593.5	593.7	83	65	75	N 1	N 0	S 0	7	10	10	6.6	≡° n-9, ● 12¾-13½, 21½-n
16	6.2	8.6	7.2	7.3	−0.6	593.8	593.9	594.6	64	58	80	N 2	N 2	N 1	0	6	0	.	
17	7.2	12.4	7.4	9.0	1.0	593.3	593.0	592.6	65	42	72	N 1	N 1	N 0	0	0	10	10.5	● 19¼-n zeitw.
18	8.0	12.0	10.0	10.0	2.0	592.3	592.1	592.1	62	55	61	N 0	N 0	N 0	4	10	10	0.0	●° II
19	11.2	14.8	10.2	12.1	4.0	593.4	594.0	594.5	65	55	80	N 0	N 0	SE 1	0	5	10	30.8	● 21-n
20	9.0	15.2	10.4	11.5	3.4	595.6	596.3	597.4	75	67	80	SE 0	S 0	S 0	10	4	2	.	≡ n-8¾
21	12.1	**18.8**	13.2	14.7	6.6	597.8	598.9	598.1	59	**34**	65	N 0	S 0	S 1	0	5	10	0.8	≡ 21¼-n
22	14.6	17.8	13.8	15.4	7.2	599.4	**599.5**	597.8	59	50	70	N 0	S 1	S 2	0	0	0	0.4	● n (23/28)
23	10.8	12.0	6.8	9.9	1.7	594.3	593.6	593.7	80	55	80	S 0	S 1	N 1	10	10	10	9.0	● n-14½ m. U.
24	6.8	12.0	8.3	9.0	0.8	591.9	591.7	591.2	73	48	83	N 1	N 0	N 1	10	7	10	6.9	≡ 17½-n, ⚲ ● n (24/25)
25	6.2	7.2	6.0	6.5	−1.8	590.3	591.4	591.7	65	65	72	N 1	N 2	N 1	7	7	10	1.1	≡° n-n
26	7.2	13.2	10.3	10.2	1.9	591.8	591.8	591.7	61	61	82	N 0	N 0	SE 1	10	10	10	3.5	● 20¼-21¼, ≡ 18-n
27	9.1	9.8	4.1	7.7	−0.6	591.7	591.4	592.6	55	54	68	SE 1	SE 1	N 2	7	10	0	.	
28	3.6	11.5	5.6	6.9	−1.4	592.9	593.7	594.2	60	48	53	N 1	NE 1	NE 1	0	2	10	.	
29	6.2	13.8	11.3	10.4	2.1	595.5	596.4	597.1	64	52	67	NE 1	SE 1	SE 1	0	0	10	.	≡ 21-n
30	9.2	10.0	8.3	9.2	0.9	596.3	597.5	595.3	73	64	62	S 1	E 0	SE 0	10	10	3	12.3	≡ n-10, ● 13-13¾
31	7.5	11.1	8.1	8.9	0.6	593.6	593.1	592.4	74	60	78	E 0	NE 1	NE 1	10	10	10	2.1	●° 15-19½, ≡ 20-n
																		Summe	
Mittel	6.5	9.9	6.8	7.7	—	593.4	593.7	593.7	68	59	76				5.3	6.2	8.0	212.5	

$\lambda = 7^{\circ}\,26'$, $\beta = 46^{\circ}\,57'$,
$H_b = 572.2^{m}$, $G = 0.05$ m/m.

Bern.

August 1925.
Tellur. Observatorium.

Tag	Lufttemperatur 7³⁰	13³⁰	21³⁰	Mittel	Abweich. vom Normalst.	Luftdruck 7³⁰	13³⁰	21³⁰	Relative Feuchtigkeit 7³⁰	13³⁰	21³⁰	Windrichtung und Stärke 7³⁰	13³⁰	21³⁰	Bewölkung 7³⁰	13³⁰	21³⁰	Niederschlag	Witterung
1	16.2	22.3	16.6	18.4	0.6	711.4	710.9	711.3	72	45	73	SW 0	W 2	W 1	9	5	10	0.0	● tr. 20¾, ⸗ p
2	15.2	13.2	9.4	12.6	−5.2	707.3	708.4	712.9	70	70	95	WSW 1	WSW 1	W 2	10	8	10	11.6	● 8–21 m. U., ⸗ 13½, 15, ⸗ p
3	9.3	17.7	13.9	13.6	−4.1	716.6	716.7	715.0	93	47	75	SE 1	NW 1	NE 0	7	3	0	.	
4	9.6	19.6	15.6	14.9	−2.8	712.9	709.6	709.1	86	59	92	SW 0	NE 0	NW 0	4	3	10	20.2	● 20–23, ●² 23–24, ⸗ 20–20½
5	14.8	19.7	15.7	16.7	−0.9	708.4	708.0	709.8	90	65	74	W 0	NW 1	WSW 0	8	7	10	.	● 0–4
6	14.6	20.8	16.5	17.3	−0.3	711.0	711.2	714.4	80	52	76	W 0	NW 1	S 0	5	7	3	.	⸗ 19½, ⸗ 15–18
7	14.0	22.9	17.7	18.2	0.7	716.4	716.3	716.7	89	43	82	SE 0	N 0	NW 0	0	8	0	.	
8	14.9	24.8	19.7	19.8	2.3	717.8	717.5	716.9	83	55	77	S 0	W 0	SW 0	2	7	0	.	
9	16.5	27.2	22.0	21.9	4.5	716.3	715.3	714.8	80	41	81	S 0	NE 0	N 0	0	0	0	.	
10	18.4	29.0	21.8	23.1	5.8	715.0	713.3	711.8	78	41	81	SW 0	W 0	SW 0	0	1	0	6.0	●° 19½–19¾, ⸗ 19½
11	17.0	22.0	12.0	17.0	−0.3	713.5	713.2	718.0	95	58	92	SE 0	W 1	W 2	10	9	10	23.1	● ⸗ n-a, p-n m. U., ⸗ 21–22
12	10.4	15.1	12.2	12.6	−4.6	718.8	718.6	717.6	90	65	87	SE 1	SE 0	NE 0	10	8	0	.	● n–3, ⸗ 1–2, ⸗ a, p
13	10.9	18.9	15.2	15.0	−2.1	716.8	716.6	716.6	87	58	78	SE 0	NE 1	NE 0	0	1	0	.	≡ n–6¼, △
14	12.0	20.2	17.2	16.5	−0.6	716.6	716.1	716.5	92	65	84	E 0	NE 0	NE 0	1	0	0	.	≡ n–6, ≡° 6–7¼, △ l
15	13.2	23.6	18.4	18.4	1.4	716.4	715.6	715.8	95	47	85	E 0	NE 0	N 0	1	0	0	0.0	△ l, ●° 17¾–18
16	15.9	19.6	13.9	16.5	−0.4	716.2	716.8	717.8	88	65	79	N 0	NE 1	NE 0	1	1	0	.	
17	11.0	21.9	17.2	16.7	−0.1	716.8	715.7	715.0	90	58	78	NE 0	NE 0	W 0	0	0	0	.	△ l
18	13.8	24.9	17.7	18.8	2.1	713.8	711.8	712.2	89	49	94	S 0	NW 0	NW 0	1	7	10	3.3	● 17–n m. U.
19	16.5	22.4	15.4	18.1	1.5	710.5	710.5	711.1	91	60	90	SW 1	SW 2	W 0	10	3	10	10.0	●° n–7½, 18¼, ● 7½–11¾, *)
20	14.5	15.4	13.0	14.3	−2.2	710.7	710.2	710.7	92	84	88	S 0	WNW 1	N 0	9	10	10	7.2	● sch. 13¼–n
21	12.8	19.6	15.6	16.0	−0.5	710.6	710.1	709.1	96	53	86	SE 0	N 0	NW 0	10	2	2	.	
22	14.1	17.4	14.0	15.2	−1.2	708.4	708.8	708.9	92	82	90	E 0	NW 0	W 0	6	10	10	2.2	●° 12¾–n m. U.
23	13.0	18.9	14.2	15.4	−0.9	710.6	709.1	708.8	89	48	89	SW 0	E 0	SE 1	4	7	10	2.3	●° 19¼, ● 23–n
24	13.2	14.3	14.0	13.8	−2.4	706.4	706.4	705.5	92	92	92	NW 0	S 0	SW 0	10	10	9	10.6	● n–13¼, 21–n
25	13.5	14.6	12.6	13.6	−2.5	705.2	706.8	710.7	94	82	89	SW 1	W 1	W 0	10	10	10	6.9	● n–11¾, 14–n m. U.
26	12.7	14.5	13.4	13.5	−2.5	712.7	714.8	717.4	88	88	83	SW 2	SW 1	SW 0	10	10	10	0.4	● sch. n–14 zeitw., ⸗ a
27	10.1	18.6	13.4	14.0	−1.9	717.9	718.0	718.3	92	38	83	S 0	NE 0	SW 0	3	1	1	.	△, Tal ≡ bis 8¼
28	13.6	20.3	15.8	16.6	0.8	718.4	718.6	719.6	79	62	85	S 0	SW 0	SW 0	10	8	10	.	
29	12.3	21.5	16.6	16.8	1.1	719.7	719.3	719.5	91	52	81	SE 0	NW 0	W 0	1	2	8	.	△ l
30	13.0	19.2	15.4	15.9	0.4	718.9	719.7	719.8	91	66	89	SW 0	N 1	NE 0	2	8	8	.	△ l
31	11.5	19.9	15.0	15.5	0.1	719.6	719.2	719.6	95	54	85	N 0	NE 0	N 0	3	1	1	.	△ ≡ n–8
Mittel	13.5	20.0	15.5	16.3	—	713.9	713.6	714.2	88	59	84				5.1	5.1	5.2	Summe 103.8	*) 19. 15¾–17¼, ⸗ 16¾

$\lambda = 6^{\circ}\,57'$, $\beta = 47^{\circ}\,0'$,
$H_b = 487.3^{m}$, $G = 0.06$ m/m.

Neuchâtel.

August 1925.
Observatorium.

Tag	Lufttemperatur 7³⁰	13³⁰	21³⁰	Mittel	Abweich. vom Normalst.	Luftdruck 7³⁰	13³⁰	21³⁰	Relative Feuchtigkeit 7³⁰	13³⁰	21³⁰	Windrichtung und Stärke 7³⁰	13³⁰	21³⁰	Bewölkung 7³⁰	13³⁰	21³⁰	Niederschlag	Witterung
1	17.5	20.3	16.8	18.2	−1.5	718.1	718.0	717.7	66	56	64	NW 2	NW 2	NW 2	4	9	9	3.8	● 19½–n m. U.
2	12.6	16.8	9.5	13.0	−6.6	714.1	715.3	720.3	87	49	97	NW 1	W 2	NW 1	10	7	9	10.7	● n–11, 15–n
3	12.0	21.0	14.4	15.8	−3.8	723.7	723.8	722.1	87	49	66	NW 1	SE 1	N 1	4	6	0	.	
4	12.2	20.8	15.8	16.3	−3.3	720.2	716.1	716.1	92	55	98	NE 1	SE 1	NW 1	7	5	10	42.0	● tr. 11, 16½, 17, ●² 19¾, *)
5	15.0	20.8	16.2	17.3	−2.2	714.9	714.7	716.7	89	62	68	NW 1	W 1	NW 2	9	6	10	0.5	● 9½–10
6	16.0	21.0	17.4	18.1	−1.4	718.0	718.5	721.0	70	52	66	NW 1	SW 1	W 1	6	8	5	1.6	● n (⁶/₇)
7	15.8	24.0	17.3	19.0	−0.4	723.4	723.4	723.7	91	50	76	NE 1	SE 0	N 0	2	7	2	.	
8	16.8	25.6	19.9	20.8	1.4	724.9	724.4	723.6	89	60	73	E 1	SW 1	N 1	3	7	0	.	
9	18.2	28.5	21.0	22.6	3.3	723.3	722.2	721.9	85	46	75	N 0	S 1	N 1	0	0	0	.	
10	19.5	30.0	23.0	24.2	5.0	721.6	720.2	718.5	85	49	63	E 1	S 1	N 1	3	4	4	0.3	●° (¹⁰/₁₁)
11	19.0	24.6	12.3	18.6	−0.6	720.3	720.3	725.6	78	53	94	NW 1	SW 2	NW 2	10	6	10	15.9	● 16¾–n m. U.
12	11.1	19.5	13.5	14.7	−4.4	726.2	725.3	724.5	97	65	78	NE 1	NE 1	NE 1	10	3	0	0.3	● n–8, ●° 9¾–12
13	14.2	22.0	17.3	17.8	−1.2	724.1	723.8	723.7	81	56	69	NE 1	E 2	SE 1	7	6	0	.	
14	13.9	21.9	18.0	17.9	−1.1	723.9	723.1	723.4	92	64	84	N 1	S 1	N 1	10	3	0	.	
15	15.7	26.1	19.3	20.4	1.5	723.5	722.5	722.8	94	59	83	NE 0	SW 1	N 1	7	3	2	.	
16	17.4	24.5	15.7	19.2	0.4	723.1	723.7	724.8	86	50	66	E 1	E 1	NE 1	5	3	0	.	
17	14.3	23.7	17.0	18.3	−0.5	723.9	722.7	721.7	80	53	77	E 1	SE 1	N 1	0	0	0	.	
18	15.7	24.5	18.9	19.7	1.0	720.6	718.5	719.0	92	56	92	NE 1	SW 1	N 0	5	7	10	1.4	●° 18¼–n
19	17.5	24.5	17.6	19.9	1.3	717.2	716.9	718.2	98	62	84	SW 1	SW 1	W 1	10	5	10	1.5	●° n–11, 14½–16 m. U.
20	16.4	18.7	14.2	16.4	−2.1	717.5	716.6	717.3	88	82	84	NW 1	NW 1	NW 1	10	9	10	10.7	● 11¾–12½, 14½–n
21	13.7	21.8	16.1	17.2	−1.2	717.5	716.6	715.7	95	60	82	NW 1	SW 1	NW 1	10	3	6	.	●° n–8
22	15.3	17.0	14.4	15.6	−2.7	714.7	715.6	716.7	91	92	77	NW 0	NW 1	W 1	10	10	10	2.6	●° 11–n
23	14.3	20.4	15.6	16.8	−1.4	717.2	715.8	715.0	74	55	71	NW 1	E 1	NW 1	6	7	10	2.8	● tr. p, ●° n (²³/₂₄)
24	12.9	16.4	15.2	14.8	−3.3	712.7	712.8	712.1	98	89	94	NW 1	W 1	NW 1	10	9	10	17.8	● n–13, 18–n
25	13.6	15.2	12.8	13.9	−4.1	711.5	713.7	717.6	93	81	97	W 1	W 1	W 1	10	10	10	5.0	● n–9, 16–n
26	13.2	16.8	12.2	14.1	−3.9	720.0	721.9	724.4	93	78	86	W 1	SW 1	N 1	10	9	7	2.0	● n–13 m. U.
27	11.6	21.4	16.8	16.6	−1.3	725.2	725.2	725.2	90	54	73	SE 1	SE 1	SE 1	5	0	1	.	
28	14.7	19.4	16.9	17.0	−0.8	725.2	725.8	726.4	87	65	77	E 0	W 1	NW 1	10	9	8	.	
29	14.4	23.0	18.3	18.6	0.9	726.7	726.3	726.3	90	60	68	E 1	SW 1	N 2	0	2	7	.	△ l
30	15.3	20.1	16.4	17.3	−0.2	726.7	726.9	726.8	91	64	68	NE 1	N 2	N 2	5	8	9	.	△ l
31	13.6	23.5	16.7	17.9	0.5	726.8	726.2	726.6	85	52	65	NW 1	S 1	N 1	6	3	3	.	△ l
Mittel	14.9	21.7	16.3	17.7	—	720.9	720.5	721.1	87	61	78				6.6	5.6	5.5	Summe 118.9	*) 4. ●–n, ⸗ 19½–21¼

August 1925.
Beobachter: Frl. *H. Nager.*

Altdorf.

$\lambda = 8^{\circ}\,39'$, $\beta = 46^{\circ}\,53'$,
$H_b = 456.3^{m}$, $G = 0.05$ m/m.

Tag	Lufttemperatur 7³⁰	13³⁰	21³⁰	Mittel	Abweich. vom Normalst.	Luftdruck 7³⁰	13³⁰	21³⁰	Relative Feuchtigkeit 7³⁰	13³⁰	21³⁰	Windrichtung und Stärke 7³⁰	13³⁰	21³⁰	Bewölkung 7³⁰	13³⁰	21³⁰	Niederschlag	Witterung
1	15.6	22.1	17.4	18.4	0.3	720.4	719.6	720.3	94	46	85	NE 0	NW 0-1	NE 0	7	8	10	.	
2	16.7	14.9	11.0	14.2	−3.9	715.8	716.8	722.5	85	59	96	W 0	N 1-2	N 0	10	10	10	17.9	● a, p, ⸜ ● 10¼
3	**10.9**	17.3	11.6	13.3	−4.7	726.2	726.5	725.0	98	44	78	NE 0	NW 0-1	SE 0	10	4	0	.	
4	11.1	19.8	15.8	15.6	−2.4	722.1	718.7	718.0	83	51	90	E 0	NW 0	NW 0	10	5	9	2.2	● n (⁴/₅)
5	16.0	19.6	15.4	17.0	−1.0	717.5	716.1	719.2	83	53	100	SW 0	NW 0	NW 0	8	6	10	19.0	● abds., n
6	15.0	20.2	15.0	16.7	−1.2	720.8	721.0	724.5	100	52	98	E 0	NW 0	NW 0	8	8	10	2.0	● 18¼-n
7	14.9	22.0	17.3	18.1	0.2	726.0	725.7	726.6	96	52	84	E 0	NW 0	NW 0	1	7	3	.	
8	15.8	24.8	18.3	19.6	1.7	727.2	726.4	726.9	87	62	79	NW 0	NW 0	NE 0	3	6	0	.	
9	17.9	25.6	19.8	21.1	3.3	725.7	724.5	724.4	86	47	74	E 0	NW 0	NE 0	0	0	0	.	
10	19.2	**25.7**	20.0	21.6	3.8	723.3	721.8	724.2	75	49	85	W 0	SE 0	NW 0	0	0	0	.	
11	20.0	22.4	14.0	18.8	1.1	723.7	723.7	726.0	79	55	78	S 0	NW 2	NW 0	10	10	10	**40.3**	● abds., n, ⸜ III
12	11.2	17.2	13.4	13.9	−3.7	**730.2**	729.5	728.6	95	53	92	SE 1	S 0	W 0	10	7	5	4.5	● n-a
13	13.2	19.2	16.2	16.2	−1.4	727.5	727.3	727.3	80	50	92	NE 0	N 1	NW 0	2	3	0	.	
14	13.2	20.1	16.2	16.5	−1.0	727.3	726.6	726.3	98	65	65	SE 0	NW 1	NE 0	0	1	0	.	
15	15.8	23.6	17.8	19.1	1.7	725.9	724.4	725.1	90	53	95	SE 0	NW 0	NW 0	2	1	8	9.8	● ⸜ 19½
16	18.6	18.4	16.2	17.7	0.3	725.3	725.9	727.7	85	86	75	W 0	N 1	NW 0	8	7	4	.	
17	13.5	18.5	15.7	15.9	−1.4	726.5	725.4	725.0	90	60	95	S 0	NE 0	NE 0	0	0	0	.	
18	14.8	24.8	18.9	19.5	2.3	722.9	720.2	721.9	87	**40**	89	W 0	NW 0	NW 0	4	4	10	.	
19	19.5	16.9	16.8	17.7	0.5	719.6	720.9	720.7	80	99	99	NE 0	W 0	W 0	10	10	10	19.0	● II-n
20	15.5	20.0	13.1	16.2	−0.9	720.1	718.8	720.1	100	64	95	W 0	SW 0	W 0	10	10	10	17.7	● n-a, 14½-19½
21	13.6	19.4	14.3	15.8	−1.2	720.2	719.0	718.9	98	80	91	E 0	NW 0	NE 0	10	6	0	0.4	● a
22	14.7	19.0	13.9	15.9	−1.0	717.4	718.2	719.9	89	81	99	S 0	SE 0	NW 0	6	10	10	18.8	● 12½-n
23	11.6	19.6	16.2	15.8	−1.0	720.4	718.1	718.0	100	59	85	SE 0	N 0-1	NE 0	0	4	0	.	
24	15.8	18.6	13.4	15.9	−0.9	714.8	715.6	714.6	87	67	98	E 0	NW 0-1	NE 0	9	8	0	.	
25	14.4	15.1	13.2	14.2	−2.5	**714.2**	715.9	719.2	95	88	98	NW 0	NW 0	W 0	10	10	10	13.8	● II-n, ≡° I
26	14.1	15.5	13.6	14.4	−2.2	721.2	723.7	726.6	93	92	95	SE 0	NE 0	W 0	10	10	10	22.4	● n-p, ●² 18-19
27	12.4	19.0	12.9	14.8	−1.7	727.7	727.1	726.4	88	48	93	E 0	NW 0	SE 0	2	3	0	.	
28	12.0	18.3	15.0	15.1	−1.3	728.2	728.3	729.6	95	60	100	E 0	NW 0	NW 0	8	10	8	0.4	
29	14.6	21.7	16.4	17.6	1.3	729.3	728.1	729.1	98	52	95	NW 0	NW 0	N 0	3	2	7	.	
30	16.7	19.0	15.7	17.1	0.9	729.3	728.6	729.8	95	61	93	NE 0	N 0-1	NW 0	8	6	9	0.0	●° 17¾
31	16.0	20.2	14.8	17.0	0.9	729.5	728.7	729.6	90	54	89	S 0	NW 0	NE 0	10	1	0	.	≡° I
Mittel	15.0	19.9	15.5	16.8	—	723.4	722.9	723.9	90	61	90				6.1	5.7	5.3	Summe 188.2	

August 1925.
Observatorium.

Genf.

$\lambda = 6^{\circ}\,9'$, $\beta = 46^{\circ}\,12'$,
$H_b = 405.0^{m}$, $G = 0.02$ m/m.

1	19.3	22.6	19.0	20.1	1.4	726.2	725.7	725.4	64	50	65	SSW 1	W 2	SSW 1	4	7	8	0.1	
2	15.6	17.8	13.4	15.0	−3.7	722.2	723.9	728.4	79	55	66	SSW 1	SSW 2	NW 0	10●	7	9	9.6	●° a-p
3	13.3	16.9	15.2	14.7	−4.0	731.0	730.6	729.3	83	52	74	SW 0	NNE 1	SSW 0	1	1	0	.	
4	11.9	22.5	19.4	16.2	−2.4	727.8	723.2	722.9	86	53	58	SSW 0	NW 0	SW 1	3	6	10●	**17.6**	● p, n, ⸜ 20½
5	15.8	22.6	17.5	18.0	−0.6	723.0	722.7	724.5	83	55	64	E 0	SSW 1	SW 1	6	6	9	.	
6	17.2	24.2	18.6	19.7	1.1	725.2	725.7	728.2	72	47	72	SSE 0	SW 1	SE 0	1	7	9	.	
7	15.6	22.4	18.6	18.4	−0.1	730.5	730.4	731.0	81	53	77	SW 0	NNE 0	SW 0	0	9	0	.	
8	16.0	28.8	20.6	20.8	2.3	732.2	731.4	730.3	85	41	85	SSW 0	SW 1	N 0	4	2	0	.	
9	18.2	25.2	24.1	21.1	2.6	730.4	729.3	729.1	79	56	60	SSW 0	N 0	NNE 0	0	0	0	.	
10	20.4	**31.4**	24.3	24.9	6.5	728.8	727.2	725.7	78	**39**	64	ESE 0	W 1	SW 1	0	3	10	.	
11	20.0	24.4	12.4	19.5	1.2	725.6	727.9	733.8	64	49	91	SE 0	S 2	SW 0	9	9	10●	12.4	● p-n
12	13.4	18.2	15.6	15.4	−2.9	733.1	732.1	731.0	88	60	72	NNE 0	NNE 1	SE 0	4	2	0	.	
13	14.4	19.9	17.4	16.7	−1.5	731.0	730.5	730.6	80	61	73	NNE 1	NNW 1	E 0	2	1	0	.	△ a
14	14.4	20.8	19.0	17.2	−1.0	730.8	730.1	730.3	86	67	81	SW 0	NNE 1	SW 0	0	0	0	.	△ a
15	16.0	23.8	20.6	19.8	1.7	730.1	730.0	729.3	87	56	82	SE 0	NNW 0	E 0	0	1	0	.	△ a
16	16.4	23.6	18.7	19.2	1.2	729.8	729.7	731.0	84	58	57	SE 0	NNE 1	NNE 1	0	1	0	.	△ a
17	15.6	21.4	19.2	18.2	0.2	731.2	730.1	729.0	79	55	77	SSE 0	N 1	NE 0	0	0	0	.	△ a
18	16.0	27.8	20.7	20.1	2.2	727.7	726.1	725.4	87	45	79	SE 0	SSW 1	SW 0	2	9	10	3.6	● n
19	17.8	26.0	16.6	19.6	1.8	724.6	724.1	725.8	84	54	90	SSW 0	SW 1	W 1	10●	5	10	10.6	● a, p, ⸜ 14¼
20	15.8	21.6	16.7	17.9	0.1	724.6	723.8	724.6	91	61	80	SE 0	SSW 0	SE 0	10	8	7	8.1	⸜ 16¼, ● n
21	15.3	22.6	17.8	18.4	0.8	725.2	723.6	723.0	88	54	79	E 0	SE 1	SE 0	7	2	0	.	
22	16.4	17.2	15.0	15.9	−1.7	721.2	723.1	724.9	85	74	82	SW 0	SW 1	SW 1	8	10●	9	12.4	● 9½-17½, ⸜ 10¾
23	15.6	21.6	16.1	17.1	−0.4	723.9	722.9	721.9	75	54	82	SW 0	SSW 1	NNW 0	2	6	10	13.8	● n
24	14.0	16.5	15.8	15.6	−1.8	719.8	720.0	719.6	98	83	87	SE 0	N 0	W 0	10●	9	9	17.5	● 7½-12, n
25	13.8	14.6	12.8	14.3	−3.0	**719.2**	722.0	725.6	93	91	95	SW 1	SW 0	E 0	10●	10	10	14.1	● 7½-11¾, 15¼-n
26	13.4	17.2	13.9	14.8	−2.4	728.1	729.2	731.6	93	84	84	S 0	SE 1	E 0	10	10	1	.	
27	**11.2**	19.2	15.2	15.1	−2.0	731.7	731.9	732.5	90	54	85	S 0	NNE 1	SE 0	0	1	1	.	△ a
28	13.8	19.5	16.4	16.2	−0.8	732.8	732.3	733.5	86	55	87	E 0	NNE 1	SW 0	10	8	0	.	
29	13.8	21.2	17.5	17.3	0.4	733.8	733.3	733.4	91	63	80	SSE 0	NNE 0	N 0	1	2	0	.	△ a
30	13.8	21.2	17.8	16.9	0.1	733.9	733.4	733.6	91	62	66	S 0	N 1	N 0	0	3	4	.	△ a
31	14.8	21.0	17.2	17.5	0.8	**734.0**	733.5	733.4	82	59	78	NE 0	NNE 1	N 0	0	1	0	.	△ a
Mittel	15.4	21.7	17.5	17.8	—	728.0	727.7	728.3	84	58	77				4.0	4.7	4.4	Summe 119.8	

Die Beobachtungstermine von Genf sind 7³⁵, 13³⁵, 21³⁵. Die Temperatur-Tagesmittel resultieren aus 8 Beobacht. in dreistündigen Zeitintervallen.

$\lambda = 8^\circ 33'$, $\beta = 47^\circ 23'$.
$Hb = 493.2^m$, $G = 0.08\ ^m/_m$

Zürich.

August 1925.
Meteorol. Zentralanstalt.

Tag	Lufttemperatur 7³⁰	13³⁰	21³⁰	Mittel	Abweich. vom Normalst.	Luftdruck 7³⁰	13³⁰	21³⁰	Relative Feuchtigkeit 7³⁰	13³⁰	21³⁰	Windrichtung und Stärke 7³⁰		13³⁰		21³⁰		Bewölkung 7³⁰	13³⁰	21³⁰	Niederschlag	Witterung
1	16.5	22.0	15.6	18.0	-0.1	717.5	717.0	717.5	71	39	81	W	1	W	1	W	1	5	5	9	0.5	● sch. 21–22
2	14.6	13.7	11.4	13.2	-4.9	713.2	714.2	718.5	98	69	79	W	0	NW	2	W	2	10●	8	5	12.0	● 6¾–10½, 15–18¼ m. U.,
3	11.3	18.6	12.4	14.1	-4.0	722.9	723.5	722.0	81	47	81	SW	1	S	1	NE	1	10	4	0	.	●° 0½–0¾ [●² 12–12½
4	9.8	19.0	16.4	15.1	-2.9	719.4	716.8	715.7	89	56	91	E	0	W	1	NW	1	5	7	10●	8.6	● 18¾–n
5	15.5	23.4	15.6	18.2	0.2	714.7	714.1	716.4	94	47	85	W	0	W	1	N	1	9	4	10	0.4	●° sch. n ·⁵/₈)
6	14.6	22.8	17.3	18.2	0.2	717.7	718.2	720.7	91	43	64	W	0	NW	0	W	0	10	3	10	.	
7	14.8	25.6	18.0	19.5	1.6	722.9	723.0	723.1	88	31	89	S	0	NE	1	NE	0	1	3	10	.	⊕° p
8	15.8	25.8	19.0	20.2	2.3	724.0	723.8	723.4	90	44	90	NE	0	SW	1	E	0	3	9	1	.	
9	16.8	31.2	20.6	22.9	5.1	722.7	721.7	721.4	95	52	72	SE	0	NW	1	E	0	0	0	0	.	
10	18.0	31.6	22.4	24.0	6.2	720.8	720.0	718.4	87	39	81	E	0	SW	1	SE	2	1	1	2	.	●° 23½–23¾
11	21.3	22.2	13.2	18.9	1.2	720.2	719.8	722.9	57	65	99	SW	1	N	1	W	1	9	10	10●	51.3	● 8¼–9, 14¾–n m. U., *)
12	10.4	12.7	12.6	11.9	-5.7	725.6	725.6	724.6	93	94	96	SE	1	SW	0	E	1	10●	10●	2	3.5	●° n–10¼ m. U., ● 11¾–11¼
13	12.0	20.8	14.2	15.7	-1.9	723.8	723.5	723.6	96	48	90	SE	0	SE	1	NE	0	3	7	0	.	
14	14.3	19.1	15.4	16.3	1.2	723.5	723.1	722.9	95	70	98	E	0	NW	1	NE	0	10	9	2	.	
15	14.6	26.7	17.4	19.6	2.2	722.8	721.9	722.3	99	49	91	N	0	NW	1	NE	0	10≡	3	9	.	≡ n–8¼, ≡° 8¼–10
16	15.8	18.0	12.3	15.4	-2.0	722.9	723.5	724.9	86	66	89	N	1	SE	1	NE	0	10	10	0	.	
17	10.8	23.2	15.3	16.4	-0.9	723.6	722.5	721.5	93	50	86	NE	0	N	1	NE	0	0	0	1	.	
18	14.6	28.7	19.6	21.0	3.8	719.9	718.0	718.9	95	35	95	NE	0	S	0	E	0	4	6	10	0.3	●° sch. 16–20
19	17.8	17.6	15.4	16.9	-0.2	716.9	717.4	717.7	88	91	98	E	1	S	1	NW	0	10	9	3	11.8	● 9–12¾, ⌇, ● 17–18, ◠ 17½
20	15.9	15.9	13.2	15.0	-2.1	717.2	716.5	716.6	92	81	98	S	0	NW	1	SW	0	10●	10●	10●	8.8	●° 7–8, ⌇, ● 13¼–13¾, *)
21	14.6	19.6	14.6	16.3	-0.7	716.9	716.8	715.8	87	64	94	SW	1	W	0	SW	0	10	4	0	0.6	● 12¼–13¼
22	15.2	16.8	14.2	15.4	-1.5	714.8	715.5	716.2	97	84	100	SE	0	NW	1	SW	1	5	10●	10●	11.6	● 14¼–15¼, 15¾–22¾
23	14.0	22.0	15.6	17.2	0.4	717.2	715.8	715.4	86	58	95	W	1	NW	1	NW	1	3	3	10●	3.3	● 21–24
24	13.6	17.8	15.2	15.5	-1.3	712.3	712.9	711.7	96	72	95	NW	1	NW	1	NE	0	10	10	9	0.1	● tr. 7–7½, ●° sch. n (²⁴/₂₅)
25	16.0	15.3	13.4	14.9	-1.8	711.3	712.6	716.3	81	80	98	W	0	W	1	W	1	8	10	10	8.0	● 7¾–12, 15¾–22 m. U.
26	12.8	16.4	14.2	14.5	-2.1	718.5	720.5	723.6	100	80	81	W	1	W	1	W	1	10●	9	10	2.6	● 5¾–11¼, p m. U.
27	10.9	21.5	13.0	15.1	-1.4	724.6	724.4	724.7	98	42	94	N	0	NW	0	NW	0	0	1	0	.	
28	15.0	17.9	15.3	16.1	-0.3	724.5	725.0	726.0	80	76	97	SE	0	SW	0	SE	0	10	10	10	.	
29	14.2	24.0	16.6	18.3	2.0	726.3	725.7	725.9	100	52	88	SE	0	NW	1	W	0	10≡	1	8	.	≡ a
30	16.2	18.7	14.6	16.5	0.3	726.3	726.5	726.6	84	67	98	W	0	W	1	W	0	10	10	10	.	
31	13.0	21.9	13.6	16.2	0.1	726.3	725.9	726.5	94	45	89	N	0	NW	1	NW	0	4	1	1	.	
																					Summe	*) 11. ●² 16½–17, ⌇, n, p
Mittel	14.5	21.0	15.4	17.0	—	720.4	720.2	720.7	90	59	90							6.8	6.0	5.9	123.4	*) 20. ● 15½–n m. U., ●² 21

$\lambda = 8^\circ 30'$, $\beta = 47^\circ 3'$.
$Hb = 1787.3^m$, $G = -0.11\ ^m/_m$.

Rigi-Kulm.

August 1925.
Beobachter: *Fr. Schreiber.*

1	8.0	10.4	8.6	9.0	-1.0	616.0	616.1	615.0	99	66	60	W	0	W	0	NW	2	10	5	3	2.4	≡° I
2	6.4	2.6	1.4	3.5	-6.5	611.9	610.7	613.8	98	98	98	W	0	W	4	W	4	10	10	10	18.8	≡ I, III, ● abds.–n
3	2.0	5.2	6.0	4.4	-5.6	617.2	619.3	618.4	98	40	29	W	1	W	0	W	0	10	0	0	.	≡° I
4	12.4	17.2	12.2	13.9	3.9	617.1	616.8	614.5	2	2	17	W	0	W	1	W	0	3	3	7	15.0	● abds.
5	11.6	10.8	7.2	9.9	0.0	613.3	613.6	613.9	26	85	97	W	1	W	2	W	2	3	10	10	5.1	≡° II, ≡ III, ● p
6	6.0	8.4	7.8	7.4	-2.5	614.5	616.0	617.4	98	52	98	W	1	W	0	W	1	10	5	10	16.2	≡° I, ≡ III, ● abds.
7	8.6	13.4	13.4	11.8	1.9	619.9	620.6	621.3	47	36	30	W	0	W	0	SW	0	10	3	5	.	
8	12.2	15.6	14.6	14.1	4.2	622.0	622.9	622.2	4	25	35	W	1	W	1	SW	1	3	5	0	.	
9	15.4	19.2	19.0	17.9	8.1	622.5	622.3	621.1	15	13	7	W	0	W	0	W	0	0	0	0	.	
10	19.9	22.2	18.0	19.7	9.9	621.8	621.4	620.0	3	0	13	S	1	SW	0	SE	0	0	0	0	.	
11	12.4	11.2	10.4	11.3	1.6	619.4	618.9	618.7	33	96	90	W	0	W	1	SW	0	5	10	10	66.3	● ≡ p–n, ⌇ II
12	1.8	5.4	5.0	4.1	-5.6	620.3	620.9	620.7	91	47	64	NE	1	NE	0	NE	0	10	10	7	1.1	✳ n–a, ≡° II
13	5.8	11.2	9.0	8.7	-0.9	619.9	620.3	620.8	80	45	74	SE	0	SE	0	SE	0	0	0	0	.	
14	10.2	14.8	12.4	12.5	2.9	621.1	620.9	621.2	40	35	50	SE	0	SE	0	SE	0	0	0	0	.	
15	10.6	14.6	11.2	12.1	2.6	621.3	621.0	620.7	70	44	90	SE	0	SE	0	SW	1	0	0	10	.	≡° III
16	10.2	9.0	7.4	8.9	-0.6	620.6	620.7	621.1	77	90	85	W	1	SW	0	SW	0	10	10	10	.	≡ I, ≡° p
17	10.4	14.4	13.2	12.7	3.3	621.1	621.3	620.0	14	20	28	W	0	W	0	SW	1	0	0	0	.	
18	14.6	19.8	14.2	16.2	6.8	619.9	619.5	618.6	6	2	35	W	1	W	1	W	1	0	0	7	.	
19	14.2	8.0	10.5	10.9	1.6	618.0	616.5	615.5	38	39	44	W	3	W	4	W	4	10	7	7	12.3	≡° I, ● n (¹⁹/₂₀)
20	7.2	12.0	6.0	8.4	-0.8	614.8	614.3	612.7	91	36	90	W	0	W	0	W	4	10	10	10	48.0	● n–a, ≡ abds.
21	5.8	9.4	9.0	8.1	-1.1	614.1	614.7	614.5	98	40	45	W	2	W	0	W	0	10	5	0	.	≡° I
22	10.4	10.6	7.4	9.5	0.4	612.9	613.5	612.9	28	35	90	SE	3	SW	0	SW	0	3	10	10	30.6	● p–n, ≡ abds.
23	5.4	10.8	8.2	8.1	-0.9	614.1	614.7	614.5	97	54	92	W	0	W	0	SE	0	10	0	10	.	≡° I
24	9.2	11.4	9.2	9.9	1.0	613.6	614.5	614.2	28	44	40	SW	0	SW	0	SW	0	10	10	5	3.5	● a
25	6.6	5.4	5.9	6.0	-2.9	608.9	609.9	614.1	99	99	100	SW	1	NE	1	SW	3	10	10	10	41.5	● ≡ n–n
26	5.8	6.8	6.0	6.2	-2.6	614.9	617.3	618.1	99	99	99	W	3	W	1	W	1	10	10	10	31.0	● ≡ n bis abds. ▲ 15½
27	5.0	8.8	8.0	7.3	-1.4	620.0	620.9	621.6	97	58	60	NW	0	SW	0	W	0	0	0	0	.	
28	7.4	8.8	7.4	7.9	-0.7	621.6	621.8	622.1	50	78	98	NW	0	NW	1	NW	1	10	10	5	1.9	≡° II
20	7.0	10.2	9.2	8.8	0.3	622.5	623.1	623.5	72	60	90	NW	0	NW	0	NW	0	0	0	10	.	
30	8.6	11.4	7.2	9.1	0.6	623.5	622.9	622.7	95	60	90	W	0	W	0	NW	0	10	10	10	.	≡° a, p
31	7.0	11.2	8.0	8.7	0.3	622.9	623.9	623.1	90	33	50	NW	0	NW	0	NW	0	0	0	0	.	
																					Summe	
Mittel	8.9	11.3	9.5	9.9	—	618.1	618.4	618.4	61	49	64							5.7	4.9	5.7	293.7	

August 1925.
Beobachter: *G. Krätli.*

Bevers.

$\lambda = 9^{\circ}\,53'$, $\beta = 46^{\circ}\,33'$.
$H_b =$ (a. 1710m). $G = -0.12$ m/m.

Tag	Lufttemperatur 7³⁰	13³⁰	21³⁰	Mittel	Abweich. vom Normalst.	Luftdruck 7³⁰	13³⁰	21³⁰	Relative Feuchtigkeit 7³⁰	13³⁰	21³⁰	Windrichtung und Stärke 7³⁰	13³⁰	21³⁰	Bewölkung 7³⁰	13³⁰	21³⁰	Niederschlag	Witterung
1	9.2	19.3	9.5	12.7	0.8	620.7	619.3	620.0	66	38	90	SW 0	S 2	W 0	10	3	3	0.5	● 19¾–20½
2	10.6	6.2	4.6	7.1	−4.7	616.0	615.7	618.4	65	91	60	S 0	W 0	N 0	6	10	5	5.8	● a, p m. U., T 11½, ⸙ p, n
3	6.2	9.8	1.7	5.9	−5.8	621.8	624.2	625.1	57	49	84	S 0	W 1	W 0	7	7	0	.	
4	4.4	17.1	10.2	10.6	−1.1	623.3	622.2	620.9	61	39	78	SE 0	S 2	NW 1	6	7	8	1.0	▭ l, ● 16, n
5	10.8	15.6	10.5	12.3	0.7	619.0	618.2	619.0	67	50	83	S 0	S 3	SW 0	9	8	10	2.0	● ⸙ n, p zeitw.
6	8.0	14.8	9.9	10.9	−0.6	620.0	620.0	623.5	86	50	73	S 0	W 1	NE 0	9	6	6	0.9	▲ 17, ●° 18½
7	9.8	18.2	8.8	12.3	0.8	625.6	625.9	627.8	67	41	78	E 0	NW 0	SW 0	4	4	0	.	
8	10.7	19.2	8.9	12.9	1.5	628.2	627.5	628.5	64	43	86	SW 0	S 2	W 0	1	1	0	.	
9	14.4	22.2	11.7	16.1	4.8	628.1	627.3	**628.8**	45	36	84	SW 0	W 1	W 0	0	1	0	.	
10	12.0	**22.6**	14.3	16.3	5.0	628.2	626.6	627.0	55	40	84	W 0	SW 2	W 0	0	1	0	.	
11	14.6	20.8	12.4	15.9	4.7	625.2	623.6	624.4	60	48	89	S 0	SW 2	S 0	2	7	10	13.3	⌖ 15–17, ● 15–n m. U.
12	7.0	7.9	6.1	7.0	−4.1	624.1	624.6	625.5	73	76	87	NE 1	NW 1	N 0	6	10	10	2.0	⌖ ⸙ n–7, ● 13½–16
13	7.3	16.1	8.6	10.7	−0.3	625.7	623.9	626.1	75	50	90	NW 0	NE 1	W 0	5	2	0	.	
14	9.4	19.0	11.0	13.1	2.2	626.6	625.3	626.2	80	48	85	SW 0	S 2	W 0	9	1	0	.	
15	7.9	19.0	12.2	13.0	2.1	625.7	624.8	625.5	88	43	77	SW 0	W 2	NW 1	1	5	3	0.2	●° 21–21¼
16	11.4	13.6	8.7	11.2	0.4	623.9	624.2	626.4	71	55	68	NW 1	SW 1	W 0	10	9	0	.	
17	**3.4**	19.2	8.9	10.5	−0.2	626.3	624.8	626.2	78	38	72	SE 0	NW 1	W 0	6	0	0	.	
18	7.3	21.6	12.2	13.7	3.1	625.0	623.7	624.5	61	**34**	81	S 0	W 1	NW 0	1	1	6	.	
19	13.0	16.3	10.4	13.2	2.7	622.5	621.2	622.5	72	61	96	S 0	S 1	S 1	8	9	10	**34.6**	●° 10½–15¼ m. U., ●², ⌖ 18–n
20	7.9	10.1	6.8	8.3	−2.1	621.2	620.7	619.5	96	66	87	W 0	W 0	S 0	10	10	10	28.5	● n–12, ●, ⌖ 17½–n
21	7.4	15.2	6.4	9.7	−0.6	619.2	620.0	620.8	84	57	90	SW 0	N 1	NE 0	8	7	0	0.1	● 17¾–18¼
22	7.8	15.9	7.0	10.2	0.0	620.7	619.8	619.7	86	53	89	SW 0	SW 1	W 1	6	9	10	18.5	● 16½–n
23	5.8	15.2	10.0	10.3	0.2	619.9	619.6	619.7	72	49	76	E 0	SW 2	SW 0	3	3	5	.	
24	7.8	11.8	7.2	8.9	−1.1	618.7	616.9	617.2	79	71	96	W 0	NE 0	W 0	10	10	8	12.0	● a, p, n zeitw.
25	8.2	12.0	6.5	8.9	−1.0	614.9	**613.6**	617.0	86	62	90	W 0	N 0	SW 0	9	10	9	9.0	●° 14–n m. U.
26	6.8	9.3	7.2	7.8	−2.0	618.8	621.2	623.7	90	73	91	SE 0	SE 0	SE 0	10	10	10	9.2	● a, ●° p zeitw.
27	5.6	13.8	7.3	8.9	−0.8	625.5	625.1	626.9	90	51	73	W 0	NW 1	W 0	9	2	0	.	
28	5.2	16.7	11.4	11.1	1.5	627.0	626.1	627.3	81	47	67	SW 0	NW 1	NW 0	3	7	9	.	⊕ 12–14
29	8.3	16.0	8.8	11.0	1.5	627.8	627.2	628.3	81	50	76	S 0	NW 1	SW 0	5	1	3	.	
30	6.4	17.4	8.8	10.9	1.5	627.6	626.9	628.0	88	44	73	S 0	W 2	N 0	1	9	1	.	
31	4.2	16.3	8.5	9.7	0.4	627.7	627.0	628.5	90	37	72	S 0	W 2	W 0	2	3	4	.	
Mittel	8.3	15.7	8.9	11.0	—	623.4	622.8	624.0	75	51	81				5.7	5.6	4.5	Summe 137.6	

August 1925.
Beobachter: *Kapuzinerkloster.*

Sitten.

$\lambda = 7^{\circ}\,21'$, $\beta = 46^{\circ}\,14'$.
$H_b = 548.6$m, $G = 0.00$ m/m.

1	15.1	24.5	18.0	19.2	−0.2	713.1	710.9	712.1	97	37	54	N 0	W 2	NW 0	10	1	6	.	≡¹ n–9
2	15.9	15.4	**10.2**	13.8	−5.6	708.6	710.5	715.6	70	69	99	NE 0	SWo–1	SWo–1	8	7	10	**13.7**	● 8–12, 14–n, ⌖ 9½–9¾/4
3	12.3	20.6	14.0	15.6	−3.7	718.3	717.0	716.8	78	33	61	SW 0	SWo–1	NE 1	1	0	0	.	
4	13.1	21.3	16.6	17.0	−2.3	715.3	711.3	710.0	63	38	79	N 0	N 0–1	NE 0–1	7	6	3	9.4	⌖ 15½, ● seit 15½ m. U.
5	14.6	23.7	16.6	18.3	−0.9	711.4	709.4	711.3	96	40	76	NW 0	SW 1	W 0–1	9	7	9	1.5	● a, 15¾–n
6	16.6	22.8	17.6	19.0	−0.1	712.9	712.0	715.7	87	42	61	SW 0	SW 1	NWo–1	2	7	6	0.0	●° 15¾
7	16.8	23.4	19.6	19.9	0.9	718.2	717.2	718.5	68	43	35	NE 0	SWo–1	NE 0	0	4	0	.	
8	16.0	26.7	20.8	21.2	2.2	720.5	718.6	718.6	71	37	51	N 0	SWo–1	NE 1	3	3	0	.	
9	18.2	29.4	22.8	23.5	4.6	719.2	716.2	717.3	66	**31**	32	N 0	N 0	N 1	0	0	0	.	
10	19.6	**31.2**	23.2	24.7	5.9	717.7	714.4	714.3	60	35	67	N 0	SWo–1	N 0–1	0	2	0	.	
11	20.0	23.4	13.0	18.8	0.1	714.7	714.0	719.4	85	76	96	N 0	W 0	W 1	9	9	10	13.6	● 12¼–15¼ m. U., ●², ⸙ abds.,
12	12.0	20.7	15.0	15.9	−2.7	720.0	718.1	718.0	95	39	63	W 0	SWo–1	W 0	9	7	0	.	[⌖ 12½–12¾/4, 20½–21¼
13	13.1	22.0	16.7	17.3	−1.3	718.5	716.4	717.8	76	40	81	NE 0	W 0–1	NW 0	0	0	0	.	
14	14.8	24.2	19.4	19.5	1.0	718.5	716.3	717.4	80	45	65	NE 0	SWo–1	NWo–1	0	0	0	.	△ l
15	16.5	25.9	19.6	20.7	2.3	718.0	715.7	716.6	75	40	49	N 0	SW 1	NW 0	0	0	0	.	
16	18.6	24.9	18.9	20.8	2.5	717.0	715.4	717.5	79	43	53	NE 0	W 1–2	NWo–1	0	3	0	.	
17	15.8	24.4	18.9	19.7	1.5	718.5	716.3	716.5	77	47	60	NE 0	SW 1–2	NW 0	0	0	0	.	
18	16.2	28.2	20.2	21.5	3.4	716.5	712.4	713.8	75	**31**	65	NE 0	NE 0	N 0	5	3	4	0.0	●° 18, 19½
19	17.8	21.8	17.4	19.0	1.0	711.6	712.4	714.4	90	68	69	NW 0	W 0	SW 3–4	10	5	10	7.1	● a m. U., 14¾, 21¼–n, ⌖ III
20	15.0	20.1	14.4	16.5	−1.4	712.3	710.3	712.4	95	58	95	NE 0	SW 1	NW 0	10	10	7	3.8	● 14½–15½, 17–18, n
21	14.3	22.5	16.1	17.6	−0.2	712.5	710.6	711.0	96	43	75	NW 0	SW 0	NW 0	8	2	1	.	
22	15.1	16.6	14.0	15.2	−2.5	710.2	711.1	711.4	80	80	99	NE 0	W 0–1	NW 0	10	10	10	5.8	● 12–19
23	12.7	21.3	16.3	16.8	−0.8	713.0	709.9	710.1	85	39	67	N 0	W 0–1	W 0	1	4	10	1.0	● n (²³/₂₄)
24	13.8	14.9	14.3	14.3	−3.2	707.6	709.1	708.1	100	96	96	NE 0	NW 0	NE 0	10	10	7	12.1	● a, 19–20
25	14.0	15.5	12.2	13.9	−3.5	**706.5**	708.3	712.4	95	60	97	NE 0	SWo–1	SW 0	10	10	10	4.4	● l–a, 14½–17½, 21–n
26	12.8	17.0	13.3	14.4	−2.9	714.8	715.9	718.3	96	64	89	W 0	SWo–1	W 0	10	10	5	0.1	● n–l, ●° p zeitw.
27	11.2	20.4	15.0	15.5	−1.7	719.5	718.5	719.7	83	43	66	NE 0	SWo–1	NW 0	0	0	0	.	△ l
28	12.4	21.4	16.2	16.7	−0.4	721.0	719.4	720.5	84	43	82	NE 0	W 0–1	NW 0	0	9	2	.	△ l
29	13.6	22.4	17.4	17.8	0.8	721.4	719.7	720.5	91	43	68	NE 0	SWo–1	NW 0	0	0	0	.	△ l
30	14.6	23.2	17.1	18.3	1.4	**721.6**	719.1	720.3	88	44	77	NE 0	W 1	SWo–1	2	2	5	.	△ l
31	15.1	22.5	16.8	18.1	1.4	721.3	719.4	720.5	93	45	57	NW 0	SW 1	NW 0	10	0	0	.	
Mittel	15.1	22.3	16.8	18.1	—	715.8	714.4	715.7	83	48	70				4.6	4.2	3.7	Summe 72.5	

$\lambda = 8^\circ 57'$, $\beta = 46^\circ 0'$.
$H_b = 276.2^m$, $G = 0.03$ m/m.

Lugano.

August 1925.
Beobachter: *G. Malatesta.*

Tag	Lufttemperatur 7³⁰	13³⁰	21³⁰	Mittel	Abweich. vom Normalst.	Luftdruck 7³⁰	13³⁰	21³⁰	Relative Feuchtigkeit 7³⁰	13³⁰	21³⁰	Windrichtung und Stärke 7³⁰	13³⁰	21³⁰	Bewölkung 7³⁰	13³⁰	21³⁰	Niederschlag	Witterung
1	17.0	27.8	23.0	22.6	1.3	734.0	733.1	732.0	70	60	60	N 0	SE 0	N 0	0	2	0	.	
2	18.4	24.8	18.8	20.7	−0.6	729.4	**726.3**	732.3	64	60	36	W 0	S 0	N 2	8	2	0	0.6	●² II, ⚡ p−n
3	19.0	25.0	16.2	20.1	−1.1	736.6	738.1	739.3	33	28	50	N 2	NE 2	N 0	0	0	0	.	⚡ n−p
4	13.0	26.6	20.2	19.9	−1.3	739.0	738.0	735.4	60	38	44	N 0	S 0	N 0	0	6	0	.	
5	17.0	25.6	19.0	20.5	−0.6	734.5	733.3	733.4	64	50	70	NW 0	S 0	N 0	7	0	6	1.0	● 20¼−20¾
6	15.6	25.6	17.8	19.7	−1.4	733.7	733.5	736.3	71	70	68	N 0	S 0	N 0	0	4	0	.	
7	15.6	27.4	21.6	21.5	0.5	**745.0**	740.6	741.6	64	43	48	N 0	S 0	N 0	0	2	0	.	
8	18.4	27.0	20.6	22.0	1.0	743.7	742.9	742.1	69	40	66	N 0	S 0	N 0	1	6	0	.	
9	18.6	29.2	21.4	23.1	2.2	742.7	741.5	742.2	70	40	68	N 0	SE 0	N 0	0	0	0	.	
10	19.0	30.2	22.0	23.7	2.8	741.7	740.7	739.7	73	43	47	N 0	S 0	N 0	0	1	0	.	
11	22.8	28.6	20.8	24.1	3.3	739.0	737.3	736.5	72	54	71	W 0	S 0	S 0	10●	4	10	6.4	⚡ ●² 7½−8½, ● tr. 15, 18
12	17.8	24.8	21.2	21.3	0.5	737.3	737.9	738.1	38	28	26	N 4	N 4	N 4	9	0	0	.	⚡ ● 6¾−7, ⚡ n−n
13	15.0	26.8	20.8	20.9	0.2	739.7	739.4	739.6	50	36	58	N 1	S 0	N 0	0	0	0	.	
14	16.2	28.4	21.0	21.9	1.3	740.7	739.9	739.7	73	44	50	N 0	E 0	N 0	0	0	0	.	
15	17.6	29.2	22.4	23.1	2.5	739.4	738.1	736.9	64	50	52	N 0	SE 0	N 0	0	0	0	.	
16	17.2	**30.4**	24.2	23.9	3.4	737.1	735.4	736.9	63	30	**25**	N 0	SE 0	NE 1	0	0	0	.	
17	17.8	24.2	20.4	20.8	0.4	741.8	741.1	740.0	68	43	55	N 0	S 0	N 0	10	7	4	.	
18	16.4	26.0	21.2	21.2	0.8	740.0	738.5	738.0	71	56	61	N 0	SE 0	N 0	0	2	3	.	
19	19.2	20.4	16.4	18.7	−1.6	737.8	737.1	736.4	72	73	80	N 0	ENE 0	S 0	10	10	10●	53.0	● 12½−13, 17−n, ⚡ 19½
20	15.8	22.0	15.0	17.6	−2.6	735.3	733.2	732.8	83	50	80	NW 0	E 2	N 0	10	2	0	18.5	● 3−9½, 16½−20½, *)
21	12.4	26.2	18.0	18.9	−1.2	732.8	732.7	733.6	68	38	46	N 0	SE 0	N 0	0	0	0	.	
22	16.4	20.2	13.0	16.5	−3.5	735.8	734.7	735.3	78	56	82	N 0	E 1	N 0	10	10	10●	**54.0**	●° II, ⚡ ● 15½−21½
23	12.4	23.0	18.0	17.8	−2.2	735.3	735.3	735.5	70	43	70	N 0	S 0	N 0	0	9	10	8.0	● n (²³/₂₄)
24	16.0	15.4	15.4	15.6	−4.3	734.1	732.6	732.2	78	72	80	N 1	N 0	N 0	10●	10●	10●	31.0	●|−8½ 13½−16½, 20½−21½
25	15.4	15.6	14.6	15.2	−4.6	729.4	729.2	730.2	80	77	76	N 0	NE 0	N 0	10●	10●	7	17.5	●, ●² 7½−13½
26	**12.0**	27.2	17.4	18.9	−0.8	732.3	733.0	737.0	74	40	40	N 0	N 2	N 0	0	0	0	.	
27	19.8	27.0	22.0	22.9	3.3	738.4	738.3	739.7	34	26	32	N 3	NE 2	N 0	0	0	0	.	⚡ n (²⁶/₂₇)
28	13.0	26.6	18.0	19.2	0.3	740.8	740.5	741.1	57	50	70	N 0	S 0	N 0	0	4	0	.	
29	14.2	26.2	20.0	20.1	0.7	742.2	741.8	741.3	66	50	53	N 0	S 0	N 0	0	0	0	.	
30	15.4	26.8	19.6	20.6	1.3	741.8	740.3	739.9	64	40	65	N 0	SE 0	N 0	0	0	0	.	
31	14.2	26.2	18.2	19.5	0.3	742.2	741.4	741.9	50	40	58	N 0	ENE 0	N 0	0	2	0	.	
Mittel	16.4	25.5	19.3	20.4	—	737.7	736.0	737.3	65	47	58				3.1	3.0	2.2	Summe 190.0	*) **20.** ⚡ ● 6½, 17

$\lambda = 7^\circ 35'$, $\beta = 47^\circ 33'$,
$H_b = 277.2^m$, $G = 0.13$ m/m.

Basel.

August 1925.
Beobachter: *Bernoullianum.*

Tag	Lufttemperatur 7³⁰	13³⁰	21³⁰	Mittel	Abweich. vom Normalst.	Luftdruck 7³⁰	13³⁰	21³⁰	Relative Feuchtigkeit 7³⁰	13³⁰	21³⁰	Windrichtung und Stärke 7³⁰	13³⁰	21³⁰	Bewölkung 7³⁰	13³⁰	21³⁰	Niederschlag	Witterung
1	16.6	21.0	15.7	17.8	−1.1	735.6	735.0	735.9	83	63	98	W 1	SW 2	SE 1	6	9	9	2.0	● 19¼−20½
2	15.1	16.4	11.8	14.4	−4.5	731.4	732.7	737.2	76	59	80	SW 2	SW 3	W 1	10	7	10	5.2	● 7¾−9, 11−11¾, 16¾−17, [19½−19¾
3	12.8	18.4	15.0	15.4	−3.4	741.6	741.9	740.4	82	57	84	SW 1	NW 1	E 1	10	4	0	.	
4	11.7	20.2	16.6	16.2	−2.6	737.5	733.5	733.1	83	65	99	SE 1	SE 2	SE 0	8	5	10●	**25.7**	● 19−19¼, 20−n
5	15.8	22.6	16.4	18.3	−0.4	731.7	732.0	735.0	98	55	85	SE 0	W 2	W 0	10	7	10	1.4	● n−4, 23−23¾, ●° 17¾, 22
6	14.8	20.2	17.1	17.4	−1.3	736.2	736.4	738.8	91	65	89	W 1	NW 1	SW 1	8	7	0	.	●° 0¼, 3¾−4, ● 2−2¾
7	15.6	22.8	19.6	19.3	0.7	741.0	740.9	741.2	89	65	91	E 1	N 1	SE 1	0	7	0	.	
8	16.6	24.9	21.4	21.0	2.4	742.0	741.6	741.1	90	61	87	E 1	E 1	SE 1	4	8	1	.	
9	20.6	29.6	23.7	24.6	6.1	739.9	739.0	738.1	80	**48**	73	E 1	E 1	E 1	0	0	0	.	
10	21.2	**30.7**	25.0	25.6	7.1	738.5	736.5	735.1	80	63	81	E 1	E 1	SE 1	0	1	5	1.5	
11	19.0	24.7	14.7	19.5	1.1	737.2	737.8	742.6	94	65	95	E 1	NW 2	W 1	7	8	10●	24.1	● 5¾−7, 18¼−19, 20¾−n, *)
12	12.6	17.5	15.4	15.2	3.1	744.0	743.6	743.2	95	71	85	E 1	E 1	SE 1	10	7	1	0.1	● n−4, ●° 8−8¼
13	12.8	19.5	17.3	16.5	1.8	742.5	742.1	741.9	93	70	90	NE 1	E 1	E 1	0	9	0	.	
14	14.2	21.4	19.2	18.3	0.1	742.0	741.1	741.1	93	72	95	E 1	N 1	S 1	3	8	5	.	
15	14.8	24.3	20.1	19.7	1.6	741.1	740.2	740.5	97	71	81	SE 1	N 1	W 1	10	2	1	.	
16	14.3	19.4	16.2	16.6	−1.5	742.4	742.8	743.3	84	57	81	NW 1	NW 2	E 0	10	1	0	.	
17	12.3	21.5	18.0	17.3	−0.7	742.2	740.8	739.1	90	63	79	SE 1	NW 1	E 1	0	0	0	.	
18	15.7	26.3	20.0	20.7	2.8	737.6	735.6	735.7	85	58	95	SE 1	W 1	E 1	1	9	10●	5.3	●° 14¼−14½, 21¼−21½, *)
19	17.8	20.9	18.2	19.0	1.2	734.3	734.4	735.1	98	77	94	E 0	NE 0	SE 1	10●	8	0	2.2	● 5½−9¾ m. U., ●° 16½−16¾
20	16.0	17.1	15.1	16.1	−1.6	735.0	734.2	734.5	93	95	93	SE 1	SE 0	SW 1	10	9	10	15.1	●° 7¼, ● 10¼−11½, *)
21	15.7	20.4	17.6	17.9	0.3	734.8	734.1	733.1	89	70	86	SW 0	W 1	SE 1	10	6	2	.	
22	16.6	16.2	15.3	16.0	−1.5	732.2	733.7	734.2	85	89	98	E 1	S 1	SE 1	5	10●	10●	3.5	●° 12, 21−21½, ● 13−14¼, *)
23	13.7	19.7	18.4	17.3	−0.1	735.1	733.4	732.8	91	63	77	E 1	E 1	SW 0	8	4	10	1.3	● n (²²/₂₃)
24	14.5	17.6	16.8	16.3	−1.1	730.4	729.7	**729.0**	94	84	86	E 1	SE 1	SE 1	10●	8	9	3.6	● 5¾−13¼ m. U.
25	15.6	18.0	15.2	16.3	−1.0	729.1	731.0	734.6	89	72	85	S 1	W 2	W 2	10	8	10	9.0	● 0−1¼, 16, 19¼−19¾, *)
26	14.2	17.4	15.6	15.7	−1.5	737.1	739.3	741.9	92	74	81	W 2	W 2	W 1	10●	10	10	5.8	● 5¾−8½, 10¾−12
27	**11.2**	19.4	16.3	15.6	−1.5	743.5	742.9	743.1	93	55	85	SE 1	W 1	S 1	10	2	7	0.3	●° n (²⁷/₂₈)
28	16.4	19.4	16.2	17.3	0.3	743.1	743.5	744.6	87	72	89	W 1	W 1	SE 1	10	7	2	2.5	● 18½−18¾
29	13.2	21.6	18.6	17.8	0.9	744.9	744.1	744.5	95	59	79	SE 1	W 1	SW 0	3	5	9	.	
30	17.0	19.6	16.6	17.7	1.0	745.1	715.0	745.2	81	71	83	W 1	W 1	W 1	10	9	10	.	
31	13.0	19.8	16.2	16.3	−0.3	**745.5**	744.7	744.7	93	57	89	SE 1	W 1	S 1	7	1	2	.	
Mittel	15.2	20.9	17.4	17.8	—	738.5	738.2	738.7	89	67	87				6.8	6.0	5.3	Summe 108.6	

*) **11.** ●° 13¼, 17¾, ●² 19½−20 *) **18.** ● 16−16¼, 20¼−21 *) **20.** 12¾−13¼, 18¼−18¾, 22 *) **22.** 16¾−19½ m. U. *) **25.** 22¼−23¼

August 1925.
Beobachter: *Observatorium.*

Säntis.

$\lambda = 9^\circ 20'$, $\beta = 47^\circ 15'$.
$Hb = 2500.1^m$, $G = -0.16$ m/m.

Tag	Lufttemperatur 7³⁰	13³⁰	21³⁰	Mittel	Abweich. vom Normalst.	Luftdruck 7³⁰	13³⁰	21³⁰	Relative Feuchtigkeit 7³⁰	13³⁰	21³⁰	Windrichtung und Stärke 7³⁰	13³⁰	21³⁰	Bewölkung 7³⁰	13³⁰	21³⁰	Niederschlag	Witterung
1	4.0	5.0	3.3	4.1	−1.4	563.2	563.5	563.3	100	100	100	WSW 4	WSW 3	WSW 4	10≡●	10≡	10≡	8.7	● n-a, ≡ n-n, ⸗ n-8, abds.
2	3.2	−1.2	−2.5	−0.2	−5.6	559.0	557.5	560.0	100	100	100	SW 2	WSW 4	WSW 3	10≡	10≡*	10≡*	40.3	● △ 10, ✳ 10-n, ≡ n-n
3	−2.6	−0.6	−1.8	−1.6	−7.0	564.2	566.5	566.4	100	100	100	SW 2	WSW 2	WSW 3	10≡	10≡	0	.	≡ n-14½ ⊠
4	3.0	9.3	5.8	6.0	0.6	564.9	564.8	563.1	15	30	100	WSW 4	SW 4	S 2	5	8	8	2.5	● sch. 17-17¼, ⸗ n-n ⊠
5	3.5	7.7	3.0	4.7	−0.7	561.3	561.6	562.1	100	95	100	SW 4	SW 2	WSW 3	8	10≡	10≡●	46.6	● △ 15½-n, ≡ 13-n ztw. ⊠
6	1.8	4.0	2.0	2.6	−2.8	562.5	563.9	566.9	100	100	100	WSW 4	WSW 3	W 3	10≡	10≡	10≡	26.5	● p, ▲ 15¼-15¾, 17¾, ⊠
7	2.4	6.6	5.8	4.9	−0.5	568.0	569.7	570.1	100	90	80	WSW 2	SW 1	SW 2	9	7	7	.	[▲ᵛ 18½, ≡ n-n
8	6.6	9.3	7.2	7.7	2.4	570.5	571.4	571.3	26	85	100	WSW 4	SW 3	WSW 3	5	7	10≡	.	⸗ 1, ≡ 21-n
9	10.4	15.0	12.3	12.6	7.3	571.0	571.4	572.0	26	32	30	WSW 2	WSW 1	WSW 2	1	2	1	.	
10	14.5	18.5	13.4	15.5	10.2	571.2	571.2	569.9	12	15	45	SSW 2	S 1	S 1	1	1	0	.	
11	6.8	8.4	3.8	6.3	1.1	568.5	567.9	567.2	65	42	100	WSW 3	S 3	SW 2	10	9	10≡●	11.7	⸗ ● 15½-15¾, ●° 18½, ✳ n
12	−1.2	0.0	0.4	−0.3	−5.5	567.2	567.7	567.6	100	100	100	NE 2	NNE 2	NE 2	10≡*	10≡	10≡●	1.1	✳ n-8½, ● ✳ 16-n zeitw.,
13	2.9	7.5	5.9	5.4	0.3	567.4	568.2	569.1	45	45	40	NE 2	ESE 1	SE 1	3	1	0	.	[≡ n-n
14	10.8	12.4	6.8	10.0	4.9	569.0	569.5	569.8	12	45	25	SE 1	S 1	S 1	1	0	0	.	
15	6.8	10.8	6.0	7.9	2.9	568.8	569.1	568.6	45	90	100	SW 2	SW 2	W 2	1	8	10≡	1.5	●° 17½-19, ≡ p-n
16	4.0	2.3	1.5	2.6	−2.4	567.4	567.6	568.5	100	100	100	WNW 3	W 3	W 3	10≡	10≡	10≡	.	≡ n-n
17	5.5	10.5	7.2	7.7	2.8	568.6	569.3	569.1	18	55	30	WSW 2	WSW 2	SW 3	1	1	1	.	
18	8.5	14.5	8.6	10.5	5.6	567.5	567.9	567.5	25	20	65	WSW 4	SSW 2	WSW 3	2	3	9	.	⸗ a
19	8.7	4.8	3.8	5.8	1.0	564.8	564.2	564.4	58	100	100	SSW 1	WSW 4	WSW 4	8	10≡●	10	16.2	● 10½-11, n, ≡ a-p, ⸗ p-n
20	3.5	4.0	1.6	3.0	−1.7	563.4	562.8	561.8	100	95	100	SW 1	S 1	WNW 2	10≡●	10≡	10≡●	19.3	● 6½-8, 16-n, ≡ n-n
21	1.5	3.8	3.0	2.8	−1.9	561.5	562.7	563.4	100	100	95	WSW 3	WSW 3	S 2	10≡●	10≡	0	5.3	● △ a, ≡ n-16
22	5.4	7.0	1.5	4.6	0.0	562.6	562.6	561.6	60	65	100	S 2	SSW 1	WSW 2	7	10	10≡●	36.0	●° sch. 10-p, ● 16¾-n, ✳
23	0.3	5.8	3.4	3.2	−1.3	561.9	562.3	561.7	100	95	85	WSW 3	SW 2	SSW 2	10	3	8	.	≡ a [n (²²/₂₆), ≡ III ⊠
24	4.6	6.2	4.4	5.1	0.6	559.7	559.5	559.5	80	75	89	S 3	SSW 3	WSW 2	10	10	6	0.8	●° a zeitw., ≡ p m. U.
25	2.6	2.3	1.5	2.1	−2.3	558.2	558.0	560.3	100	100	100	S 1	WSW 2	W 3	10	10≡●	10≡●	75.2	≡ ● n-n, ✳△ p
26	1.3	2.4	0.0	1.2	−3.1	561.9	564.4	566.6	100	100	100	W 4	W 3	WNW 3	10≡●	10≡	10≡	56.0	≡ n-n, ● n-19½
27	−1.0	4.0	2.0	1.7	−2.5	567.1	568.6	569.5	82	100	80	WSW 2	WSW 1	WSW 3	4	10≡	1	.	≡ II ⊠
28	3.3	4.2	3.0	3.5	−0.7	568.9	569.6	570.5	100	100	100	WSW 3	WSW 3	WNW 3	10≡	10≡	10≡	1.4	≡ n-n
29	2.8	6.0	4.4	4.4	0.3	570.0	570.8	570.8	100	85	100	WNW 2	SW 2	WSW 4	10≡	9	10≡	.	≡ n-n m. U.
30	3.4	6.2	1.8	3.8	−0.2	570.2	570.4	570.3	100	100	100	WSW 3	WSW 3	W 2	10≡	10≡	10	.	≡ n-n
31	2.5	7.0	4.5	4.7	0.8	569.8	570.5	571.1	15	72	60	WSW 2	SW 2	WSW 2	3	2	7	.	
Mittel	4.2	6.6	4.0	4.9	—	565.8	566.3	566.6	70	78	85				7.1	7.5	7.0	Summe 349.1	

August 1925.
Beobachter: Frl. *F. Lombardi.*

St. Gotthard (Hospiz).

$\lambda = 8^\circ 34'$, $\beta = 46^\circ 33'$,
$Hb = 2102.9^m$, $G = -0.14$ m/m.

1	8.6	11.4	6.1	8.7	0.4	592.2	592.2	591.9	56	53	83	N 0	NE 1	N 1	0	4	0	.	
2	5.8	5.0	0.3	3.7	−4.6	587.5	586.2	589.3	73	65	83	N 1	N 2	N 2	7	5	10	10.6	● 17-19¾, ≡ ✳ 20½-n
3	0.0	3.6	4.2	2.6	−5.7	593.5	594.9	595.7	84	55	54	N 2	N 3	N 0	10	0	0	.	≡ n-8
4	6.8	12.0	6.1	8.3	0.0	594.6	594.5	591.9	44	55	54	S 1	S 1	NW 1	0	3	4	2.3	● n (⁴/₅)
5	5.2	10.4	8.1	7.9	−0.3	591.7	590.3	590.3	73	42	70	S 0	S 0	S 0	10	3	10	5.7	≡ 20¼-n, ● n (⁵/₆)
6	4.8	10.4	6.1	7.1	−1.1	591.4	592.1	594.6	74	47	88	N 1	N 0	N 1	7	3	10	2.2	● 16¼-19¼, ≡° n-10½,
7	6.6	12.8	9.3	9.6	1.4	596.9	597.4	598.3	57	37	43	N 0	N 0	NE 0	0	7	3	.	[≡ 17½-n
8	7.5	16.2	11.8	11.8	3.6	599.0	599.7	599.7	75	44	70	N 0	N 0	N 0	0	0	0	.	
9	12.6	18.3	14.1	15.0	6.9	600.0	599.7	599.7	45	41	48	N 0	N 0	N 0	0	0	0	.	
10	14.6	18.2	12.6	15.1	7.0	599.6	599.6	598.8	44	51	53	N 0	S 0	S 1	0	0	0	0.2	
11	12.4	14.4	9.7	12.2	4.2	596.3	595.4	595.3	69	65	76	S 2	S 1	SE 0	10	8	10	93.1	● 8-10¼, ▲ 8½, ⸗ 8-8¾, *)
12	0.3	1.4	2.4	1.4	−6.6	595.2	596.0	596.1	84	65	73	N 2	N 2	N 2	10	10	10	6.8	✳ n-8¼, ● n-n zeitw.,
13	2.7	9.2	4.2	5.4	−2.5	596.0	596.3	597.0	68	57	69	N 2	N 1	N 1	0	0	0	.	[≡ n-9, 15-n
14	8.9	15.2	9.1	11.1	3.2	597.3	597.8	598.4	53	41	46	N 0	N 0	N 1	0	0	0	.	
15	9.4	18.8	9.2	12.5	4.7	597.1	597.3	597.2	65	41	62	N 0	N 1	N 1	0	0	0	.	
16	7.8	7.1	5.0	6.6	−1.2	595.6	595.7	596.0	73	83	88	N 1	N 2	N 3	3	3	10	.	≡ 16-n
17	5.9	13.4	10.3	9.9	2.2	597.0	596.9	596.5	47	36	49	N 0	N 0	N 0	0	0	0	.	
18	12.4	17.2	10.1	13.2	5.6	596.2	596.5	596.1	34	33	84	N 0	N 0	S 1	0	0	10	4.6	≡ 20¼-n, ● n (¹⁸/₁₉)
19	8.5	9.4	8.2	8.7	1.2	593.4	593.6	593.1	78	76	59	SE 0	SE 1	N 1	10	10	10	32.4	● n-10½, p-n m. U., ≡ n-n
20	7.2	7.9	6.8	7.3	−0.2	591.6	591.3	590.0	63	58	76	E 0	NE 0	N 1	10	10	10	25.7	≡ 11-n, ●, ⸗ 20-n m. U.
21	3.1	8.6	6.6	6.1	−1.3	590.1	591.0	591.2	83	22	39	N 0	N 0	N 0	7	3	6	1.1	≡° n-9½
22	5.2	8.2	3.1	5.5	−1.8	591.5	592.4	590.9	84	70	82	S 0	S 1	S 0	10	10	10	46.5	≡ n-8, ● 12-n
23	4.3	7.3	5.8	5.8	−1.5	590.8	591.3	591.0	58	64	62	NE 0	S 1	S 1	0	10	10	21.3	● n (²²/₂₄)
24	6.1	4.7	5.1	5.3	−1.9	588.3	588.5	588.5	74	79	81	S 1	S 1	S 1	10	10	10	25.3	● n-n, ≡ III
25	6.1	3.1	2.3	3.8	−3.3	586.0	586.1	588.0	78	63	89	S 0	N 2	N 4	10	10	10	13.2	● n-n zeitw., ≡ n-n
26	3.2	4.2	0.0	2.5	−4.5	590.5	593.0	594.2	84	80	85	N 3	N 4	N 4	10	10	10	7.3	≡ n-n, ● 12¼-14½
27	1.3	6.8	4.1	4.1	−2.8	595.7	596.7	596.9	69	42	47	N 2	N 2	N 2	5	0	0	.	
28	4.3	9.2	5.2	6.2	−0.7	596.9	598.2	598.6	64	51	70	N 1	NE 1	NE 1	0	5	10	.	≡ 21-n
29	5.1	10.4	7.9	7.8	1.0	598.9	598.9	598.8	70	53	57	N 1	N 1	N 1	9	0	0	.	≡° n-8
30	8.3	10.5	6.4	8.4	1.7	598.9	598.9	598.8	68	54	82	N 2	N 1	N 2	0	3	10	.	≡ 20-n
31	3.6	11.0	6.0	6.9	0.3	598.5	599.2	599.2	29	20	49	N 2	N 1	N 3	0	0	10	.	≡ 20-n zeitw.
Mittel	6.4	10.2	6.7	7.8	—	594.5	594.8	594.9	65	53	67				4.5	4.1	5.9	Summe 298.3	*) 11. 17½-21, ✳ n

$\lambda = 7^{\circ}\,26'$, $\beta = 46^{\circ}\,57'$,
$Hb = 572.2^{m}$, $G = 0.05$ m/m.

Bern.

September 1925.
Tellur. Observatorium.

Tag	Lufttemperatur 7³⁰	13³⁰	21³⁰	Mittel	Abweich. vom Normalst.	Luftdruck 7³⁰	13³⁰	21³⁰	Relative Feuchtigkeit 7³⁰	13³⁰	21³⁰	Windrichtung und Stärke 7³⁰	13³⁰	21³⁰	Bewölkung 7³⁰	13³⁰	21³⁰	Niederschlag	Witterung
1	10.8	**22.2**	17.0	16.7	-0.6	718.9	717.5	716.2	92	**40**	87	SE 0	NW 0	W 0	0	0	0	.	△ a
2	16.7	21.3	14.9	17.6	0.4	714.9	715.3	715.4	75	47	84	W 1	W 2	N 0	10	7	8	.	△ a, ⸙ p
3	12.7	18.6	14.5	15.3	-1.8	713.4	711.6	711.6	77	55	72	W 0	W 1	SW 0	1	3	5	1.5	△ a, ●° n (5/4)
4	10.3	16.0	11.2	12.5	-4.5	712.6	711.6	712.4	91	58	80	W 0	NW 1	N 1	4	4	10	1.5	●° 21-23
5	7.7	13.8	9.8	10.4	-6.5	713.2	713.1	713.6	91	58	63	SE 0	SW 0	W 0	3	9	3	.	
6	8.6	15.4	9.2	11.1	-5.7	712.4	712.2	712.7	73	61	95	WSW 1	WSW 1	W 1	9	8	10	12.2	●° 14-19 zeitw., ● 19-n
7	7.7	13.0	9.3	10.0	-6.6	716.0	716.2	716.7	90	59	74	SW 0	NW 1	NE 0	9	3	3	.	●° n-7 m U.
8	4.4	14.8	9.2	9.5	-7.0	715.4	714.2	713.8	97	61	85	ESE 0	WSW 1	NW 0	2	1	1	.	≡° n-7¼, △ a
9	6.7	17.2	10.9	11.6	-5.2	713.8	712.7	712.2	90	68	88	SE 1	NW 1	W 0	8	1	1	.	△ a [n (10/11)
10	7.7	16.9	12.5	12.4	-4.0	711.0	709.3	709.6	85	54	73	SE 0	W 2	W 1	2	5	9	6.3	≡° △ n-7¾, ⸙ a, p, ●
11	7.9	12.7	7.7	9.4	-6.7	710.9	710.9	711.5	83	69	73	SW 1	SW 2	W 0	10	6	0	0.1	●° l, ⸙ a, p
12	6.6	11.2	7.7	8.5	-7.5	711.4	711.9	714.3	87	68	95	S 0	W 2	S 0	7	9	3	0.4	● tr, ●° 14-18¼, ⸙ p
13	6.6	12.6	8.0	9.1	-6.8	716.3	717.1	719.4	94	57	87	SE 0	NE 1	E 0	7	4	1	.	
14	4.8	12.3	6.7	7.9	-7.8	**719.5**	718.8	718.7	97	65	83	NE 0	NE 2	N 1	5	7	0	.	⸙ p
15	3.5	10.6	7.6	7.2	-8.4	717.3	717.9	717.6	92	68	83	NE 0	NE 2	NE 0	6	2	0	.	≡° n-9, △ a, ⸙ p
16	**2.2**	14.7	9.0	8.6	-6.8	717.6	717.0	716.0	96	51	87	E 0	W 0	S 0	10	1	0	0.6	≡ △ n-8¼, ●° n (15/16)
17	8.5	11.4	11.0	10.3	-5.0	715.4	714.7	713.5	93	96	97	SE 0	W 0	S 0	10	10	10	13.1	● n-n m. U.
18	11.4	17.5	13.9	14.3	-0.8	713.2	712.9	713.3	93	66	86	S 0	NW 1	SW 0	10	10	10	0.0	● tr. l
19	11.1	19.3	15.4	15.3	0.3	712.7	711.3	710.4	97	69	90	SE 0	N 0	SE 0	10	0	0	0.1	●° l, ≡ △ n-10¼
20	14.5	19.7	14.9	16.4	1.6	713.2	712.4	711.7	85	67	95	W 0	NE 0	SE 0	10	4	1	7.9	●° l, 17¾-18, n, ● 16¼-17¾
21	13.5	17.9	14.4	15.3	0.6	710.4	709.9	710.8	96	70	98	W 0	W 1	NW 0	10	5	10	21.7	●° n-8, 15½-17¾, n, ⸙, ●
22	12.9	18.2	16.2	15.8	1.3	710.9	710.1	707.8	98	79	93	E 0	NW 0	SE 0	10	8	0	0.4	≡ n-8. ●° 7¾-8¼ [18¾-21
23	13.2	21.4	10.8	15.1	0.8	705.1	**704.8**	706.9	94	63	93	SE 0	W 1	SW 0	7	8	10	**23.6**	≡° n-8¼, ●° 8½-19, ● 19-n
24	10.0	10.3	8.7	9.7	-4.5	706.7	708.7	712.9	95	93	87	SW 0	SE 0	WSW 1	10	10	9	19.7	● n-14, ●° 14-17¾
25	7.4	12.6	6.9	9.0	-5.0	715.5	715.8	716.4	94	64	86	S 0	W 1	S 0	8	4	0	.	
26	5.7	9.7	11.0	8.8	-5.1	714.5	715.0	715.4	92	84	86	S 0	W 1	SW 1	9	10	10	2.2	●° 11¼-13½, n
27	6.4	11.8	7.6	8.6	-5.1	717.7	717.7	718.5	84	66	89	SW 0	SW 1	SW 0	0	8	10	7.2	●° 19¼-22, 23-n, ● 22-23
28	6.1	10.3	5.3	7.2	-6.3	717.7	717.2	717.7	91	62	99	SE 0	N 1	N 0	9	7	6	6.5	●° ll, ●² 16¼-16¾, △ 16½
29	5.5	8.8	9.1	7.8	-5.6	716.1	714.8	714.7	91	74	75	NE 2	E 1	NE 1	10	9	10	.	⸙ a
30	7.9	8.7	8.7	8.4	-4.8	713.2	713.0	716.8	88	86	92	NE 1	NE 1	NE 0	10	10	10	.	
Mittel	8.6	14.7	10.6	11.3	—	713.9	713.5	714.0	90	66	86				7.2	5.8	5.0	Summe 125.0	

$\lambda = 6^{\circ}\,57'$, $\beta = 47^{\circ}\,0'$,
$Hb = 487.3^{m}$, $G = 0.06$ m/m.

Neuchâtel.

September 1925.
Observatorium.

Tag	7³⁰	13³⁰	21³⁰	Mittel	Abweich. vom Normalst.	7³⁰	13³⁰	21³⁰	7³⁰	13³⁰	21³⁰	7³⁰	13³⁰	21³⁰	7³⁰	13³⁰	21³⁰	Niederschlag	Witterung
1	12.5	**23.6**	17.3	17.8	0.5	726.0	724.4	722.7	86	51	85	N 1	SE 1	NW 0	2	0	0	.	△ a
2	17.8	21.5	16.4	18.6	1.4	721.7	722.3	722.0	72	58	62	NW 2	W 2	W 2	7	6	2	.	
3	14.0	19.8	14.0	15.9	-1.2	719.9	718.1	718.2	58	43	61	W 1	NW 2	N 3	0	1	2	.	
4	12.4	16.1	10.8	13.1	-3.9	719.4	718.4	719.7	66	49	76	N 1	NW 1	NW 2	5	7	10	1.0	● tr. abds., ●° 21¼-24¼
5	8.2	14.9	10.9	11.3	-5.6	720.6	720.3	720.7	78	43	55	SE 0	NW 1	NW 1	3	7	7	.	
6	10.7	14.4	9.8	11.6	-5.2	719.6	719.1	719.7	73	63	84	SW 2	W 2	W 1	8	10	10	1.9	● sch. 14, ●° 18-n
7	9.0	12.6	8.3	10.0	-6.6	723.1	723.8	723.7	67	56	73	E 1	NE 1	NW 1	3	9	2	.	△ a
8	5.6	17.4	10.2	11.1	-5.4	722.6	721.3	721.1	97	48	75	NE 1	SW 1	N 1	6	2	2	.	△ a
9	8.2	20.5	12.9	13.9	-2.5	720.9	719.2	718.5	90	49	69	NE 1	SW 1	N 1	6	2	0	.	△ a
10	12.9	20.0	12.6	15.2	-1.0	717.0	715.7	716.2	63	**37**	65	W 2	W 3	W 2	3	4	10	1.8	● tr. 20-21, ● n
11	9.0	16.3	11.3	12.2	-3.9	717.8	717.9	718.5	81	46	53	NW 1	W 2	NW 1	10	7	10	.	
12	9.2	10.7	9.2	9.7	-6.3	718.3	719.2	721.6	74	85	74	NW 1	NW 1	NW 1	9	10	10	2.3	●° 10¼-16 m. U.
13	9.6	14.5	7.6	10.6	-5.3	723.7	724.6	726.5	76	62	84	E 1	E 1	NW 1	7	8	0	3.4	● 11-17, ▲ 11-11¼
14	7.2	15.4	9.1	10.6	-5.1	**726.9**	726.0	726.0	86	52	63	NE 1	E 3	E 2	5	4	0	.	
15	7.1	14.3	10.2	10.5	-5.1	725.7	725.3	724.8	79	58	69	E 2	E 2	E 1	9	4	0	.	
16	**4.8**	15.0	9.3	9.7	-5.7	725.0	724.4	723.3	100	59	83	NE 0	SE 1	NE 1	10	6	2	1.2	≡ a-11 m. U., ● n (16/17)
17	9.2	11.6	12.4	11.1	-4.2	722.4	721.5	720.2	100	100	98	NW 0	W 2	W 2	10	10	10	19.3	● n-n m. U,
18	13.5	18.0	14.0	15.2	0.1	719.9	720.1	720.2	98	57	80	W 1	W 1	NW 1	10	9	10	1.1	●° n-8
19	12.0	20.2	16.8	16.3	1.3	719.2	717.7	717.1	99	63	84	NW 0	S 1	NW 0	9	1	8	0.7	● n (18/19)
20	15.2	23.0	14.8	17.7	2.9	719.7	719.3	718.4	89	55	97	NW 1	S 1	N 1	9	5	10	20.9	● 15¼-n
21	14.2	18.9	14.0	15.7	1.0	717.2	715.9	717.5	98	66	95	SW 2	SW 1	NW 1	10	8	10	8.0	● n-9, 16-n, ● sch. 13¾
22	13.6	19.0	15.4	16.0	1.5	717.9	716.5	713.6	98	76	96	NE 0	W 1	NW 1	10	8	8	.	
23	16.2	17.9	10.8	15.0	0.7	710.8	**709.8**	714.2	87	60	100	NW 1	NW 3	NW 1	6	8	10	**45.8**	⸙, ●, 16-n m. U.
24	10.2	10.8	9.2	10.1	-4.1	713.4	715.4	720.2	97	96	79	W 1	SW 1	SW 1	10	10	10	10.9	● n-15, n (24/25)
25	8.8	13.8	8.3	10.3	-3.7	723.0	722.9	723.4	82	56	80	W 1	SW 1	N 1	8	7	4	.	
26	7.0	9.9	11.0	9.3	-4.6	721.7	722.0	722.8	94	85	90	N 1	W 2	NW 1	9	10	9	3.3	● 10-14, 20-n m. U.
27	8.2	11.8	7.8	9.3	-4.4	725.1	725.2	725.7	67	53	92	NW 1	NW 2	NW 1	3	8	10	4.0	●° 21-n
28	6.6	11.9	6.8	8.4	-5.1	725.0	724.7	724.8	97	65	88	NW 1	NE 1	N 1	7	7	7	0.5	● sch. p
29	6.4	12.6	9.6	9.5	-3.9	723.3	721.7	721.7	85	58	67	E 2	E 3	E 2	6	4	7	.	
30	9.0	9.7	9.6	9.4	-3.8	720.2	720.5	724.3	82	81	85	E 1	E 2	NE 1	10	10	10	.	
Mittel	10.3	15.9	11.3	12.5	—	720.9	720.4	720.9	84	61	79				7.0	6.4	6.3	Summe 126.1	

September 1925.
Beobachter: Frl. *H. Nager.*

Altdorf.

$\lambda = 8^{\circ}\,39'$, $\beta = 46^{\circ}\,53'$, $H_b = 456.3^{m}$, $G = 0.05\ ^{m}/_{m}$.

Tag	Lufttemperatur 7³⁰	13³⁰	21³⁰	Mittel	Abweich. vom Normalst.	Luftdruck 7³⁰	13³⁰	21³⁰	Relative Feuchtigkeit 7³⁰	13³⁰	21³⁰	Windrichtung und Stärke 7³⁰	13³⁰	21³⁰	Bewölkung 7³⁰	13³⁰	21³⁰	Niederschlag	Witterung
1	12.1	21.2	15.5	16.3	0.3	728.6	726.8	725.7	97	52	91	S 0	S 0	SE 0	0	0	0	.	
2	15.0	19.2	16.7	17.0	1.1	724.4	724.2	725.1	95	83	86	SE 0	SW 0	NE 1	10	8	9	.	
3	15.1	17.7	17.0	16.6	0.8	722.7	720.1	720.2	89	60	46	W 0	NW 1	NW 1	7	8	10	1.5	● n (3/4)
4	11.8	14.8	12.3	13.0	−2.6	721.8	720.7	721.0	96	54	89	E 0	NW 1	W 0	8	10	10	4.8	● n-7, p-n
5	9.6	13.9	13.0	12.2	−3.3	723.2	721.9	723.5	100	51	95	W 0	N 0	NW 0	8	9	10	0.3	●° abds.
6	10.3	16.6	10.8	12.6	−2.8	722.0	721.1	721.8	90	45	90	NE 0	W 0	NW 0	8	7	10	12.3	● n (6/7)
7	11.3	12.7	9.8	11.3	−4.0	725.6	726.0	726.1	100	55	98	W 0	N 0	NE 0	10	8	2	1.1	● a
8	6.6	15.3	9.0	10.3	−4.9	725.2	723.3	723.5	95	47	96	E 0	NWo-1	NE 0	0	0	0	.	
9	7.8	17.3	9.9	11.7	−3.3	723.7	721.6	721.5	100	45	100	S 0	NWo-1	NE 0	1	0	2	.	
10	8.4	17.8	12.4	12.9	−2.0	720.3	717.7	718.5	100	53	98	SE 0	NWo-1	NW 0	0	7	10	7.4	● 16-n m, U.
11	8.6	12.3	7.0	9.3	−5.5	720.6	720.4	721.6	95	47	98	NE 0	NWo-1	N 0	10	8	0	0.3	● a
12	8.5	8.6	8.6	8.6	−6.1	721.1	722.9	724.2	98	93	100	E 0	NW 0	NE 0	8	7	8	2.0	● p
13	9.5	12.6	8.2	10.1	−4.4	726.7	727.1	**729.5**	93	57	99	W 0	NWo-1	NW 0	10	5	10	7.4	● p-n
14	8.2	12.8	6.8	9.3	−5.1	729.2	728.6	729.2	100	49	68	NE 0	W 0	NE 0	8	7	0	.	
15	**5.2**	12.1	7.6	8.3	−6.0	728.4	727.7	728.1	98	49	95	NE 0	NE 0	NE 0	0	3	0	.	
16	5.6	14.1	8.3	9.3	−4.9	727.2	726.5	726.4	91	54	83	S 0	NW 0	NE 0	0	0	0	.	
17	9.4	12.5	11.0	11.0	−3.0	725.3	724.5	723.6	87	86	100	W 0	NE 0	E 1	10	10	10	12.0	● 9 1/2-n
18	9.9	17.6	13.8	13.8	−0.1	722.2	722.1	723.5	100	65	100	NE 0	NW 0	NW 0	8	7	10	1.5	● 9-11, abds.
19	12.2	18.7	20.5	17.1	3.4	722.2	720.1	720.4	100	65	**36**	SE 0	NWo-1	S 3-4	8	0	0	.	
20	17.4	22.7	21.7	20.6	7.0	722.3	720.7	720.7	59	40	40	NW 0	S 1-2	S 1	7	4	6	0.7	● n (20/21)
21	15.3	18.6	15.0	16.3	2.9	719.8	718.5	720.4	98	65	84	W 0	NW 0	W 1	10	4	10	6.0	● a, abds.
22	14.2	19.0	15.7	16.3	3.0	720.1	718.5	716.5	99	59	95	W 0	NWo-1	E 0	6	5	0	.	
23	20.3	**24.0**	12.2	18.8	5.7	713.5	**713.0**	716.0	40	37	94	SW 2-3	S 3	NW 1	5	4	10	35.8	● 18 1/4-n
24	11.1	8.5	7.8	9.1	−3.9	716.3	719.7	722.9	96	95	98	W 0	NE 0	NW 0	10	10	10	**54.3**	● n-n
25	12.6	13.4	8.5	11.5	−1.3	725.8	725.3	725.5	100	49	79	E 0	NW 0	E 0	8	4	0	.	
26	7.2	14.0	10.2	10.5	−2.2	724.4	724.0	725.2	92	47	95	NW 0	NW 0	E 0	7	10	10	5.5	● abds.
27	8.6	12.1	9.3	10.0	−2.5	727.1	726.7	726.6	100	49	66	E 0	N 0	NE 0	8	8	10	3.5	● n (27/28)
28	7.4	10.4	7.1	8.3	−4.1	727.7	727.3	727.7	97	59	97	E 0	W 0	NE 0	10	7	7	1.5	● a, p zeitw., ◠ 15 1/4
29	7.1	11.0	7.5	8.5	−3.8	726.6	724.2	724.4	98	53	95	W 0	NW 0	NW 0	9	6	3	.	
30	8.5	12.5	8.2	9.7	−2.4	723.3	722.5	726.8	98	60	100	E 0	NW 0	W 0	10	3	9	..	
Mittel	10.5	15.1	11.4	12.3	—	723.6	722.8	723.5	93	57	87				6.8	5.6	5.9	Summe 157.9	

September 1925.
Observatorium.

Genf.

$\lambda = 6^{\circ}\,9'$, $\beta = 46^{\circ}\,12'$, $H_b = 405.0^{m}$, $G = 0.02\ ^{m}/_{m}$.

1	13.8	20.6	18.4	17.2	0.6	**733.5**	732.2	730.3	85	59	80	S 0	NNE 0	NE 0	0	0	0	.	△ a
2	18.5	**24.2**	16.2	19.3	2.9	729.8	729.6	729.3	77	50	73	SSW 1	S 1	SE 0	7	3	0	.	
3	12.6	21.0	14.2	16.0	−0.4	727.3	726.0	726.5	90	44	76	SW 0	SW 2	SW 0	0	1	1	.	△ a
4	12.2	18.6	14.4	14.5	−1.8	727.4	725.8	726.8	78	47	63	E 0	WSWo	SSW 0	8	3	9	.	△ a, ◐ 17
5	10.7	16.0	10.6	12.6	−3.6	727.7	727.3	728.2	70	50	65	S 0	NE 1	SW 1	1	4	0	.	△ a
6	10.4	17.1	11.6	12.5	−3.5	727.6	727.3	727.7	74	52	93	SW 0	SW 1	SW 0	7	8	10●	5.4	△ a, ● 19-22, n
7	9.8	14.8	11.0	11.9	−4.0	729.9	730.1	730.9	84	50	74	SW 0	NNE 1	E 0	0	2	0	.	
8	5.6	15.6	11.7	11.0	−4.7	729.6	728.2	728.0	88	**41**	73	SW 0	NNE 1	SW 1	0	1	0	.	⊔ a
9	9.0	20.6	13.0	13.8	−1.8	728.4	726.9	726.1	84	44	69	SSE 0	NNE 1	SE 0	0	1	0	.	△ a
10	13.6	19.6	14.2	15.1	−0.5	725.1	723.4	724.3	71	55	77	SW 1	SW 1	SW 1	0	8	9	3.5	△ a, ● n
11	9.5	14.4	8.2	11.4	−4.0	725.4	726.1	726.2	91	53	75	SE 1	SSW 1	S 0	10	8	0	.	
12	8.0	13.4	8.4	9.6	−5.6	725.9	726.8	729.1	86	60	93	S 0	SSW 1	SW 0	7	10	8	3.0	● n
13	7.7	14.4	11.6	10.7	−4.4	731.0	730.9	733.2	94	52	64	W 0	NNE 1	NNE 1	9	5	0	.	
14	7.6	14.1	10.6	10.5	−4.5	733.4	732.4	732.2	91	52	65	SE 0	NNE 2	NNE 1	4	2	0	.	
15	7.8	12.0	9.1	9.6	−5.3	732.9	732.3	732.3	91	65	84	SSE 0	NNE 1	SW 0	10	2	0	.	
16	**5.0**	15.4	12.4	10.5	−4.2	732.4	731.1	730.5	94	48	86	S 0	N 1	SW 0	2	4	0	.	
17	11.8	12.1	12.6	11.9	−2.6	729.5	729.3	728.3	90	94	99	SW 0	NNW 1	SE 0	10	10●	10●	**35.9**	● 8 1/4-22 1/2, n
18	15.0	22.2	16.2	16.9	2.5	727.5	727.6	727.2	91	50	78	SW 1	SSW 1	SE 0	7	9	9●	0.6	● a, p
19	13.2	20.0	20.7	17.6	3.3	726.4	724.5	725.2	92	69	62	SSW 0	NNE 1	SSW 1	1	3	0	.	
20	17.2	23.4	16.4	18.8	4.6	727.2	726.2	725.5	73	56	80	SE 0	SW 0	NW 1	9	8	9	15.1	●° a, p, ⸜, ● n
21	14.4	22.2	18.2	17.7	3.7	725.5	723.6	724.1	90	60	84	E 1	SW 1	SW 1	9	7●	9	2.4	⸜, ● p
22	15.2	21.4	19.0	18.4	4.6	725.0	724.0	721.1	87	74	84	SSW 0	SW 1	SW 1	10●	9	0	0.7	●° a
23	17.8	22.2	11.9	17.8	4.1	718.2	**717.3**	721.7	75	63	90	SSW 0	SW 1	NW 0	9	9	10●	35.8	⸜ 15 3/4, ● 19-22, n
24	11.0	13.6	10.1	11.3	−2.2	721.2	723.5	728.6	93	70	81	SSW 0	SW 1	SW 1	10●	4	9	0.5	●° 12 1/4
25	7.0	17.0	9.1	10.9	−2.4	730.7	730.5	730.8	91	43	82	SSW 0	SW 1	SW 1	0	3	0	.	
26	7.6	12.2	11.4	10.1	−3.2	729.7	730.5	731.0	90	74	87	SE 0	SSW 1	SW 1	10	10	9	0.4	●° a, p
27	8.2	13.7	9.9	11.1	−2.0	732.9	732.7	733.0	81	46	68	SSW 0	NNW 1	NNE 0	4	4	9	.	
28	8.8	12.0	9.6	9.7	−3.2	732.0	731.6	731.2	78	54	66	NE 1	NNE 2	NNE 3	1	4	3	.	⸜
29	8.6	11.0	10.0	9.9	−2.8	728.8	728.4	728.3	73	63	73	NNE 2	NE 3	NNE 1	6	9	9	.	⸜
30	7.2	11.2	11.0	9.8	−2.8	727.1	727.2	731.4	90	75	83	NNE 0	NNE 1	NNE 1	10	10	10	.	
Mittel	10.8	16.9	12.7	13.3	—	728.3	727.8	728.3	84	57	77				5.4	5.4	4.4	Summe 103.3	

Die Beobachtungstermine von Genf sind 7^{35}, 13^{35}, 21^{35}. Die Temperatur-Tagesmittel resultieren aus 8 Beobacht. in dreistündigen Zeitintervallen.

$\lambda = 8^{\circ}\,33'$, $\beta = 47^{\circ}\,23'$
$Hb = 493.2^{m}$, $G = 0.08\,{}^{m}/_{m}$

Zürich.

September 1925.
Meteorol. Zentralanstalt.

Tag	Lufttemperatur 7³⁰	13³⁰	21³⁰	Mittel	Abweich. vom Normalst.	Luftdruck 7³⁰	13³⁰	21³⁰	Relative Feuchtigkeit 7³⁰	13³⁰	21³⁰	Windrichtung und Stärke 7³⁰	13³⁰	21³⁰	Bewölkung 7³⁰	13³⁰	21³⁰	Niederschlag	Witterung
1	11.5	**24.1**	16.9	17.5	1.5	725.3	723.7	722.4	97	42	90	NW 0	W 1	W 1	0	0	0	.	
2	17.0	21.4	14.7	17.7	1.8	720.6	721.3	722.2	86	50	77	SW 1	W 1	NW 1	9	9	8	0.3	●° 8¼, 10½–11, 14½
2	13.1	19.4	14.5	15.7	−0.1	719.6	717.4	717.6	89	48	59	W 1	SW 3	W 1	8	6	8	2.6	● n (¾)
4	10.4	14.8	10.8	12.0	−3.7	719.1	717.9	718.7	89	62	91	W 1	NW 1	W 2	8	7	10●	4.4	● 21¼–n
5	6.9	14.7	8.9	10.2	−5.4	720.4	719.8	720.4	98	40	67	N 0	NW 1	W 0	1	4	3	.	● tr. n (⅚)
6	9.9	15.1	9.8	11.6	−3.9	718.7	718.2	718.9	62	42	98	SW 1	SW 3	NW 1	9	8	10●	12.4	● 17¼–n
7	8.8	11.6	8.8	9.7	−5.7	722.1	722.9	723.4	88	70	89	W 1	NW 1	N 0	9	10	9	.	
8	6.2	16.7	8.8	10.6	−4.6	722.0	720.8	720.7	99	**33**	93	N 0	W 1	N 1	10≡	1	1	.	≡ n–8¼
9	7.8	18.6	9.6	12.0	−3.1	720.4	718.9	718.4	98	41	93	E 0	NW 1	E 1	3	3	2	.	
10	10.6	16.0	11.2	12.6	−2.4	717.0	715.3	716.3	94	51	87	E 1	NW 1	W 1	10	9	10	1.8	● n (¹⁰/₁₁)
11	8.8	14.7	8.6	10.7	−4.2	717.4	717.3	718.4	86	41	87	SW 0	SW 2	NW 0	10	4	9	0.2	●° 8¼–9¾ m. U., 16½
12	8.2	12.2	8.7	9.7	−5.0	717.7	718.1	721.1	84	63	97	E 0	NW 1	NW 0	5	9	10	1.0	● 18¾–20
13	8.1	15.1	7.8	10.3	−4.3	723.2	724.1	726.2	98	67	99	NW 1	E 1	E 0	10●	6	10	4.5	● 7½–10½, 15¼–16¼,
14	6.2	15.2	7.2	9.5	−4.9	**726.5**	726.1	726.2	98	57	86	NW 1	E 0	NE 1	9	5	3	0.2	●° 14¾–15 [20–20¾
15	6.6	14.3	7.2	9.4	−4.9	725.4	725.0	724.5	93	79	99	NW 1	E 1	NE 0	9	3	0	.	
16	**5.0**	17.5	8.6	10.4	−3.7	724.4	723.6	722.9	100	48	84	E 0	W 1	NE 1	10≡	1	0	0.3	≡ n–8½, ≡° 8½–11, ⊕ p
17	10.0	12.1	11.7	11.3	−2.7	721.8	721.0	719.4	85	78	92	E 0	SW 1	SW 1	10	10●	10●	15.4	●° 6¼–11, ● 11–n
18	12.9	16.9	12.0	13.9	0.1	719.2	719.4	720.6	92	73	88	S 0	NE 0	N 0	10	10	9	2.4	● n–10¾ m. U., ⊕ p
19	11.4	22.6	14.8	16.3	2.7	719.0	717.7	716.3	93	52	91	N 0	SW 0	E 1	8	2	0	.	●° 5¼–5¾ [● 16¾–17¼
20	15.8	21.6	15.0	17.5	4.0	719.5	719.1	718.4	74	52	93	S 0	W 0	E 0	10	8	7	2.6	●° 8–9½ m. U., 18½–19½,
21	14.2	19.9	13.0	15.7	2.4	716.7	716.5	717.7	90	58	95	NW 1	W 0	NW 0	10●	6	10●	23.4	● 6¾–10½, 20–n, ⊼, *)
22	13.4	22.9	15.7	17.3	4.2	717.6	715.9	713.6	96	52	91	NW 0	SW 0	E 1	10	4	10	0.2	● n–7, 8½–8¾, ● tr. 17½
23	14.2	23.1	12.0	16.4	3.5	710.8	**710.4**	713.6	93	58	95	S 1	NW 1	W 0	6	6	10●	12.8	● 21¼–n
24	10.5	9.6	8.7	9.6	−3.3	712.9	715.4	719.3	97	90	96	SW 0	SW 1	S 1	10●	10●	10●	**23.9**	● n–n
25	8.2	12.0	6.8	9.0	−3.6	722.3	722.4	723.0	95	62	92	W 0	W 0	NE 0	9	6	0	0.0	●° 13–13¼
26	6.7	10.2	10.2	9.0	−3.4	721.3	721.3	721.7	96	79	91	SE 0	WNW 1	SW 1	10≡	10●	10	4.0	● 12½–16 m. U., 20¼–n
27	7.4	11.4	7.2	8.7	−3.5	724.0	724.4	724.5	73	54	94	SW 1	W 1	SW 1	0	8	10●	5.6	● 11¾–14 ztw., 18–19, ● 19–n
28	7.0	8.6	6.0	7.2	−4.8	724.3	724.2	724.7	97	76	100	N 0	NW 1	E 0	0	9●	10	7.4	● sch. 11½–19¾
29	6.0	11.0	9.2	8.7	−3.1	723.9	722.2	722.1	89	63	76	N 1	NE 1	E 1	10	9	10	.	
30	8.5	10.5	9.8	9.6	−2.1	720.6	720.6	723.5	89	79	89	E 0	NE 2	NE 1	10	10	10	.	
Mittel	9.7	15.8	10.5	12.0	—	720.5	720.0	720.6	91	59	89				8.1	6.4	7.0	Summe 125.4	*) 21. ●° 19½–20

$\lambda = 8^{\circ}\,30'$, $\beta = 47^{\circ}\,3'$,
$Hb = 1787.3^{m}$, $G = -0.11\,{}^{m}/_{m}$.

Rigi-Kulm.

September 1925.
Beobachter: *Fr. Schreiber.*

Tag	7³⁰	13³⁰	21³⁰	Mittel	Abweich. vom Normalst.	7³⁰	13³⁰	21³⁰	7³⁰	13³⁰	21³⁰	7³⁰	13³⁰	21³⁰	7³⁰	13³⁰	21³⁰	Niederschlag	Witterung
1	11.0	**15.0**	11.6	12.5	4.2	622.4	**623.1**	620.9	**6**	20	30	W 0	W 0	W 1	0	0	0	.	
2	8.4	8.8	8.6	8.6	0.4	617.9	619.4	618.9	99	99	97	W 2	NW 2	W 1	10	10	10	1.8	≡ a
3	6.0	7.0	5.6	6.2	−1.9	616.6	614.9	614.2	98	97	90	W 1	W 1	NW 1	10	10	7	1.2	≡° a, ● n (¾)
4	1.2	3.0	3.0	2.4	−5.6	614.1	614.4	613.3	98	98	70	NW 0	W 0	NW 2	10	10	7	3.2	● a
5	0.2	3.0	1.2	1.5	−6.4	615.2	615.7	615.4	97	72	95	SW 0	W 0	W 1	0	10	10	.	
6	0.6	3.4	3.0	2.3	−5.5	614.3	614.5	614.8	80	57	65	NW 1	NW 1	NW 3	10	10	7	18.4	✳ n (⁶/₇)
7	−1.0	1.0	0.6	0.2	−7.6	615.9	617.4	618.1	98	90	90	E 1	NW 1	NW 0	10	10	10	.	≡ a, p ⊠
8	0.2	6.0	3.4	3.2	−4.5	618.0	618.0	617.7	25	60	75	W 0	SW 0	SW 0	0	0	3	.	
9	1.8	6.0	5.8	4.5	−3.1	616.9	616.1	615.2	76	60	52	W 1	W 1	SW 1	3	0	3	.	
10	3.0	5.4	4.4	4.3	−3.2	614.4	613.5	612.4	95	98	80	W 1	W 1	W 2	0	10	10	3.4	≡ p, ✳ n (¹⁰/₁₁)
11	−1.6	0.0	1.2	−0.1	−7.5	612.8	613.9	614.8	99	82	40	W 2	SW 1	SW 1	10	5	7	.	≡ a
12	−0.4	1.0	0.0	0.2	−7.1	613.5	614.1	614.7	97	98	90	NW 1	W 1	W 2	10	10	10	.	≡ a, p
13	0.6	0.8	−1.0	0.1	−7.1	616.2	618.4	619.8	99	99	99	W 0	SW 0	E 1	10	10	10	14.7	✳ a
14	−1.2	1.2	−0.5	−0.2	−7.3	620.1	621.8	620.4	97	70	70	NE 0	NE 0	NE 2	5	5	5	.	
15	0.2	3.0	1.0	1.4	−5.6	620.0	620.8	620.2	35	55	90	E 1	E 0	E 0	0	0	0	.	
16	2.0	6.4	4.4	4.3	−2.6	619.2	619.4	618.8	17	21	30	W 0	SW 0	SW 0	0	0	5	.	
17	5.0	5.0	5.0	5.0	−1.8	617.3	618.7	617.6	32	80	100	SE 2	W 2	W 2	10	10	10	34.6	● p–n, ≡ III
18	7.2	8.4	6.6	7.4	0.8	616.9	617.8	616.3	98	100	99	W 1	W 1	W 1	10	10	10	2.0	≡ a p, ● zeitw.
19	7.0	13.8	12.0	10.9	4.4	617.1	617.4	615.7	85	31	21	W 1	SW 0	SE 0	5	0	0	.	
20	10.0	13.8	9.5	11.1	4.7	618.0	617.5	617.0	32	24	55	E 0	S 3	SE 0	10	5	5	1.6	
21	7.8	12.0	8.0	9.3	3.0	614.0	614.0	614.0	75	40	99	W 2	SW 0	W 0	10	5	6	20.6	● n–a, p–n, ≡ III
22	7.2	13.2	10.8	10.4	4.2	614.7	614.5	613.1	100	38	38	W 0	S 1	S 2	10	3	3	.	
23	11.5	14.2	3.0	9.6	3.6	610.0	609.9	610.2	29	24	100	S 4	S 1	NW 1	3	7	10	24.6	● ≡ abds.–n
24	2.5	0.0	0.0	0.8	−5.1	**609.0**	610.6	613.7	100	100	100	W 0	NW 2	W 3	10	10	10	**59.8**	● a, ✳ p–n
25	−1.0	1.4	1.0	0.5	−5.3	**615.8**	617.2	617.7	100	40	47	W 2	W 0	W 0	10	7	0	.	⊠
26	2.0	3.8	3.2	3.0	−2.7	616.1	616.4	616.7	30	30	100	W 0	SW 3	W 3	7	10	10	7.3	● p, ≡ abds. ⊠
27	−1.0	−0.4	−1.0	−0.8	−6.4	617.5	618.1	618.1	100	100	100	W 1	SW 1	W 1	10	10	10	20.7	≡° a, ✳ p–n
28	−1.0	0.0	**−2.0**	−1.0	−6.4	617.4	617.5	617.8	100	100	100	W 1	NE 0	W 1	10	7	10	7.6	✳ a ⊠
29	**−2.0**	0.0	0.0	−0.7	−6.0	616.1	615.7	615.9	100	76	70	W 2	W 0	W 0	10	10	10	.	≡ a, p ⊠
30	−0.7	9.6	7.0	5.3	0.1	614.2	615.0	617.0	98	20	18	E 0	SE 4	S 4	10	3	0	.	
Mittel	2.9	5.5	3.9	4.1	—	616.0	616.5	616.4	76	66	74				7.1	6.6	6.6	Summe 221.5	

September 1925.
Beobachter: *G. Krättli.*

Bevers.

$\lambda = 9^{\circ}\,53'$, $\beta = 46^{\circ}\,33'$,
$H_b =$ ca. 1710^{m}, $G = -0.12$ m/m.

Tag	Lufttemperatur 7³⁰	13³⁰	21³⁰	Mittel	Abweich. vom Normalst.	Luftdruck 7³⁰	13³⁰	21³⁰	Relative Feuchtigkeit 7³⁰	13³⁰	21³⁰	Windrichtung und Stärke 7³⁰	13³⁰	21³⁰	Bewölkung 7³⁰	13³⁰	21³⁰	Niederschlag	Witterung
1	4.0	**19.0**	9.2	10.7	1.5	**627.8**	626.4	626.4	93	45	88	NE 0	W 1	W 0	1	2	0	.	
2	6.6	16.1	9.2	10.6	1.5	623.7	623.0	623.6	91	49	80	N 0	W 1	SE 0	4	5	9	0.0	●° 11–p zeitw.
3	3.0	16.2	9.6	9.6	0.6	621.5	619.3	618.1	91	50	87	S 0	SW 2	N 0	1	2	10	1.0	●° 18–n, ⌒ n (3/4)
4	7.0	10.2	7.4	8.2	−0.7	618.3	618.1	618.1	64	44	53	S 0	SE 1	N 1	6	2	9	0.4	●° a, p zeitw.
5	3.5	12.0	6.4	7.3	−1.5	619.7	618.6	620.0	68	42	72	SW 0	S 1	N 1	3	1	4	.	
6	0.3	9.7	3.8	4.6	−4.1	619.5	619.1	620.3	90	49	93	W 0	W 1	W 1	2	9	10	11.2	● 15½–n, ✳ n (6/7)
7	1.7	7.3	−0.7	3.0	−5.5	620.8	622.2	623.8	90	53	89	W 0	SW 1	W 0	9	8	0	0.0	✳° bis 9½ ⊠
8	−3.3	11.2	3.0	3.6	−4.8	622.5	621.5	622.2	90	45	88	SW 0	SW 2	SW 1	1	7	0	.	
9	0.8	12.5	6.7	6.7	−1.6	621.7	620.7	621.2	89	46	90	SW 0	S 2	W 0	4	3	0	.	
10	0.2	12.0	7.2	6.5	−1.7	620.1	618.6	617.4	94	53	83	SW 0	SW 2	W 0	3	5	9	.	
11	2.8	7.9	1.4	4.0	−4.1	616.2	616.8	618.6	95	60	93	S 0	SW 2	N 0	10	6	4	9.4	● 9½–12, ● ✳ 20–n m. U.
12	−0.6	5.7	1.8	2.3	−5.6	617.8	617.9	620.3	93	54	87	NE 0	N 1	N 0	10	8	8	0.3	✳ n–10, 17½–n ⊠
13	2.9	4.1	2.2	3.1	−4.7	622.1	623.0	624.7	77	76	73	NE 0	NW 0	N 0	9	9	8	0.1	✳° 9¼–n zeitw.
14	0.2	5.7	0.7	2.2	−5.5	624.5	624.1	625.2	86	46	74	NE 1	NE 1	W 0	5	6	1	.	
15	−4.6	9.0	1.3	1.9	−5.7	625.0	623.4	624.9	92	43	68	S 0	SW 0	N 0	1	1	0	.	
16	**−4.8**	11.1	−0.3	2.0	−5.4	624.9	623.8	625.3	94	**29**	75	W 0	SW 2	W 0	0	0	1	.	
17	0.0	8.5	4.7	4.4	−2.9	624.1	622.6	622.1	80	58	95	SE 0	S 1	W 0	10	10	10	3.3	● 15½–n m. U.
18	4.6	13.6	4.9	7.7	0.5	621.3	621.2	622.4	96	53	86	S 0	W 1	W 0	7	7	4	.	
19	4.7	12.3	8.6	8.5	1.5	622.9	623.1	624.4	90	62	88	N 0	W 1	NE 1	6	6	4	.	
20	7.0	13.6	9.2	9.9	3.0	625.3	625.5	625.1	87	67	90	NE 0	S 1	W 0	8	8	10	4.2	● 21½–n
21	9.0	9.9	8.8	9.2	2.5	621.6	621.2	621.0	83	81	90	W 1	NE 0	NE 0	10	10	6	**13.2**	● n–n m. U.
22	6.6	14.2	10.0	10.3	3.7	621.6	621.3	621.4	93	61	80	NE 0	W 0	W 0	4	9	6	0.1	●° a, p zeitw.
23	10.8	11.2	10.7	10.9	4.5	619.4	618.9	616.7	75	73	72	W 1	W 1	W 0	8	9	10	10.9	●° a, p zeitw., ⌒ ● n (23/24)
24	7.8	9.7	2.1	6.5	0.2	**614.5**	615.4	619.1	96	74	95	S 0	SE 0	SE 0	10	6	3	12.5	● n–13, ● sch. p, ✳ n (24/25) ⊠
25	1.4	8.8	−0.3	3.3	−2.8	621.9	621.7	624.1	91	57	90	SW 0	W 0	W 0	8	3	0	.	
26	0.0	9.0	2.6	3.9	−2.1	623.6	622.7	622.9	88	54	91	S 0	SW 3	W 0	6	7	9	.	
27	2.6	7.0	1.7	3.8	−2.0	622.2	622.4	623.2	83	49	54	NE 2	W 2	W 0	9	6	10	0.1	△° 16¾–n zeitw.
28	1.8	4.4	1.7	2.6	−3.0	622.0	621.8	622.3	70	57	60	E 0	NW 2	SW 1	9	9	9	0.1	✳° a, p zeitw.
29	0.0	3.6	0.9	1.5	−4.0	621.3	621.8	622.4	79	64	90	NE 1	NE 2	NE 1	6	10	4	.	
30	0.5	13.1	2.5	5.4	0.1	621.0	622.2	626.3	91	52	94	NE 0	SE 1	NE 0	7	3	1	.	
Mittel	2.5	10.3	4.6	5.8	—	621.6	621.3	622.1	87	55	82				5.9	5.9	5.3	Summe 66.8	

September 1925.
Beobachter: *Kapuzinerkloster.*

Sitten.

$\lambda = 7^{\circ}\,21'$, $\beta = 46^{\circ}\,14'$,
$H_b = 548.6^{m}$, $G = 0.00$ m/m.

1	13.6	23.4	17.7	18.2	1.6	**721.0**	718.3	718.0	85	44	68	NE 0	SW 0	NE 0	0	0	0	.	
2	15.1	21.6	17.0	17.9	1.4	716.6	715.9	716.0	86	54	60	NE 0	SW 1–2	W 0	2	6	2	.	
3	14.1	21.0	16.0	17.0	0.6	715.1	711.9	712.0	89	48	49	N 0	SW 1	SW 1–2	10	0	0	.	
4	13.2	19.4	14.4	15.7	−0.6	713.3	711.4	712.7	58	36	47	W 1–2	SW 2–3	W 1	6	1	10	.	
5	10.0	17.3	12.1	13.1	−3.0	714.2	713.0	714.7	70	36	48	NW 0	SW 2–3	W 0	1	3	2	.	
6	8.4	17.6	12.7	12.9	−3.1	715.2	712.9	713.4	78	40	63	NE 0	W 0–1	W 0	8	1	10	0.9	● n (6/7)
7	9.8	17.0	11.3	12.7	−3.2	717.1	716.2	717.7	67	34	57	SW 0–1	SW 1	W 0–1	3	0	0	.	
8	7.8	17.0	11.2	12.0	−3.7	717.3	714.6	715.2	83	42	60	NE 0	SW 0	NW 0	0	0	0	.	
9	8.2	18.5	12.8	13.2	−2.4	716.0	713.3	713.3	90	43	50	NE 0	SW 0–1	NE 0–1	0	0	0	.	
10	8.6	18.4	13.4	13.5	−2.0	712.8	709.4	710.8	70	49	76	NE 0	SW 2–3	NW 0	0	9	10	0.4	● 15–16, n
11	10.2	14.6	9.4	11.4	−4.0	711.3	711.7	712.9	95	46	63	SW 0–1	SW 2–3	W 0	10	5	7	0.1	●–7¾
12	7.6	16.1	9.6	11.1	−4.1	713.3	712.5	715.9	80	**32**	74	NE 0	SW 1–2	W 0–1	9	5	6	1.9	● n (12/13)
13	7.8	15.8	10.0	11.2	−3.9	718.0	716.8	719.8	97	36	60	N 0	SW 0–1	W 0	10	4	1	.	
14	5.8	16.1	9.3	10.4	−4.6	**721.0**	715.0	719.3	68	35	56	NE 0	SW 0	NE 0–1	6	3	0	.	
15	5.0	15.3	9.3	9.9	−4.9	720.3	718.2	719.2	80	41	70	NE 0	SW 1–2	W 0–1	0	0	0	.	
16	5.9	17.2	10.8	11.3	−3.4	720.3	717.8	718.6	82	34	59	NE 0	SE 0	NE 0	0	1	1	.	
17	9.2	11.9	9.9	10.3	−4.2	718.2	717.4	717.2	76	91	100	NW 0	W 0	NW 0	10	10	10	**34.0**	● 12–n
18	10.5	17.8	14.3	14.2	−0.2	715.5	714.7	715.2	100	62	92	NW 0	NW 0	W 0	10	8	7	0.2	● ≡ n–a
19	11.2	21.9	17.4	16.8	2.6	714.8	712.2	714.4	98	41	51	N 0	N 0	NE 0	5	1	1	.	
20	14.2	23.2	15.8	17.7	3.7	715.8	715.0	714.6	82	40	86	NE 0	NE 0	NE 0	9	5	5	2.6	● 15½–16, 17–19
21	14.8	19.1	15.5	16.5	2.6	712.8	711.5	712.3	95	51	96	W 0	NE 0	W 0	10	7	10	3.5	● 6¼–8, 20½–21¼
22	14.9	22.3	17.1	18.1	4.4	713.4	711.5	710.3	97	40	66	W 0	NW 0	NE 0–1	10	9	3	0.1	● n–8
23	15.4	**24.2**	12.5	17.4	3.8	707.5	**705.0**	706.7	67	35	97	NE 0–1	NE 0	SW 1–2	6	8	10	8.1	● 20½–n
24	10.7	12.9	10.2	11.3	−2.1	708.0	710.2	714.4	100	80	77	SW 0	W 0–1	NE 0	10	10	10	8.3	● n–12, p–20
25	6.7	15.4	8.4	10.2	−3.1	717.8	717.2	718.6	90	42	67	NE 0	SW 0–1	NE 0	0	3	0	.	
26	6.8	12.0	8.2	9.0	−4.1	717.7	717.9	718.0	85	66	98	NE 0	SW 0	W 0	9	10	4	0.2	●° 13–15
27	8.5	14.1	9.8	10.8	−2.2	718.6	718.3	719.1	76	38	52	W 0	SW 1–2	SW 0	6	4	9	.	
28	6.2	13.7	8.0	9.3	−3.5	718.5	716.9	717.3	90	37	60	NW 0	W 0	W 0	4	5	2	.	
29	**3.6**	13.7	8.2	8.5	−4.2	716.7	715.1	715.8	91	38	76	NE 0	SE 0	NE 0	0	4	0	.	
30	5.4	14.9	9.0	9.8	−2.7	714.5	713.5	716.7	99	44	95	NE 0	N 0	SW 0	8	1	0	.	
Mittel	9.6	17.4	12.0	13.0	—	715.7	714.2	715.3	84	45	69				5.4	4.1	4.0	Summe 60.3	

$\lambda = 8^{\circ}\,57'$, $\beta = 46^{\circ}\,0'$.
$Hb = 276.2^{m}$, $G = 0.03\ ^{m}/_{m}$.

Lugano.

September 1925.
Beobachter: *G. Malatesta.*

Tag	Lufttemperatur 7³⁰	13³⁰	21³⁰	Mittel	Abweich. vom Normalst.	Luftdruck 7³⁰	13³⁰	21³⁰	Relative Feuchtigkeit 7³⁰	13³⁰	21³⁰	Windrichtung und Stärke 7³⁰	13³⁰	21³⁰	Bewölkung 7³⁰	13³⁰	21³⁰	Niederschlag	Witterung
1	14.6	**27.2**	19.0	20.3	1.2	742.8	741.7	740.6	74	44	76	NW 0	E 0	N 0	0	0	0	.	
2	19.2	27.0	17.0	21.1	2.1	738.4	736.5	736.2	76	50	70	NW 0	S 0	N 0	7	2	0	.	
3	14.4	25.0	18.4	19.3	0.4	735.8	734.0	732.0	58	40	70	N 0	SE 0	N 0	2	2	0	.	
4	18.6	24.6	15.6	19.6	0.8	731.9	731.7	732.6	28	26	48	NNE 1	NNE 1	N 0	0	0	0	.	
5	16.6	22.8	11.0	16.8	−1.9	734.2	735.1	736.4	33	40	72	N 2	S 0	N 0	0	2	10	2.0	●, ⌒° 18½–19
6	9.8	21.2	12.4	14.5	−4.1	737.0	736.2	735.6	58	40	62	N 0	S 0	S 0	3	2	10	8.0	
7	10.0	21.6	10.8	14.1	−4.4	736.5	737.2	739.1	70	30	34	N 0	NE 1	N 0	0	0	0	.	● 0½–2½, ⌒ 0½
8	9.8	20.0	13.2	14.3	−4.0	740.3	739.5	739.3	38	38	68	N 0	ESE 0	N 0	3	4	0	.	
9	13.4	22.4	14.8	16.9	−1.3	739.6	737.4	737.1	75	70	76	N 0	SE 0	SE 0	8	1	8	.	
10	12.6	20.4	14.0	15.7	−2.4	737.0	734.6	733.4	74	69	85	W 0	E 0	S 0	8	9	10	10.4	● p
11	12.4	22.6	15.6	16.9	−1.0	732.0	731.3	731.1	74	39	31	W 0	SE 0	SW 0	9	4	0	.	
12	13.6	21.0	11.0	15.2	−2.6	732.4	733.1	736.1	29	28	67	SW 3	SW 1	N 0	1	1	0	.	⌒ n–p
13	7.5	19.6	9.0	12.0	−5.7	739.8	739.7	742.0	68	51	72	N 0	S 0	N 0	0	4	0	0.4	●, ⌒° 15
14	7.4	17.2	8.2	10.9	−6.7	742.3	741.6	742.7	73	70	78	S 0	SW 0	SW 0	3	4	2	.	
15	**6.0**	19.8	11.2	12.3	−5.1	743.4	742.4	742.1	73	60	72	N 0	S 0	N 0	0	0	0	.	
16	7.0	20.0	12.2	13.0	−4.3	742.9	742.0	743.4	73	66	78	N 0	S 0	N 0	0	0	0	.	
17	10.4	17.2	13.4	13.7	−3.4	742.6	740.9	738.4	76	68	77	N 0	SE 0	N 0	10	10	0	.	
18	9.8	21.4	16.0	15.7	−1.3	737.3	736.7	737.1	72	46	72	N 0	S 0	N 0	0	0	10	1.0	● n (18/19)
19	15.0	16.6	17.0	16.2	−0.6	739.8	740.6	740.1	80	70	78	W 0	NNW 0	NW 0	10	10	10	5.0	● n–p, n (19/20)
20	16.0	18.8	16.8	17.2	0.6	742.0	742.6	741.6	80	69	89	NW 0	NW 0	NW 0	10	10	10●	23.8	◐ p–n
21	17.6	18.2	16.0	17.3	0.8	736.2	736.6	736.2	68	65	80	SE 1	SE 0	SE 0	10	10	10●	30.0	● a, p–n
22	15.6	17.2	16.6	16.5	0.2	737.0	737.6	736.8	80	79	82	SE 0	SE 0	SE 0	10	10●	10●	25.2	● a, p m. U.
23	16.2	17.6	17.8	17.2	1.1	735.6	734.6	730.7	72	73	80	SE 0	SE 0	SE 0	10	10	10	**66.4**	● n–n m. U., ⌒ 18¾
24	16.4	21.2	12.4	16.7	0.7	**729.2**	732.3	735.3	65	42	47	E 0	S 0	NNW 1	10	8	10	8.4	● n, a, n, ⌒ n, 11¾, n
25	8.8	20.4	12.0	13.7	−2.1	738.4	738.5	740.5	70	42	69	W 0	SW 0	W 0	0	0	0	.	
26	10.6	16.8	13.2	13.5	−2.1	742.8	741.6	740.3	70	51	77	W 0	SW 0	NW 0	10	10	8	.	
27	9.4	20.6	14.2	14.7	−0.7	739.3	737.4	738.4	84	21	32	N 0	NNE 2	NE 0	6	0	0	.	
28	10.2	19.0	13.6	14.3	−0.9	738.5	737.4	737.2	43	**20**	30	NE 0	NNE 2	NNE 2	0	0	0	.	
29	12.2	14.6	11.2	12.7	−2.3	737.1	737.8	738.0	36	48	54	N 0	S 0	N 0	6	10	10	.	
30	8.8	13.8	11.2	11.3	−3.5	737.7	740.7	**744.1**	80	68	76	NW 0	SW 0	W 0	10	10	6	1.0	●
Mittel	12.3	20.2	13.8	15.4	—	738.0	737.6	737.8	65	51	67				4.9	4.4	4.5	Summe 181.6	

$\lambda = 7^{\circ}\,35'$, $\beta = 47^{\circ}\,33'$,
$Hb = 277.2^{m}$, $G = 0.13\ ^{m}/_{m}$.

Basel.

September 1925.
Beobachter: *Bernoullianum.*

Tag	7³⁰	13³⁰	21³⁰	Mittel	Abweich. vom Normalst.	7³⁰	13³⁰	21³⁰	7³⁰	13³⁰	21³⁰	7³⁰	13³⁰	21³⁰	7³⁰	13³⁰	21³⁰	Niederschlag	Witterung
1	12.4	**22.2**	17.6	17.4	0.9	743.9	742.2	741.1	90	63	92	SE 1	SW 1	SW 1	2	0	9	.	
2	17.8	20.8	14.6	17.7	1.3	739.2	740.2	740.6	84	67	80	W 1	W 2	W 1	10	7	0	0.4	●° 8, 12¾, ● 14
3	12.2	18.5	14.6	15.1	−1.2	738.4	736.4	736.5	81	**48**	66	S 1	W 3	SW 1	3	5	7	3.9	● n (3/4)
4	10.4	16.0	11.0	12.5	−3.7	737.8	736.4	737.4	95	54	85	NE 1	W 1	SW 1	8	6	10●	0.8	●° 16½, 17½, ● 20½–III
5	8.2	15.6	10.6	11.5	−4.5	739.2	738.5	738.8	86	**48**	80	E 1	W 2	S 1	2	5	7	.	
6	9.8	13.8	10.4	11.3	−4.6	736.7	736.9	737.5	79	72	93	E 1	SW 2	S 1	7	10	10	3.0	●° 12½–13½, ● 20–21¼, n
7	9.4	13.8	10.4	11.3	−4.5	741.1	741.9	742.0	81	64	85	W 1	SW 1	S 1	3	9	2	.	
8	5.0	16.4	11.6	11.0	−4.7	740.8	739.2	739.0	91	**48**	86	SE 1	NW 1	W 1	2	5	9	.	
9	9.0	17.0	11.7	12.6	−3.0	738.6	737.7	736.5	89	49	86	W 1	NW 2	E 1	8	7	1	.	
10	12.2	17.2	12.4	13.9	−1.5	735.1	734.0	734.9	86	56	79	S 1	W 3	SW 1	7	5	10	0.3	●° 18, ● 19–20
11	10.6	14.6	11.8	12.3	−3.0	735.7	735.8	736.7	73	53	70	SW 1	W 2	S 1	8	7	10	.	●° 8½
12	8.2	11.8	10.8	10.3	−4.9	736.4	737.1	739.8	86	76	83	SE 1	W 2	SW 1	10	9	10	1.0	◐ 8½–9½, 10–13
13	9.4	13.8	8.4	10.5	−4.5	742.6	743.3	745.4	89	67	97	W 1	W 1	SE 1	10	7	0	1.9	● 9–9¾, 15–16½ m. U., *(
14	6.6	10.2	8.2	8.3	−6.6	**746.4**	745.6	745.4	94	86	91	S 1	W 1	E 1	10≡	5	0	1.8	≡ a, ● 9¼, 12¾–15½ m. U.
15	**4.2**	13.2	9.0	8.8	−6.0	745.1	744.0	743.5	97	60	89	W 1	E 2	SE 1	10≡	4	0	.	≡ bis 8½
16	6.6	16.0	11.4	11.3	−3.3	743.0	741.7	740.9	91	54	85	SE 1	E 1	SE 1	2	4	1	0.7	● n (16/17)
17	9.4	12.8	12.8	11.7	−2.8	739.5	738.2	737.1	95	95	100	SE 1	E 1	SE 1	10●	10●	10	10.0	● n–n m. U.
18	14.3	15.8	13.6	14.6	0.3	737.3	738.3	738.5	96	73	93	SW 1	W 2	SW 1	9	10	10	2.0	◐ 9¼, n (18/19)
19	12.0	20.8	17.9	16.9	2.7	736.8	734.3	733.1	98	72	81	E 1	E 1	SE 1	8	2	1	2.0	● n (19/20)
20	15.4	20.2	16.6	17.4	3.4	737.7	736.8	736.2	98	72	94	SE 1	E 1	E 0	10●	7	10●	11.7	● n–8, 16–n m. U.
21	14.6	17.0	12.6	14.7	0.8	734.8	734.2	736.1	98	81	98	E 1	W 1	W 1	10●	9	10	10.5	● n–10, 16½–n m. U.
22	13.6	20.2	18.5	17.4	3.7	735.5	733.0	730.4	95	76	82	E 1	SE 1	SE 1	9	8	9	.	●° 16½
23	17.2	15.2	11.6	14.7	1.2	**727.2**	729.9	731.4	86	83	97	SE 1	W 2	S 1	9	10	10●	**29.4**	● 16½–n m. U.
24	11.0	12.0	10.8	11.3	−1.9	731.2	732.9	738.0	97	95	80	SE 1	SE 1	SW 1	10●	10●	10	4.9	● n–13¾, n
25	9.0	12.6	9.0	10.2	−3.0	741.0	741.2	741.7	92	66	95	SE 1	NW 1	SE 1	10	7	6	.	●° 13
26	7.2	11.4	11.2	9.9	−3.1	739.4	739.4	740.8	91	93	93	SE 1	SE 1	W 1	7	10	10●	3.0	● 11¼–22¼ zeitw.
27	8.6	12.6	8.8	10.0	−2.9	743.4	743.2	743.8	81	55	92	S 1	NW 2	SW 1	5	9	10●	7.7	●° 9½, 18¼–22¾
28	8.2	11.4	8.8	9.5	−3.2	743.8	743.4	743.8	94	64	89	W 1	N 2	NW 1	7	6	10	.	
29	5.0	13.2	10.8	9.7	−2.8	743.8	741.0	741.2	97	71	85	W 1	N 1	N 1	10	5	6	.	
30	8.6	10.2	10.4	9.7	−2.6	739.6	739.5	742.6	92	84	95	NW 1	N 1	N 1	10	10	10	.	
Mittel	10.2	15.2	11.9	12.4	—	739.0	738.5	739.0	90	68	87				7.5	6.9	6.9	Summe 95.0	*) 13. T NE 16

September 1925.
Beobachter: *Observatorium.*

Säntis.

$\lambda = 9^\circ\ 20'$, $\beta = 47^\circ\ 15'$.
$H_b = 2500.1^m$, $G = -0.16\ ^m/_m$.

Tag	Lufttemperatur 7³⁰	13³⁰	21³⁰	Mittel	Abweich. vom Normalst.	Luftdruck 7³⁰	13³⁰	21³⁰	Relative Feuchtigkeit 7³⁰	13³⁰	21³⁰	Windrichtung und Stärke 7³⁰	13³⁰	21³⁰	Bewölkung 7³⁰	13³⁰	21³⁰	Niederschlag	Witterung
1	6.8	**11.4**	6.9	8.4	4.6	570.4	**570.8**	569.3	**40**	45	90	WSW 2	WSW 2	WSW 4	1	1	1	.	⸗ III-n
2	4.8	4.6	2.2	3.9	0.1	565.9	566.0	566.1	100	100	100	WSW 4	WSW 4	W 2	10≡●	10≡●	10≡	12.5	≡ n-n, ● sch. 9½-15, ⸗ a
3	1.0	5.2	0.0	2.1	−1.6	563.3	562.5	561.5	100	70	100	WSW 4	WSW 4	WSW 4	10≡	2	10≡	13.6	≡ a, p-n, ⸗ n-n, ✳ n (3/4)
4	−3.0	−1.1	−3.2	−2.4	−6.0	560.8	560.7	560.4	100	100	100	WSW 2	WSW 2	WSW 3	10≡✳	10≡	10≡✳	33.1	✳ n-n m. U., ≡ n-n, ⸗ p ✳
5	−6.0	−1.5	−3.6	−3.7	−7.2	561.0	561.9	562.0	100	100	100	NW 1	WSW 1	WSW 2	1	10≡	10≡	1.0	≡ II-n, △ seit 16½ m. U. ✳
6	−4.4	−1.6	−2.2	−2.7	−6.1	560.3	561.1	561.1	100	100	100	WSW 2	WSW 2	WSW 2	10≡	10≡	10≡✳	20.1	≡ I, p-n, ✳ p-n m. U. ✳
7	−5.1	−4.0	−4.8	−4.6	−7.9	562.1	563.4	564.3	100	100	100	SW 1	WSW 2	WSW 2	10≡✳	10≡✳	10≡	4.3	≡ n-n, ✳° n-14 m. U. ✳
8	**−6.7**	−2.5	−1.2	−3.5	−6.7	562.9	565.8	563.6	100	100	100	SW 2	WSW 3	WSW 3	1	2	10≡	.	≡ 20-n, ⸗ p ✳
9	−2.3	0.6	−0.6	−0.8	−3.9	562.4	563.0	562.8	100	95	100	WSW 4	WSW 3	SW 3	10≡	3	3	.	≡ a, p zeitw., ⸗ n-n ✳
10	0.5	3.4	−1.8	0.7	−2.3	561.2	560.7	559.4	54	100	100	SW 2	SW 3	WSW 4	2	10≡	10≡✳	8.0	≡ 13-n, △ ✳ 15½-n *) ✳
11	−5.7	−3.4	−5.1	−4.7	−7.6	558.1	559.2	560.0	100	100	100	WSW 3	WSW 3	WSW 2	10≡✳	10≡	10≡	2.5	≡ n-n m. U., ✳ a zeitw. ✳
12	−5.2	−4.0	−4.4	−4.5	−7.3	559.4	559.9	561.7	100	100	100	WSW 1	WSW 1	WSW 2	10≡	10≡✳	10≡✳	36.2	≡ n-n, ✳ 13-n ✳
13	−4.9	−1.2	−5.2	−3.8	−6.5	563.2	564.9	566.0	100	100	100	WSW 1	WSW 0	N 1	10≡✳	10	10≡△	9.4	≡ ✳° n-n m. U., △ III ✳
14	−6.4	−5.4	−5.3	−5.7	−8.3	565.8	566.2	566.2	100	100	100	NE 2	NE 2	NE 2	10≡	10≡	10≡	2.3	≡ n-n ✳
15	−5.8	−3.4	−5.4	−4.9	−7.4	565.3	565.7	565.6	100	100	100	NE 2	SE 0	E 0	1	10≡	0	.	≡ p ✳
16	−6.3	−1.4	−2.0	−3.2	−5.6	565.2	566.3	566.2	100	60	60	WSW 3	SW 2	WSW 4	1	2	3	.	⸗ p ✳
17	−0.9	0.4	0.1	−0.1	−2.4	565.1	563.9	563.0	92	100	100	WSW 4	WSW 4	W 5	10	10≡●	10≡●	33.3	● sch. 12, ● ✳ p-n ✳
18	2.5	2.8	1.5	2.3	0.1	563.6	564.2	564.7	100	100	100	WSW 4	WSW 5	WSW 3	10≡●	10≡	10≡	6.2	● n-13, ≡ ⸗ n-n ✳
19	2.9	6.7	6.4	5.3	3.3	564.4	565.2	565.1	100	85	50	WSW 4	SSW 3	S 3	10≡	5	1	.	≡ n-9, ⸗ I, III ✳
20	5.2	7.6	5.6	6.1	4.2	566.9	567.2	565.7	75	92	90	SSW 1	S 3	SSW 4	9	8	6	.	⸗ III ✳
21	3.5	5.6	2.8	4.0	2.2	562.8	562.9	563.1	100	85	100	SSW 2	SSW 2	SW 2	9	6	10≡●	14.0	≡ a, zeitw., III, ● sch. a, ✳
22	3.5	7.5	5.9	5.6	3.9	563.5	563.6	562.2	100	95	90	SSW 3	S 2	S 4	8	5	5	.	⸗ III [● 21-n
23	7.0	7.8	4.0	6.3	4.7	560.3	560.1	558.8	60	75	100	S 4	S 4	SE 3	7	8	10≡●	11.5	⸗ a, p, ≡ ● 18½-n
24	−0.2	−1.5	−3.2	−1.6	−3.1	**557.0**	558.5	560.9	100	100	100	S 1	N 2	NW 2	10≡●	10≡✳	10≡✳	**48.2**	≡ n-n, ● a, ✳ a-n
25	−5.0	−1.8	−5.0	−3.9	−5.3	562.9	563.8	564.7	100	100	100	WNW 2	WNW 1	W 2	10≡	10≡	1	.	≡ n-p, ✢ I ✳
26	−3.8	0.0	−0.7	−1.5	−2.8	563.8	564.2	563.9	60	97	100	W 2	SSW 2	SW 2	8	10✳	10≡	35.0	✳ 13½-p, n, ⸗ ≡ p ✳
27	−5.7	−5.0	−5.6	−5.4	−6.6	563.5	563.7	563.7	100	100	100	W 2	WSW 2	SW 2	10≡✳	10≡✳	10≡✳	34.5	✳ n-n m. U., ≡ n-n ✳
28	−6.3	−5.4	−6.3	−6.0	−7.0	563.6	563.8	563.9	100	100	100	WSW 1	WNW 1	NE 1	10≡✳	10≡	10≡	5.0	✳ n-a, ≡ n-n ✳
29	−6.5	−4.0	−1.2	−3.9	−4.8	562.8	563.1	563.6	100	100	100	NE 1	NE 2	SE 2	10≡	10≡	6	.	≡ n-16 ✳
30	2.0	4.2	3.2	3.1	2.7	563.4	564.6	567.6	55	70	62	ENE 2	SE 3	SSE 2	6	3	0	.	✳
Mittel	1.7	0.7	−0.9	−0.6	—	563.0	563.5	563.6	91	92	95				7.8	7.8	7.5	Summe 330.7	*) **10.** m. U., ⸗ p

September 1925.
Beobachter: Frl. *F. Lombardi.*

St. Gotthard (Hospiz).

$\lambda = 8^\circ\ 34'$, $\beta = 46^\circ\ 33'$,
$H_b = 2102.9^m$, $G = -0.14\ ^m/_m$.

1	9.1	**14.5**	9.8	11.1	4.6	**599.0**	**599.0**	597.2	43	35	57	N 1	N 0	N 1	0	0	0	.	.
2	8.1	9.4	5.2	7.6	1.2	595.4	595.1	594.8	69	63	72	N 0	NE 0	N 1	0	5	8	.	≡° 16¼-n
3	3.1	12.1	9.8	8.3	2.0	592.5	591.6	591.4	81	47	70	N 1	E 0	E 1	0	2	10	1.2	● n (2/3), ≡ 18½-n
4	0.3	5.1	3.8	3.1	−3.1	589.3	590.1	590.1	81	60	73	N 2	N 3	NE 2	7	0	7	6.1	≡° bis 11¾, ✳ n (4/5)
5	−1.4	2.1	−0.5	0.1	−6.0	590.5	590.5	590.2	72	33	74	N 1	N 1	N 2	8	3	10	.	≡° bis 9, ≡ 20-n ✳
6	0.2	4.8	3.7	2.9	−3.1	590.5	590.6	590.9	65	53	76	N 0	N 0	N 0	0	5	10	7.1	≡ 17½-n, ✳ n (6/7)
7	−2.9	−1.3	−1.0	−1.7	−7.6	591.4	592.8	593.2	83	64	72	N 1	N 1	N 2	10	2	10	.	✳ n-9¾, ≡ n-9¾, 19-n ✳
8	1.2	5.4	3.0	3.2	−2.6	593.4	593.0	592.9	46	56	39	N 0	S 0	S 0	0	0	0	.	.
9	2.1	6.3	4.3	4.2	−1.5	592.2	592.1	591.7	55	45	37	S 0	S 1	S 1	5	3	2	.	≡° bis 10
10	3.6	5.0	3.9	4.2	−1.3	590.5	589.8	589.1	62	70	79	S 2	SE 1	S 1	2	10	10	13.2	≡ 16½-n
11	−2.1	−0.3	−2.8	−1.7	−7.1	587.6	588.2	589.0	81	74	52	NW 1	N 2	N 2	10	0	0	0.6	✳, ≡ 6-9 ✳
12	−3.4	−0.3	−3.6	−2.4	−7.7	587.3	588.8	590.7	70	58	67	N 2	N 2	N 2	10	5	10	3.2	≡ bis 8, 17½-n, ✳ III-22
13	−2.4	−1.0	−2.1	−1.8	−7.0	593.0	593.6	594.4	71	58	79	N 1	N 2	N 2	0	3	10	1.2	✳, ≡ 20¾-n ✳
14	−3.1	−1.6	−2.8	−2.5	−7.6	594.9	595.0	595.2	84	65	81	N 2	N 2	N 0	8	5	8	.	≡° n-20 ✳
15	−2.8	2.8	−2.7	−0.9	−5.9	595.2	594.9	595.0	50	41	69	N 0	N 1	N 2	0	0	0	.	.
16	1.2	6.5	3.8	3.8	−1.1	594.7	595.2	595.2	64	**29**	53	N 1	N 0	N 0	0	0	0	.	.
17	4.3	3.4	3.9	3.9	−0.8	594.7	593.9	593.5	47	48	69	N 0	E 1	N 0	8	10	10	10.1	● 19½-n
18	5.1	8.2	6.2	6.5	1.9	592.3	593.2	594.1	72	57	75	N 1	N 1	N 0	5	2	10	.	≡ 20-n
19	4.5	5.8	5.5	5.3	0.8	594.9	594.6	594.8	81	87	74	N 0	SE 1	N 1	10	10	10	4.5	≡ n-n, ● zeitw.
20	6.1	7.8	6.3	6.7	2.3	595.0	596.1	594.5	82	56	62	N 0	S 1	S 0	10	10	10	66.4	≡ n-n, ● 11½-n
21	5.2	7.2	5.3	5.9	1.7	591.7	592.2	592.4	59	75	67	S 0	S 1	SE 0	10	10	10	17.5	≡ n-n, ● n-19¼
22	6.2	7.3	7.0	6.8	2.7	592.7	592.9	592.2	83	65	78	S 0	SE 1	SE 0	10	10	10	56.3	≡ n-n, ● 18¼-n
23	6.8	6.2	3.8	5.6	1.6	589.8	589.1	587.4	83	80	79	S 1	S 1	S 3	10	10	10	**116.3**	≡, ● m. U. n-n
24	0.0	−1.2	−2.0	−1.1	−5.0	**585.7**	587.1	589.6	83	83	82	NE 1	N 2	NE 1	10	10	10	67.6	≡ n-n, ✳ 9¼-n
25	−3.1	0.0	0.0	−1.0	−4.7	592.3	593.2	593.6	84	60	64	NE 1	N 1	NE 1	0	0	0	.	≡ 17¾-19½ ✳
26	0.2	3.2	0.3	1.2	−2.4	594.0	594.4	593.3	63	65	63	SE 1	S 0	S 1	6	10	0	.	✳
27	−2.1	−1.9	−3.8	−2.6	−6.1	592.5	593.3	592.7	70	61	63	N 1	N 1	N 1	10	5	4	5.6	≡ bis 10¼ ztw., *) ✳
28	**−4.3**	−2.8	**−4.3**	−3.8	−7.1	592.4	592.7	592.3	80	82	75	N 1	NE 3	NE 2	10	10	10	2.1	≡ n-n, ✳ 20¾-22 ✳
29	**−4.3**	−2.2	1.3	−1.7	−4.8	591.6	592.2	591.5	83	65	63	NE 2	NE 3	NE 2	2	10	7	.	✳
30	4.3	5.8	3.9	4.7	1.7	591.0	593.4	595.3	51	55	43	NE 1	NE 0	S 1	6	10	0	.	✳
Mittel	1.3	3.9	2.2	2.5	—	592.3	592.6	592.6	70	60	67				5.6	5.3	6.5	Summe 379.0	*) **27.** ≡° 10¼-15, ✳ n (27/23)

$\lambda = 7^{\circ}\,26'$, $\beta = 46^{\circ}\,57'$,
$H_b = 572.2^{m}$, $G = 0.05$ $^{m}/_{m}$.

Bern.

Oktober 1925.
Tellur. Observatorium.

Tag	Lufttemperatur 7³⁰	13³⁰	21³⁰	Mittel	Abweich. vom Normalst.	Luftdruck 7³⁰	13³⁰	21³⁰	Relative Feuchtigkeit 7³⁰	13³⁰	21³⁰	Windrichtung und Stärke 7³⁰	13³⁰	21³⁰	Bewölkung 7³⁰	13³⁰	21³⁰	Niederschlag	Witterung
1	8.4	10.9	10.3	9.9	−3.1	718.5	718.0	718.0	92	83	93	N 0	NE 1	NE 1	10	10	10	.	
2	9.8	14.3	10.0	11.4	−1.5	718.0	717.6	718.0	89	70	94	NE 0	N 1	NE 0	10	5	0	.	
3	6.4	15.1	12.0	11.2	−1.5	717.8	717.2	717.2	97	76	91	SE 0	NE 2	NE 0	10	5	8	.	≡ bis 9½, ⌓
4	11.7	16.7	13.2	13.9	1.4	717.7	717.6	718.2	90	71	92	SE 0	NE 1	NE 1	10	0	0	.	
5	9.5	15.4	13.9	12.9	0.5	718.7	718.6	**718.9**	96	81	83	E 0	NE 1	NE 1	7	10	10	.	≡° bis 7¾, ≡ 7⅝–8¼, ⌓
6	10.2	14.7	10.9	11.9	−0.3	718.5	718.3	717.9	93	74	95	N 0	NE 0	NE 0	10	2	0	.	≡° a
7	6.8	17.2	12.5	12.2	0.2	717.1	715.8	715.4	96	68	95	S 0	SE 0	SW 0	1	0	0	.	⌓ a
8	8.7	14.8	12.0	11.8	−0.1	715.1	714.7	715.1	93	73	93	S 0	SSW 0	NE 1	8	10	10	.	≡° n–n
9	6.6	8.8	8.6	8.0	−3.7	716.0	716.8	718.3	95	84	90	NE 2	NE 2	NE 0	10	10	10	.	≡° n–n, ↙ a, p
10	7.5	10.7	8.7	9.0	−2.5	717.6	716.6	715.4	91	76	90	N 0	NE 0	N 0	10	10	10	.	≡° n–n
11	8.4	12.0	7.9	9.4	−1.9	713.6	712.2	711.1	90	76	91	SE 0	S 0	N 0	10	8	10	.	≡° a
12	7.5	10.3	6.6	8.1	−3.1	709.8	708.5	708.6	91	75	85	E 0	N 1	NE 1	10	8	0	.	≡° a
13	3.6	11.3	9.1	8.0	−3.0	708.8	708.5	708.7	95	53	72	N 0	NE 1	SW 0	10	2	10	.	≡ n–9
14	9.3	9.4	2.4	7.0	−3.8	707.9	708.3	712.4	77	87	72	SW 2	W 1	E 0	10	10	0	4.3	●°]–15 m. U., ↙ a
15	−1.6	6.6	0.7	1.9	−8.7	713.8	713.6	714.8	90	**26**	84	SE 1	NE 1	N 0	0	1	0	.	⌣ a
16	**−2.5**	8.6	6.5	4.2	−6.3	714.7	714.4	715.7	90	42	81	SE 0	N 0	N 0	0	7	10	1.1	⌣ a, ●° 21–n
17	4.5	11.4	10.1	8.7	−1.6	716.3	716.0	716.3	93	66	82	SW 0	W 1	W 0	8	10	10	.	
18	8.1	17.0	10.9	12.0	1.9	714.5	712.9	711.8	89	49	75	SE 0	NW 1	SW 0	3	3	0	1.3	
19	9.7	12.7	10.6	11.0	1.1	711.1	712.0	713.4	79	70	82	W 1	SW 1	W 0	10	9	10	1.0	●° 4–6, 19½–n m. U.
20	9.5	13.8	11.7	11.7	2.0	713.3	713.8	713.8	96	82	90	SW 0	NNW 0	SE 0	10	10	10	0.1	●° bis 7¾
21	6.4	**17.6**	10.5	11.5	1.9	712.9	711.8	710.3	97	47	85	S 0	SW 0	S 0	0	0	0	.	≡ bis 7¼
22	6.2	14.6	9.1	10.0	0.6	709.2	707.8	703.0	90	63	85	SE 0	SE 0	S 0	4	8	0	4.6	
23	8.8	14.1	7.2	10.0	0.8	701.8	700.1	699.8	90	48	88	W 1	SW 2	SW 0	10	4	0	**12.0**	● 5½–9, 15¼–16¾, ↙ p
24	7.7	9.5	8.9	8.7	−0.3	**698.8**	698.9	701.3	86	78	78	W 1	W 1	W 2	10	10	10	1.7	● 5–8, 20¾–21¼
25	5.1	12.4	8.0	8.5	−0.4	701.6	703.0	709.1	91	60	94	SE 0	SW 0	W 0	6	8	10	1.8	●° 17¾–20¼ m. U.
26	4.3	11.2	6.0	7.2	−1.5	713.8	714.0	713.5	100	68	92	SW 0	N 0	SW 0	8	2	0	.	≡ bis 10
27	2.8	12.2	8.9	8.0	−0.5	712.5	711.6	711.6	95	63	85	SE 0	S 0	S 0	1	10	9	.	⌓ a
28	6.4	13.0	9.4	9.6	1.3	713.4	714.2	715.3	89	61	89	SE 0	SSE 0	NE 0	7	9	8	.	
29	7.0	13.9	7.5	9.5	1.4	715.1	714.2	713.7	95	60	91	SE 0	NE 0	NE 0	5	0	0	.	
30	2.5	12.7	6.8	7.3	−0.6	712.5	711.5	711.7	97	69	94	SE 0	NE 0	W 0	0	0	0	.	⌓, ≡° 8–9
21	3.6	13.5	7.3	8.1	0.4	711.4	710.9	712.0	97	69	95	S 0	NE 0	N 0	2	5	10	.	⌓, ≡° bis 8½
																		Summe	
Mittel	6.5	12.8	9.0	9.4	—	712.9	712.6	712.9	92	67	87				6.8	6.0	5.3	27.9	

$\lambda = 6^{\circ}\,57'$, $\beta = 47^{\circ}\,0'$,
$H_b = 487.3^{m}$, $G = 0.06$ $^{m}/_{m}$.

Neuchâtel.

Oktober 1925.
Observatorium.

Tag	7³⁰	13³⁰	21³⁰	Mittel	Abweich. vom Normalst.	7³⁰	13³⁰	21³⁰	7³⁰	13³⁰	21³⁰	7³⁰	13³⁰	21³⁰	7³⁰	13³⁰	21³⁰	Niederschlag	Witterung
1	9.3	12.6	11.7	11.2	−1.8	725.7	725.2	725.2	89	81	87	N 1	NE 1	NE 1	10	10	10	.	
2	11.0	17.1	13.5	13.9	1.0	725.2	724.7	725.1	93	66	75	NE 0	E 1	NE 2	10	7	0	.	
3	9.0	17.6	13.4	13.3	0.6	725.1	724.3	724.5	97	68	92	NE 1	NE 2	NE 1	10	7	10	.	
4	12.8	**19.6**	16.3	16.2	3.7	725.1	725.0	725.1	98	64	72	NE 1	SW 1	NE 2	10	3	3	.	
5	13.6	17.6	14.8	15.3	2.9	725.9	**726.0**	**726.0**	87	71	76	E 1	E 2	E 1	10	10	10	.	
6	11.6	18.5	11.0	13.7	1.5	725.8	725.2	724.8	87	65	95	E 1	SE 1	NE 1	10	3	3	.	⌓ abds.
7	9.7	15.9	11.4	12.3	0.3	724.3	722.9	722.2	100	75	95	N 0	S 1	N 1	10	6	3	.	≡ bis 10, ⌓ abds.
8	10.1	15.9	13.2	13.1	1.2	722.2	721.3	722.3	100	65	82	NE 0	NW 1	NE 1	10	8	6	.	≡ bis 9 zeitw.
9	7.8	10.7	9.6	9.4	−2.3	723.4	724.4	725.6	89	76	82	NE 2	E 2	E 1	10	9	10	.	
10	8.7	11.1	9.4	9.7	−1.8	724.8	723.6	722.6	85	77	86	NE 1	E 1	N 1	10	10	10	.	
11	9.2	11.8	9.4	10.1	−1.2	720.3	718.4	717.7	86	78	81	NW 1	E 0	NE 1	10	10	10	.	
12	8.1	11.4	6.8	8.8	−2.4	716.3	714.8	715.7	82	75	76	NW 1	W 1	N 1	10	7	3	.	
13	3.5	14.6	10.6	9.6	−1.4	716.0	715.4	715.8	98	58	65	NW 0	NW 1	W 1	6	3	10	.	≡ 7½–9½
14	9.7	8.1	3.9	7.2	−3.6	714.7	715.7	719.8	73	75	50	W 2	NW 2	N 2	9	9	4	0.3	● tr. a–15
15	**−1.4**	10.8	4.4	4.6	−6.0	721.4	721.2	722.2	82	**45**	57	NE 1	S 1	E 1	1	5	0	.	⌣ a
16	−1.2	9.8	8.2	5.6	−4.9	722.1	722.0	723.3	92	50	59	NE 1	SE 1	W 1	6	6	10	.	⌣ a
17	6.0	15.0	12.0	11.0	0.7	723.4	723.2	723.5	93	62	68	N 1	SW 1	NW 1	8	7	10	0.0	● tr. n (16/17)
18	9.8	16.0	11.7	12.5	2.4	721.7	719.9	718.9	85	53	64	NW 1	W 1	NW 1	7	7	2	0.7	●° n (18/19)
19	11.4	13.4	11.9	12.2	2.3	718.1	719.4	720.5	70	63	77	NW 2	NW 2	NW 1	9	9	10	1.4	●° 21¼ n
20	10.6	14.7	10.8	12.0	2.3	720.5	720.9	721.1	95	79	97	NW 1	W 1	NE 0	10	10	7	0.0	●° n–7 m. U., ● tr. a, ≡° III
21	8.2	18.6	10.8	12.5	2.9	719.9	718.2	716.8	100	58	89	N 0	SW 1	N 1	10	3	3	.	≡² a–11½
22	9.2	11.7	9.8	10.2	0.8	715.7	714.0	708.9	96	93	91	NE 0	NE 1	NE 1	8	8	0	9.7	● tr. n, ● 10–13, n
23	8.2	14.6	9.8	10.9	1.7	709.0	706.5	706.0	94	75	86	W 1	W 3	NW 1	10	6	2	**10.5**	● n–11¾, 13½–17½
24	7.6	11.7	9.4	9.6	0.6	**705.8**	705.5	708.6	94	76	80	W 1	W 2	W 1	10	9	9	1.5	●° n–13, ● sch. 20¼
25	7.1	11.8	8.4	9.1	0.2	705.5	710.4	716.2	95	75	92	N 1	N 0	N 1	8	9	9	1.1	●° n, 13½–n m. U.
26	4.8	12.7	6.2	7.9	−0.8	721.1	721.2	720.5	97	74	91	NE 1	E 1	NW 0	4	3	7	.	
27	5.7	11.8	8.4	8.6	0.1	719.5	718.7	718.9	100	72	84	NE 1	E 1	N 1	10	8	8	.	≡ bis 10½
28	7.5	13.2	9.9	10.2	1.9	720.8	721.4	722.6	95	67	88	N 1	N 1	N 0	6	9	8	.	
29	7.3	15.5	8.3	10.4	2.3	722.2	721.5	721.0	97	69	88	NW 0	S 1	NE 1	10	2	0	.	≡ 8–9½
30	4.3	10.8	7.4	7.5	−0.4	719.7	718.7	718.9	100	84	91	N 0	E 1	N 0	10	4	3	.	≡² 7¼–13½
31	5.8	9.6	8.2	7.9	0.2	718.8	718.3	719.4	100	91	90	N 0	SW 1	NE 0	10	8	9	.	≡² a–12
																		Summe	
Mittel	7.9	13.7	10.0	10.5	—	720.0	719.6	720.0	92	70	81				8.8	6.9	6.1	25.2	

Oktober 1925.
Beobachter: Frl. *H. Nager.*

Altdorf.

$\lambda = 8^{\circ}\,39'$, $\beta = 46^{\circ}\,53'$,
$H_b = 456.3^{m}$, $G = 0.05\ ^{m}/_{m}$.

Tag	Lufttemperatur 7³⁰	13³⁰	21³⁰	Mittel	Abweich. vom Normalst.	Luftdruck 7³⁰	13³⁰	21³⁰	Relative Feuchtigkeit 7³⁰	13³⁰	21³⁰	Windrichtung und Stärke 7³⁰	13³⁰	21³⁰	Bewölkung 7³⁰	13³⁰	21³⁰	Niederschlag	Witterung
1	9.7	12.2	10.4	10.8	−1.2	728.5	728.2	728.4	93	65	99	NW 0	NW 0	W 0	10	10	10	.	≡° p
2	9.4	15.0	8.7	11.0	−0.8	728.2	727.4	728.3	93	58	99	NE 0	NW 0	NW 0	8	0	0	.	
3	7.4	14.6	9.1	10.4	−1.3	728.1	727.2	727.4	99	70	100	S 0	NW 0	E 0	7	0	0	.	
4	9.1	16.2	13.4	12.9	1.4	728.0	727.8	728.3	100	65	85	NE 0	NW 0	NE 0	0	0	10	.	
5	12.3	16.7	13.4	14.1	2.7	728.9	728.4	**729.1**	94	70	100	NW 0	N 0	NW 0	10	3	10	.	
6	11.4	14.9	9.2	11.8	0.6	728.4	727.7	727.8	92	70	100	E 0	N 0	E 0	10	1	2	.	
7	6.7	15.9	10.6	11.1	0.1	726.9	725.3	725.2	100	62	100	NW 0	NW 0	NW 0	0	0	6	.	
8	8.8	14.8	11.8	11.8	0.9	725.3	724.0	725.2	100	86	100	NE 0	W 0	NW 0	4	10	10	9.5	● 13¼, abds. bis n
9	9.9	11.0	9.9	10.3	−0.4	726.6	727.0	728.4	100	78	98	NW 0	NW 0	NE 0	10	10	10	0.0	●° l
10	9.8	10.9	10.1	10.3	−0.2	727.7	726.5	725.4	89	80	87	SE 0	NW 0	NW 0	10	10	10	.	≡° a
11	8.7	11.5	9.5	9.9	−0.5	723.2	721.8	720.9	92	70	98	NW 0	NW 0	NE 0	10	10	10	.	
12	8.6	11.7	9.4	9.9	−0.3	719.2	717.6	718.5	85	65	95	SE 0	W 0	NW 0	10	10	10	.	
13	8.7	11.9	9.0	9.9	−0.1	718.4	717.9	718.2	98	73	90	E 0	NW 0	NW 0	10	2	10	.	
14	8.6	12.1	4.3	8.3	−1.6	716.4	716.7	722.1	98	94	95	E 0	S 0	NE 0	10	10	10	7.0	● l–p
15	0.7	8.2	0.9	3.3	−6.4	724.6	723.1	725.3	97	35	85	SE 0	NW 0	N 0	3	2	0	.	⌣ a
16	**0.0**	9.2	6.3	5.2	−4.4	724.8	724.5	725.8	90	38	80	E 0	NW 0–1	NW 0	2	8	10	.	⌣ a
17	5.9	10.8	8.6	8.4	−1.0	726.0	725.8	726.2	96	64	98	NW 0	NW 0	NW 0	10	10	10	0.9	⌣ n (16/17)
18	7.6	15.1	7.7	10.1	0.8	724.3	721.6	721.4	100	50	95	W 0	NW 0	NW 0	4	1	0	1.0	
19	8.6	12.7	9.2	10.2	1.1	720.5	720.7	723.3	100	70	95	SW 0	S 0–1	NW 0	10	10	10	3.2	● n–7, III–n
20	9.7	12.1	9.2	10.3	1.4	723.3	723.9	724.1	100	84	100	W 0	NW 0	NW 0	10	10	10	2.3	● III–n
21	8.7	15.9	10.5	11.7	3.0	722.8	721.2	719.6	98	55	45	NE 0	NW 0	S 1	4	0	0	.	
22	17.3	**19.9**	17.3	18.2	9.6	718.1	717.1	712.1	33	**30**	32	SE 3–4	S 3–4	S 2	2	2	0	.	⸗ a, p
23	14.3	13.0	7.5	11.6	3.2	709.5	709.1	709.2	56	65	98	NW 3	E 0	NE 0	10	3	0	9.0	● ⸗ a
24	12.3	8.0	7.2	9.2	1.0	**706.7**	708.6	710.6	53	83	99	NW 2	S 0	NW 0	10	10	10	**15.2**	●, ⸗ n–p
25	4.7	10.8	9.1	8.2	0.2	711.8	714.1	718.7	97	74	83	S 0	SW 0	S 0	2	5	9	.	
26	5.1	12.5	7.7	8.4	0.5	724.4	723.5	723.1	90	55	65	SE 0	W 0	W 1	0	0	0	.	
27	9.5	13.5	8.4	10.5	2.8	721.5	721.0	721.3	55	46	86	W 0	NW 0–1	NE 0	4	10	7	.	
28	5.7	12.6	6.2	8.2	0.7	722.8	724.2	725.4	85	53	87	S 0	S 0	W 0	6	9	8	.	
29	3.4	12.9	5.3	7.2	0.2	725.4	724.1	723.9	94	45	89	SW 0	NW 0	NE 0	4	3	0	.	
30	3.6	11.5	15.6	10.2	3.0	722.4	721.0	720.9	100	64	35	S 0	NW 0–1	S 1–2	5	0	0	.	
31	7.5	10.5	7.3	8.4	3.3	721.2	720.7	722.0	100	80	100	N 0	NW 0–1	E 0	6	1	0	.	
Mittel	8.2	12.9	9.1	10.1	—	722.7	722.2	722.8	90	64	88				6.5	5.2	5.9	Summe 48.1	

Oktober 1925.
Observatorium.

Genf.

$\lambda = 6^{\circ}\,9'$, $\beta = 46^{\circ}\,12'$,
$H_b = 405.0^{m}$, $G = 0.02\ ^{m}/_{m}$.

1	10.6	12.7	12.7	11.7	−0.7	732.8	732.3	732.3	75	69	72	NNW 1	NNE 1	NNE 1	10	9	10	.	
2	11.0	15.8	11.2	12.9	0.7	732.4	731.6	732.5	87	64	85	SE 0	NNE 1	SW 0	9	0	0	.	
3	10.6	15.6	12.5	12.6	0.5	732.4	731.5	731.3	93	75	87	SSW 0	NNE 0	NNE 0	10	0	8	.	≡ a
4	13.0	17.2	13.0	14.5	2.6	732.2	732.1	732.1	91	68	93	NNE 0	NNE 1	SW 0	10	0	9	.	
5	14.4	16.7	14.6	15.1	3.4	732.9	732.9	**733.1**	95	80	86	NNE 1	NNE 1	SW 0	10	9	9	.	
6	13.8	17.0	11.6	14.5	2.9	732.9	732.3	732.3	86	70	93	NNE 0	NNE 1	NNE 0	10	0	0	.	
7	7.8	15.0	13.0	11.8	0.4	732.0	729.9	729.7	100	85	95	SW 0	NNE 1	NNE 0	10	0	0	.	≡ n
8	8.2	15.9	12.6	11.9	0.7	729.2	728.6	728.8	97	74	82	SW 0	NNE 0	NNE 1	4	9	0	.	
9	10.2	11.6	10.5	10.6	−0.5	729.9	731.0	732.9	81	76	82	NNE 2	NNE 1	NNE 1	10	10	10	.	
10	10.1	11.4	11.3	10.9	0.0	732.3	730.8	729.9	93	78	84	NNE 0	NNE 0	NNE 0	10	10	10	.	
11	9.8	11.8	11.1	10.7	0.0	727.7	726.0	724.8	97	86	86	NW 0	NNW 0	NW 0	10	10	10	.	
12	10.0	12.2	10.4	11.1	0.5	723.5	722.0	722.5	80	76	82	NNE 1	NE 0	NW 0	10	5	2	.	
13	7.2	13.5	8.2	10.0	−0.4	723.3	722.6	723.8	85	54	86	SW 0	NNE 1	NNE 0	8	0	0	.	
14	9.0	12.0	6.3	8.6	−1.5	723.8	723.9	726.5	80	72	70	SW 0	SW 1	N 1	9	10	8	0.1	
15	−0.3	9.4	2.8	4.6	−5.4	728.6	728.1	729.6	87	**40**	73	W 0	NNE 1	NNE 0	0	4	0	.	⌣ a
16	**−0.6**	9.6	4.3	4.3	−5.5	729.8	729.3	730.7	88	46	78	SW 0	NNE 1	NNW 0	9	3	0	.	⌣ a
17	1.8	16.4	9.0	8.7	−1.0	731.7	731.0	730.7	90	53	87	NE 0	SW 0	SW 0	1	1	0	.	△ a
18	6.0	19.0	11.9	11.8	2.5	729.8	727.8	726.7	91	54	77	SW 0	SW 0	SW 1	0	0	0	0.1	△ a
19	9.8	16.6	12.7	12.4	3.1	726.7	727.5	728.5	85	55	76	NW 0	SW 1	SW 0	8	4	10	0.3	●° n
20	10.8	18.3	11.0	13.5	4.3	728.6	728.3	728.3	84	62	95	SW 0	NW 0	SW 0	10	9	0	.	
21	6.2	20.8	14.8	13.7	4.8	727.8	725.8	724.3	90	51	74	SW 0	SW 1	SW 1	0	3	0	.	△ a
22	14.4	**21.3**	18.6	17.2	8.4	722.9	720.5	716.0	70	47	50	SW 0	SW 1	SW 1	9	4	10●	**19.2**	●° p, n
23	12.0	15.4	10.8	12.3	3.8	716.4	714.6	713.8	72	55	82	SW 1	SW 2	SW 1	10●	9●	9	6.1	● 7½–13½, n
24	9.0	12.6	10.3	10.7	2.3	**712.7**	713.5	716.1	84	70	75	NW 0	SW 1	SW 1	10	4	10	0.5	●° a, p
25	9.3	11.0	5.0	9.0	0.8	715.7	718.3	724.0	82	80	95	SW 1	SW 0	SW 0	7	10	0	3.1	●° a, p
26	3.1	12.2	6.5	7.6	−0.5	728.2	728.7	728.2	99	70	92	SW 0	NNE 1	SW 0	0	0	1	.	
27	4.0	14.2	10.7	9.1	1.2	727.2	725.5	726.3	92	57	81	SSW 0	NW 0	SW 0	2	10	9	.	
28	7.6	13.8	9.6	10.9	3.2	728.3	728.7	730.0	91	78	96	SE 0	NE 0	NW 0	4	10	9	.	
29	5.1	13.2	7.8	9.2	1.7	729.8	729.0	728.2	100	68	91	SSW 0	NNE 1	NNE 0	10	0	0	.	≡ a
30	3.0	12.8	7.6	7.8	0.5	726.8	725.7	726.4	100	75	91	SSW 0	NNE 0	SW 0	0	0	0	.	△ a
31	4.0	12.1	10.4	8.3	1.1	726.7	725.3	726.7	93	78	91	SW 0	NNE 1	NW 0	2	5	9	.	
Mittel	8.1	14.4	10.4	10.9	—	727.6	726.9	727.3	88	67	83				6.9	4.8	4.6	Summe 29.4	

Die Beobachtungstermine von Genf sind 7³⁵, 13³⁵, 21³⁵. Die Temperatur-Tagesmittel resultieren aus 8 Beobacht. in dreistündigen Zeitintervallen.

$\lambda = 8^\circ 33'$, $\beta = 47^\circ 23'$.
$Hb = 493.2^m$, $G = 0.08$ m/m.

Zürich.

Oktober 1925.
Meteorol. Zentralanstalt.

Tag	Lufttemperatur 7³⁰	13³⁰	21³⁰	Mittel	Abweich. vom Normalst.	Luftdruck 7³⁰	13³⁰	21³⁰	Relative Feuchtigkeit 7³⁰	13³⁰	21³⁰	Windrichtung und Stärke 7³⁰	13³⁰	21³⁰	Bewölkung 7³⁰	13³⁰	21³⁰	Niederschlag	Witterung
1	9.6	12.4	11.3	11.1	−0.4	725.1	725.0	724.8	86	73	96	N 1	SE 0	NE 0	10	10	10	.	
2	11.2	15.5	9.2	12.0	0.7	724.4	724.4	725.1	96	72	100	NE 0	E 0	NE 0	10	9	7	.	
3	11.0	17.7	13.5	14.1	3.0	724.5	723.9	723.9	98	64	93	NE 1	NE 1	NE 1	10	7	10	.	
4	13.0	19.3	13.8	15.4	4.4	724.3	724.6	725.4	100	58	89	NE 0	N 0	NE 1	9	3	0	.	
5	13.2	16.6	13.4	14.4	3.6	725.5	725.8	**726.1**	92	73	82	N 0	SE 0	NE 1	10	10	10	.	
6	9.0	14.7	9.4	11.0	0.4	725.3	725.1	724.4	97	70	100	NW 1	NW 0	SW 0	10	9	3	0.2	≡ n (6/7)
7	8.8	**21.3**	12.5	14.2	3.8	723.4	722.3	721.9	100	52	94	SE 1	NW 1	SW 0	10≡	1	4	.	≡ n−9½, ≡° 9½−10½
8	10.0	13.4	9.3	10.9	0.7	721.8	721.5	723.0	99	85	90	W 0	NW 1	NE 1	10≡	10	10	0.1	≡◡ a, ● tr. 10−11, 13¾
9	7.0	9.3	9.2	8.5	−1.5	723.9	724.3	725.3	95	82	80	NE 1	NE 1	E 0	10	10	10	.	
10	6.6	9.6	8.4	8.2	−1.7	724.7	723.6	722.2	86	78	88	NW 1	NE 1	E 0	10	10	10	.	
11	8.2	10.2	7.3	8.6	−1.1	720.1	718.8	718.0	89	78	92	S 1	S 0	NE 1	10	10	9	.	
12	7.5	9.7	7.2	8.1	−1.4	716.2	715.1	716.1	90	70	94	SE 0	E 1	NW 0	10	8	9	.	
13	3.8	12.6	8.9	8.4	−0.9	715.7	715.0	715.0	100	51	76	NW 0	W 1	NE 1	10≡	4	10	0.0	≡ n−9½, ≡° 9½−10, *)
14	9.8	6.3	2.2	6.1	−3.0	713.3	714.9	719.5	69	94	81	W 2	NW 2	W 1	10	10●	5	2.5	●° 7¼−16 m. U., ⚡ a, p
15	**−1.4**	9.8	0.8	3.1	−5.9	721.2	721.0	722.2	100	**41**	89	N 0	NW 0	NW 0	2	3	0	.	⌴ a
16	−1.2	7.5	4.7	3.7	−5.1	721.6	721.6	723.1	98	58	93	NW 0	NW 1	S 0	4	10	10●	3.6	⌴ a, ●° 18−19, ● 19−23, n
17	5.6	10.7	12.6	9.6	1.0	722.7	722.5	722.2	100	71	60	SW 0	W 1	SW 2	10●	10	10	0.8	● n, 7−9¾, n
18	9.6	17.2	9.2	12.0	3.5	720.8	719.0	718.0	91	52	88	S 0	NW 1	SE 0	7	3	0	0.9	● n (18/19)
19	11.3	13.7	9.4	11.5	3.2	717.0	718.2	720.5	66	61	100	SW 2	W 2	NW 0	10	10	10●	**9.7**	●° sch. a, p, ● 18½−n, ⚡ a
20	5.2	7.7	8.2	7.0	1.1	720.8	721.3	720.9	99	97	100	E 0	S 0	S 0	10●	10	10≡	3.4	● n−12½, ≡ ll−n
21	7.4	20.8	11.8	13.3	5.4	719.6	718.3	716.6	100	47	85	E 0	S 1	E 1	2	1	0	.	≡ 7¾−9¼
22	7.8	16.8	9.0	11.2	3.5	715.4	714.2	709.1	98	52	98	SE 1	NE 0	NE 1	2	7	0	.	
23	11.5	12.2	7.4	10.4	2.9	708.0	706.7	706.5	69	80	97	W 2	S 1	NE 0	10	6	0	4.0	● l−10¼, ● sch. 16¾, 17¼
24	6.8	9.1	9.9	8.6	1.3	**704.6**	705.3	707.5	95	78	67	SE 0	S 0	SW 2	10	10	9	4.2	● l−11¾, ● tr. n
25	6.4	15.8	9.5	10.6	3.5	708.6	710.2	715.7	96	65	84	SE 0	W 0	NE 0	3	3	10	.	
26	7.8	14.4	7.2	9.8	2.8	720.7	720.7	720.1	99	55	99	SE 0	NE 1	E 0	10	3	5	.	▽ ll
27	3.8	14.0	10.0	9.3	2.5	718.9	718.2	718.3	100	53	76	NW 0	S 1	E 0	6	10	10	.	≡ 7¾−9, ≡° 9−9½
28	6.7	16.4	8.4	10.5	3.9	720.1	721.2	722.4	96	48	93	SE 0	SE 0	E 0	6	7	7	.	⊕ p
29	6.6	17.2	7.4	10.4	4.0	722.2	721.3	720.8	100	46	94	SE 1	E 1	NE 0	5	1	0	.	
30	3.0	13.6	6.2	7.6	1.4	719.4	718.5	718.6	100	61	100	E 0	W 0	NE 0	10≡	0	0	.	≡ 6−9½, ≡° 9½−10½
31	3.1	7.8	6.0	5.6	−0.5	718.8	718.4	719.3	100	89	100	NE 0	NW 0	NE 0	10≡	10	10≡	0.2	≡ n−10¼, p−n
																		Summe	
Mittel	7.4	13.3	8.8	9.8	—	719.6	719.4	719.8	94	66	90				8.3	6.9	6.4	29.6	*) **13.** ● tr. 20½−23

$\lambda = 8^\circ 30'$, $\beta = 47^\circ 3'$,
$Hb = 1787.3^m$, $G = -0.11$ m/m.

Rigi-Kulm.

Oktober 1925.
Beobachter: *Fr. Schreiber.*

1	7.0	9.2	7.2	7.8	2.8	620.4	620.5	620.2	12	12	19	SE 0	E 0	NE 1	0	0	0	.	
2	6.2	9.8	8.2	8.1	3.2	620.4	620.8	620.5	20	6	9	S 1	SW 0	SW 0	0	0	0	.	
3	8.4	11.6	10.4	10.1	5.3	621.4	621.3	620.6	17	15	21	SE 1	SE 0	SE 0	0	0	0	.	
4	9.2	11.4	8.4	9.7	5.1	621.4	622.0	621.8	16	16	70	SE 0	E 1	NE 1	0	0	0	.	
5	5.6	8.4	6.8	6.9	2.4	621.8	**622.6**	622.2	99	58	94	NE 1	NE 0	E 0	10	0	10	.	≡° a, abds.
6	8.8	**13.0**	10.8	10.9	6.5	622.0	622.1	621.6	16	6	3	SE 0	SE 0	W 2	0	0	0	.	
7	9.2	11.0	10.0	10.1	5.9	621.6	620.9	619.4	13	15	30	W 2	W 1	W 1	0	0	0	.	
8	5.8	8.4	5.6	6.6	2.6	619.0	618.6	617.6	97	73	81	W 1	W 0	W 0	5	10	10	3.0	≡° p−n, ⚡ ● ca. 17
9	2.8	3.8	6.4	4.3	0.4	618.2	618.7	618.9	98	63	24	E 2	NE 2	NE 1	10	0	0	.	≡° a
10	6.0	9.4	6.4	7.3	3.6	619.8	619.7	618.5	26	23	23	S 0	S 0	S 0	0	0	0	.	
11	5.4	7.0	5.2	5.9	2.3	617.0	614.8	614.4	20	16	14	W 0	W 0	W 0	0	0	0	.	
12	5.0	6.6	3.0	4.9	1.5	612.7	611.9	611.1	17	20	20	W 0	W 0	W 0	0	0	0	.	
13	−1.0	2.2	0.6	0.6	−2.7	610.0	610.5	610.7	60	52	90	NW 0	W 1	W 1	3	3	10	.	≡° abds.
14	0.2	0.6	−5.6	−1.6	−4.7	609.0	609.2	610.7	94	99	97	NW 2	NW 2	NW 1	10	10≡	10≡*	**15.5**	≡ ll−n, ✳ abds., n
15	**−8.0**	−2.8	−4.8	−5.2	−8.2	613.7	614.5	614.7	98	97	97	NW 0	SW 0	W 0	0	0	0	.	⊠
16	−1.2	0.0	0.2	−0.3	−3.1	615.0	615.4	615.4	35	25	40	W 1	W 2	W 2	0	5	7	3.6	✳ abds., n ⊠
17	0.2	1.2	2.4	1.3	−1.4	616.3	617.3	617.7	98	93	100	W 2	W 2	W 2	10	10	10	.	⊠
18	5.0	5.2	5.0	5.1	2.6	616.4	615.6	614.6	36	46	61	W 2	W 3	W 3	7	3	3	1.8	● n (18/19)
19	3.5	2.0	1.0	2.2	−0.1	612.4	612.4	614.9	39	100	100	W 4	W 4	W 3	10	10≡	10	8.5	● abds., n, ≡² p, ≡° abds.,
20	3.2	4.4	5.0	4.2	2.0	614.9	616.2	616.6	100	100	64	NW 2	NW 3	W 2	10	10≡	10	1.9	● n, abds., ≡° a, ≡² p [⚡ p
21	6.6	11.2	10.4	9.4	7.4	616.0	616.0	615.4	10	8	6	W 1	SW 1	W 0	3	0	0	.	
22	6.0	9.0	7.0	7.3	5.4	612.6	611.5	608.1	17	15	16	S 2	SE 4	S 4	3	5	0	.	⚡ p
23	3.0	2.8	3.0	2.9	1.1	604.7	604.1	603.9	100	42	22	SW 3	W 1	W 1	10≡	5	0	6.0	≡² a, ● abds., n
24	0.5	−0.6	−1.0	−0.4	−2.0	**601.1**	601.5	603.2	100	100	100	W 2	W 2	W 3	10≡	10	10≡	7.6	● ✳ zeitw., ≡² a, ≡ p
25	−0.5	1.0	0.2	0.2	−1.3	604.4	606.4	610.6	64	63	68	W 0	W 1	W 0	3	3	0	.	⊠
26	0.0	3.0	5.0	2.7	1.3	614.6	615.4	615.9	70	54	7	W 0	SW 1	W 0	3	0	0	.	
27	5.2	9.0	6.2	6.8	5.6	614.9	615.0	614.9	**0**	**0**	6	SW 0	S 0	SW 0	5	10	5	.	
28	3.8	5.2	5.0	4.7	3.6	615.4	616.8	617.5	19	29	17	SE 1	SE 1	W 0	8	7	7	.	
20	5.2	6.6	7.0	6.3	5.3	617.4	616.8	617.2	13	15	10	W 0	S 1	S 0	3	0	0	.	
30	7.0	9.8	7.0	7.9	7.1	615.3	615.3	615.3	19	16	18	S 4	S 2	S 3	0	0	0	.	
31	6.2	9.0	6.2	7.1	6.4	614.5	614.6	615.1	21	20	20	S 1	SE 2	S 1	3	3	5	.	
																		Summe	
Mittel	4.1	6.1	4.8	5.0	—	615.3	615.4	615.5	47	48	43				4.0	3.3	3.4	47.9	

Oktober 1925.
Beobachter: *G. Krättli.*

Bevers.

$\lambda = 9^\circ 53'$; $\beta = 46^\circ 33'$.
$H_b =$ ca. 1710^m, $G = -0.12$ m/m.

Tag	Lufttemperatur 7³⁰	13³⁰	21³⁰	Mittel	Abweich. vom Normalst.	Luftdruck 7³⁰	13³⁰	21³⁰	Relative Feuchtigkeit 7³⁰	13³⁰	21³⁰	Windrichtung und Stärke 7³⁰	13³⁰	21³⁰	Bewölkung 7³⁰	13³⁰	21³⁰	Niederschlag	Witterung
1	−3.1	14.3	2.6	4.6	−0.5	626.9	625.4	626.7	98	43	93	SE 0	S 2	SW 0	1	3	0	.	
2	−2.4	14.6	7.2	6.5	1.6	626.8	625.4	626.8	97	48	87	W 0	S 1	SW 0	3	1	9	.	
3	−0.6	15.9	3.0	6.1	1.3	627.2	626.0	627.0	97	42	91	S 0	W 0	W 0	1	5	0	.	
4	−1.8	**16.1**	4.1	6.1	1.5	626.7	625.5	627.0	97	41	91	W 0	W 1	W 0	1	1	0	.	
5	0.0	**16.1**	6.3	7.5	3.1	627.3	626.0	627.9	98	41	88	NW 0	W 1	NW 0	1	2	1	.	
6	4.0	15.9	3.3	7.7	3.5	**628.2**	626.7	627.8	87	46	93	W 0	W 1	W 0	9	1	0	.	
7	−1.4	15.7	5.0	6.4	2.3	626.5	624.0	624.7	98	38	82	W 0	W 1	SE 0	0	1	6	.	
8	−1.3	11.5	4.1	4.8	0.9	624.0	622.2	622.9	95	48	90	S 0	W 1	NW 0	3	9	5	0.0	●° nach 17 zeitw.
9	4.4	9.9	4.3	6.2	2.7	623.7	624.4	626.1	96	57	91	NE 0	NE 0	W 0	9	9	10	.	
10	−0.7	12.5	0.5	4.1	0.8	625.7	623.6	623.7	96	46	90	W 0	SW 1	NE 0	10	1	0	.	
11	−4.0	12.0	−0.8	2.4	−0.9	621.2	618.8	621.4	92	39	73	NW 0	W 1	NW 0	1	1	0	.	
12	−3.8	10.5	−0.2	2.2	−1.0	617.9	615.7	616.4	94	54	91	W 0	W 0	W 0	0	1	1	.	
13	−4.0	9.4	−0.1	1.8	−1.2	615.4	614.4	615.9	100	36	68	NW 0	W 2	W 0	8	3	2	.	
14	4.2	7.8	0.2	4.1	1.3	613.5	613.7	615.9	66	53	73	W 1	W 1	NW 1	9	10	3	0.5	● ⚹ △ p zeitw.
15	−7.3	3.8	−4.8	−2.8	−5.4	619.2	617.8	620.4	66	27	58	SW 0	W 2	SE 0	8	1	0	.	
16	**−9.6**	7.0	1.7	−0.3	−2.7	620.4	619.3	621.2	82	**31**	63	S 0	W 2	NE 0	1	6	10	0.2	⚹° △ 23-n
17	−1.2	8.2	5.5	4.2	2.0	621.5	621.8	622.6	95	48	63	S 0	W 1	SE 0	8	7	4	0.0	△° 8
18	−0.9	12.6	1.6	4.4	2.4	621.8	620.2	619.9	90	36	69	S 0	NW 1	W 0	2	1	4	.	
19	−2.0	8.8	5.5	4.1	2.2	618.3	617.9	619.6	87	52	62	S 0	NW 0	NE 0	9	8	5	0.0	△° 8¾-9
20	2.5	8.8	6.0	5.8	4.1	620.0	621.5	623.5	89	64	90	NW 0	NE 0	N 0	7	10	10	.	
21	0.8	9.4	5.2	5.1	3.6	623.1	622.4	623.3	99	71	89	W 0	S 2	SW 0	8	1	10	.	
22	3.4	10.0	6.4	6.6	5.3	621.5	620.4	617.8	83	64	84	W 0	S 3	SW 1	5	5	6	7.2	● 19¾-n zeitw.
23	3.8	3.3	0.0	2.4	1.3	612.7	610.2	611.1	92	90	99	S 0	SE 0	W 0	10●	10●	6	14.5	● n-16, ● ⚹ 14-16
24	3.2	1.4	0.1	1.6	0.7	608.6	**607.5**	609.8	87	94	98	NW 2	NE 0	NE 0	10●	10*	10*	**25.0**	● n-l, ⚹ 9½-n, ≡ p, ⛈ n, a
25	−8.2	1.8	−1.7	−2.7	−3.4	611.9	613.0	617.6	94	72	95	W 0	SE 0	W 0	1	4	9	.	⊠
26	−6.0	2.7	−4.5	0.4	−0.1	621.6	622.7	624.2	95	74	95	S 0	W 0	W 0	0	1	0	.	⊠
27	−7.2	6.9	−1.3	−0.5	−0.8	623.6	622.8	623.5	93	54	93	W 0	SW 0	N 0	5	6	9	.	⊠
28	−3.6	6.6	−3.8	−0.3	−0.4	623.1	622.8	625.3	96	57	88	W 0	S 0	W 0	7	6	1	.	⊠
29	−6.0	8.4	−1.9	0.2	0.2	624.2	623.5	624.0	89	52	95	W 0	W 1	W 0	6	3	1	.	⊠
30	−3.9	8.1	−1.1	1.7	1.9	623.3	622.4	623.5	98	59	95	SW 0	S 0	S 0	0	1	1	.	⊠
31	−1.6	7.5	−0.1	1.9	2.3	622.7	622.4	623.0	98	69	98	NW 1	W 1	N 0	6	9	1	.	
Mittel	−1.7	9.6	1.7	3.2	—	621.6	620.7	621.9	92	53	85				4.8	4.4	4.0	Summe 47.4	

Oktober 1925.
Beobachter: *Kapuzinerkloster.*

Sitten.

$\lambda = 7^\circ 21'$, $\beta = 46^\circ 14'$,
$H_b = 548.6^m$, $G = 0.00$ m/m.

1	6.8	16.0	8.6	10.5	−1.8	720.1	718.0	720.0	100	38	95	NE 0	SW 0-1	NW 0	5	2	0	.	
2	4.8	15.9	11.4	10.7	−1.4	719.9	718.0	720.1	100	52	86	NE 0	SW 0	NE 0	0	0	0	.	
3	7.2	17.6	12.0	12.3	0.3	719.8	718.0	719.3	98	49	86	NE 0	W 0	NE 0	0	0	0	.	
4	7.9	18.4	12.9	13.1	1.3	720.1	718.3	719.7	98	42	89	NE 0	SW 0-1	NE 0	0	0	0	.	
5	7.9	18.2	12.4	12.8	1.1	720.7	719.2	**720.8**	100	51	90	NE 0	SW 0-1	NE 0	0	0	0	.	
6	8.3	18.8	13.3	13.5	2.0	720.7	718.9	720.2	100	47	77	NE 0	SW 0-1	N 0	0	0	0	.	
7	8.1	19.2	13.7	13.7	2.4	719.8	717.1	717.2	100	41	63	N 0	SW 1	NE 0	0	0	0	.	
8	9.0	15.8	12.0	12.3	1.2	717.3	715.6	716.5	97	58	100	NE 0	NE 0-1	W 0	1	9	10●	1.5	● 16½-n
9	11.1	15.3	10.3	12.2	1.3	717.1	716.8	720.0	100	65	94	NE 0	SW 2	W 0	5	4	10	.	≡ p
10	10.3	16.6	8.9	11.9	1.1	719.8	716.9	717.2	76	50	98	NE 0	SW 0	SW 0	10	1	4	.	
11	8.7	16.0	9.4	11.4	0.8	715.3	712.1	712.1	84	47	93	NE 0	SW 0	NW 0	10	1	1	.	
12	6.4	15.2	8.8	10.1	−0.3	711.5	708.3	709.5	100	48	91	NE 0	W 0	N 0	5	0	2	.	
13	9.0	12.3	8.8	10.0	−0.2	709.9	710.0	711.0	89	59	78	N 0	W 0	NE 0	10	10	10	.	≡° a
14	7.8	15.1	6.2	9.7	−0.3	709.8	708.8	711.9	89	38	76	NE 0	SW 0-1	W 0-1	10	10	4	0.1	●° 14-19
15	1.8	9.8	3.9	5.2	−4.7	714.8	714.5	716.4	79	45	52	W 0	SW 0	NE 0	0	0	0	.	
16	**−0.3**	9.6	6.0	5.1	−4.6	717.1	715.8	717.0	92	38	48	NE 0	SW 0	W 0	0	1	4	.	⌴ a
17	5.2	13.8	8.7	9.2	−0.3	718.0	717.7	718.6	70	45	72	N 0	SW 0	NW 0	2	7	1	.	
18	4.9	15.3	11.2	10.5	1.2	717.8	714.7	713.7	98	39	57	NE 0	SW 0	NE 0-1	0	0	0	.	
19	7.3	14.7	12.5	11.5	2.4	713.7	712.9	715.0	88	50	55	SW 0	SW 0-1	SW 1-2	10	6	10	0.0	●° 7
20	10.4	17.9	13.3	13.9	5.0	715.3	715.3	716.6	87	45	80	NW 0	SW 0-1	W 0	10	8	10	.	
21	8.3	17.1	12.8	12.7	3.9	715.8	713.6	713.1	100	42	50	NE 0	NE 0-1	NE 1	1	4	0	.	
22	10.5	19.8	12.7	14.3	5.7	712.7	709.7	706.6	53	**32**	50	NE 0	SW 0-1	NE 0	1	3	7	0.5	
23	11.4	13.7	9.0	11.4	3.0	703.2	702.6	702.7	90	53	63	SW 3-4	NE 1-2	NE 0-1	10●	3	0	**5.5**	● ⛈ 7-10, ● 16½
24	9.6	10.3	8.2	9.4	1.2	**700.3**	701.0	703.5	78	70	97	SW 2-3	NE 1-2	SW 0	10●	9	5	3.2	● 6½-10
25	5.1	13.2	6.6	8.3	0.3	704.4	704.6	710.9	80	39	96	NE 0	N 0	W 0	4	8	2	.	
26	4.9	12.9	8.0	8.6	0.7	716.2	715.7	716.9	93	34	57	NE 0	NE 0	NE 0	0	0	1	.	
27	5.8	14.2	11.1	10.4	2.7	716.4	713.9	714.8	65	35	43	NE 0	NE 0	NE 0	2	9	9	.	
28	6.4	15.8	10.8	11.0	3.5	715.3	715.2	717.4	66	35	65	NE 0	NE 0	NE 0	4	5	10	.	
29	4.4	15.6	9.8	9.9	2.6	718.0	715.7	716.3	85	35	50	NE 0	NE 0	NE 0	1	0	0	.	
30	5.0	18.6	11.8	11.8	4.7	714.7	712.6	714.0	74	34	50	NE 0	NE 0	NE 0	0	0	0	.	
31	11.2	**19.9**	13.0	14.7	7.8	713.7	712.1	713.6	51	36	48	NE 0	NE 0	NE 0-1	0	5	9	.	
Mittel	7.3	15.6	10.3	11.0	—	715.1	713.7	714.9	86	45	72				3.6	3.4	3.5	Summe 10.8	

$\lambda = 8^{\circ}\,57'$, $\beta = 46^{\circ}\,0'$.
$Hb = 276.2^{m}$, $G = 0.03\ ^{m}/_{m}$.

Lugano.

Oktober 1925.
Beobachter: *G. Malatesta.*

Tag	Lufttemperatur 7³⁰	13³⁰	21³⁰	Mittel	Abweich. vom Normalst.	Luftdruck 7³⁰	13³⁰	21³⁰	Relative Feuchtigkeit 7³⁰	13³⁰	21³⁰	Windrichtung und Stärke 7³⁰	13³⁰	21³⁰	Bewölkung 7³⁰	13³⁰	21³⁰	Niederschlag	Witterung
1	9.9	21.2	12.8	14.6	0.0	743.0	742.1	742.4	74	43	72	N 0	S 0	N 0	0	1	0	.	
2	9.8	19.8	14.4	14.7	0.3	743.3	741.7	741.5	73	42	70	N 0	S 0	N 0	0	0	0	.	
3	12.2	22.4	15.2	16.6	2.4	743.0	742.1	743.6	74	42	73	E 0	E 0	N 0	10	0	0	.	
4	11.6	21.4	16.2	16.4	2.4	743.6	742.9	741.8	74	44	75	N 0	S 0	N 0	0	0	0	.	
5	10.8	**23.0**	15.2	16.3	2.5	742.7	741.7	743.0	76	46	75	N 0	S 0	N 0	0	0	0	.	
6	13.4	19.4	16.4	16.4	2.8	**744.5**	743.8	742.0	76	63	78	N 0	S 0	N 0	10	4	0	.	
7	12.8	21.4	14.4	16.2	2.8	742.1	740.3	739.5	75	41	77	N 0	SE 0	N 0	3	0	0	.	
8	11.6	20.4	15.0	15.7	2.5	739.6	737.4	737.7	80	54	76	N 0	S 0	N 0	7	1	10	1.0	
9	12.0	16.0	13.8	13.9	0.9	740.5	742.5	743.3	78	65	77	N 0	E 0	N 0	10●	10	8	.	● 6–7½
10	12.4	17.2	10.6	13.4	0.6	744.0	742.2	740.4	64	40	78	N 0	SE 0	N 0	10	0	0	.	
11	8.2	16.4	11.4	12.0	−0.6	737.9	735.9	734.6	80	56	73	N 0	SE 0	N 0	1	0	0	.	
12	10.6	16.4	11.2	12.7	0.3	734.3	733.0	731.5	75	50	74	N 0	SW 0	N 0	10	0	0	.	
13	8.6	17.0	12.2	12.6	0.4	731.0	729.2	732.2	80	45	70	N 0	E 0	N 0	10	0	0	.	
14	11.4	18.0	11.4	13.6	1.6	732.6	730.8	734.0	70	45	74	N 0	SE 0	N 0	10	1	0	.	
15	9.8	14.6	5.2	9.9	−1.9	734.5	735.7	738.1	33	**30**	60	N 0	S 0	N 0	3	0	0	.	
16	3.8	12.2	5.0	7.0	−4.6	740.1	737.8	738.7	75	57	74	N 0	S 0	N 0	1	0	0	.	
17	4.0	13.6	7.6	8.4	−3.0	739.9	740.1	739.9	81	46	72	N 0	S 0	N 0	0	0	0	.	
18	5.2	15.2	10.8	10.4	−0.8	738.0	736.1	735.0	84	47	77	N 0	S 0	N 0	0	0	0	.	
19	7.8	15.4	13.2	12.1	1.1	735.0	733.6	734.4	84	48	76	N 0	S 0	N 0	10	0	0	.	
20	7.4	17.4	11.6	12.1	1.3	736.1	737.5	742.0	75	47	64	N 0	SE 1	N 0	1	0	10	.	
21	10.2	12.2	11.0	11.1	0.5	742.5	741.9	741.7	80	68	82	NW 0	NW 0	NW 0	10	10	10	1.0	≡° n–n, ● n (²¹/₂₂)
22	10.8	11.8	11.6	11.4	1.0	740.0	738.8	734.0	82	83	80	NW 0	NW 0	NW 0	10	10●	10	42.8	● n–n m. U., ≡° n–n
23	12.2	12.2	10.6	11.7	1.5	727.6	725.4	724.7	80	75	80	NW 0	W 0	N 0	10●≡	10	8	28.0	● n–ll, n, ≡ a
24	10.8	7.6	4.4	7.6	−2.4	723.3	**722.7**	724.3	63	70	79	E 0	N 0	N 0	10●	10●	8	**49.6**	● n–p
25	**3.6**	13.2	8.4	8.4	−1.5	727.3	728.7	734.4	80	45	78	N 0	SE 0	N 0	4	2	0	0.6	● n (²⁵/₂₆)
26	6.2	13.8	8.4	9.5	−0.2	739.0	740.3	740.7	76	41	73	N 0	S 0	N 0	0	0	0	.	
27	5.6	14.4	9.2	9.7	0.2	741.6	740.7	740.9	76	44	80	N 0	S 0	N 0	0	0	0	.	
28	7.4	14.8	8.2	10.1	0.8	741.0	740.6	741.1	74	40	72	N 0	S 0	N 0	5	1	0	.	
29	5.8	14.4	9.8	10.0	0.9	741.2	740.3	739.9	76	46	70	N 0	S 0	N 0	2	1	0	.	
30	8.4	15.6	11.8	11.9	3.0	740.1	739.4	739.4	75	42	78	E 0	S 0	N 0	1	3	0	1.4	● n (³⁰/₃₁)
31	10.8	15.4	11.8	12.7	3.9	739.6	739.6	739.2	80	60	78	NNW 0	S 0	N 0	10	6	10	0.6	● 9½–10
																		Summe	
Mittel	9.2	16.2	11.2	12.2	—	738.4	737.6	737.9	75	51	75				5.1	3.3	2.4	125.0	

$\lambda = 7^{\circ}\,35'$, $\beta = 47^{\circ}\,33'$,
$Hb = 277.2^{m}$, $G = 0.13\ ^{m}/_{m}$.

Basel.

Oktober 1925.
Beobachter: *Bernoullianum.*

1	10.4	12.4	12.0	11.6	−0.5	744.3	744.0	744.1	97	86	98	N 1	E 1	NE 0	10	10	10	.	≡° a
2	12.0	15.0	12.8	13.3	1.4	743.4	743.1	743.5	98	84	96	W 0	N 1	S 1	10≡	10	8	.	≡ bis 8
3	11.8	14.8	14.2	13.6	1.9	743.7	742.9	742.8	98	89	98	SE 0	W 0	NW 0	10≡	10	10	.	≡ bis 10, ≡² 10–11½
4	11.6	17.0	13.8	14.1	2.6	743.3	743.3	744.2	96	78	95	E 0	NW 1	W 1	10	6	4	.	≡° a
5	12.2	13.0	12.0	12.4	1.1	744.8	745.0	**745.1**	98	93	98	NW 1	N 1	S 0	10≡	10	10≡	.	≡ bis 9, 18–n
6	9.0	15.2	12.0	12.1	1.0	744.4	743.3	742.7	100	76	98	SE 1	NW 1	S 1	10≡	2	0	.	≡ n–8½
7	9.4	**18.8**	14.0	14.1	3.1	741.7	740.3	740.2	97	68	98	SE 1	SE 1	S 0	10≡	2	1	.	≡ bis 8
8	12.0	16.0	7.5	11.8	1.0	740.5	740.0	742.4	95	72	90	SE 0	W 1	W 1	9	9	10	1.9	≡° abds., ● 22–23½
9	6.8	8.6	10.8	8.7	−1.9	743.4	743.7	744.4	94	89	75	NW 1	NW 1	E 1	10	10	10	.	≡° a
10	4.5	8.2	9.6	7.4	−3.0	743.8	742.4	740.6	95	86	81	NW 1	W 1	NE 0	10	10	10	.	
11	8.8	10.2	9.2	9.4	−0.8	738.3	737.5	736.4	92	82	86	SE 0	NW 1	N 1	10	10	10	.	≡° J
12	4.0	9.8	6.8	6.9	−3.1	734.9	733.7	734.7	100	74	94	W 1	NW 1	SE 1	10≡	9	10	.	≡ bis 8½, ≡° abds.
13	5.2	12.0	10.4	9.2	−0.6	744.5	733.7	733.4	91	70	82	SE 1	W 1	S 0	7	5	10	.	
14	9.8	6.2	3.6	6.5	−3.1	732.1	734.8	738.4	82	91	83	SW 2	W 2	SW 1	9	10●	0	3.5	● 8–9½, 10¼–13½
15	**−0.8**	8.4	2.8	3.5	−5.9	740.4	739.9	741.3	96	56	97	SE 1	W 1	S 1	0	0	0	.	⊔ a
16	0.0	9.2	6.8	5.3	−3.9	740.7	740.2	741.6	89	**44**	88	E 1	SW 1	W 0	7	8	10●	1.2	⊔ a, ● 20½–21½, 23¼–23¾
17	6.2	9.6	10.0	8.6	−0.4	741.5	741.5	741.0	94	84	89	E 1	E 1	SE 1	10	10	10	0.3	● 5¾–6¼, ●° 8–10
18	10.2	16.6	9.6	12.1	3.3	739.2	737.6	736.3	93	59	86	SE 1	W 2	SE 1	7	7	5	0.7	● n (¹⁸/₁₉)
19	9.4	13.6	10.6	11.2	2.6	735.2	737.1	738.7	97	69	95	E 1	W 2	SW 1	10	10	10	4.0	● n–10½ m. U., 18½–n
20	6.2	8.6	9.4	8.1	−0.3	739.4	739.2	738.8	94	89	92	E 1	E 1	SE 1	10●	10	10●	1.5	● n–12¼, ●° 19–n
21	8.6	17.4	12.6	12.9	4.6	737.2	735.2	733.5	97	74	88	SE 1	S 1	SE 1	2	1	1	.	
22	9.2	13.2	13.2	11.9	3.8	732.2	731.3	725.7	92	88	80	SE 1	E 1	SE 1	7	10	0	7.9	●° 9½–11, ● 12¾–14 m. U., n
23	9.3	16.8	10.4	12.2	4.3	725.4	723.4	723.5	96	47	82	SE 1	SW 2	E 1	10●	8	3	**12.5**	● 4¼–8¾, n
24	9.2	12.2	10.4	10.6	2.9	**722.3**	722.7	725.2	97	75	82	E 1	S 1	SW 1	10●	10	5	1.1	● 4¾–7¾, n, ●° 13¾–14
25	8.2	12.0	9.0	9.7	2.2	726.0	728.4	733.8	92	76	96	E 1	NW 1	SE 1	6	10●	8	3.0	● n, 13¼–17 m. U.
26	7.2	13.0	10.3	10.2	2.8	739.3	739.0	738.2	97	69	78	SE 1	E 1	SE 1	2	1	1	.	
27	7.6	15.0	12.2	11.6	4.4	736.1	735.4	736.0	86	61	72	SE 1	SE 1	E 1	5	8	10	.	
28	8.8	15.5	11.2	11.8	4.8	738.5	739.1	741.2	86	56	93	SE 1	NE 1	W 1	8	10	10	.	
29	9.0	14.0	9.4	10.8	3.9	740.6	739.6	738.7	97	74	85	SE 1	N 1	E 1	9	1	0	.	
30	6.0	15.8	8.8	10.2	3.5	737.5	736.1	736.8	97	56	94	SE 1	E 1	S 1	4	0	0	.	
31	5.2	10.2	6.4	7.3	0.8	736.9	736.7	738.2	94	77	100	SE 1	W 1	W 1	8	4	10≡	.	≡ 19–22
																		Summe	
Mittel	8.0	12.8	10.1	10.3	—	738.1	737.8	738.1	94	74	89				8.1	7.1	6.4	37.6	

Oktober 1925.
Beobachter: *Observatorium.*

Säntis.

$\lambda = 9^{\circ}\,20'$, $\beta = 47^{\circ}\,15'$.
$H_b = 2500.1^{m}$, $G = -0.16$ m/m.

Tag	Lufttemperatur 7³⁰	13³⁰	21³⁰	Mittel	Abweich. vom Normalst.	Luftdruck 7³⁰	13³⁰	21³⁰	Relative Feuchtigkeit 7³⁰	13³⁰	21³⁰	Windrichtung und Stärke 7³⁰	13³⁰	21³⁰	Bewölkung 7³⁰	13³⁰	21³⁰	Niederschlag	Witterung
1	5.6	6.9	5.5	6.0	5.3	568.4	568.6	568.8	30	18	20	ENE 2	E 2	E 1	1	3	0	.	
2	4.6	8.0	4.5	5.7	5.2	567.9	568.7	569.2	28	32	70	SE 2	SSE 1	E 2	1	1	1	.	
3	5.6	7.6	6.0	6.4	6.0	569.0	569.5	569.3	60	46	50	NE 2	SE 2	SE 1	0	1	0	.	
4	6.6	7.2	5.3	6.4	6.1	569.3	569.9	569.9	25	35	35	NE 1	NE 1	NE 2	2	1	1	.	
5	6.0	7.0	6.8	6.6	6.4	569.5	570.1	**570.4**	70	65	5	NE 1	NE 1	NE 3	1	2	2	.	
6	7.4	**8.7**	4.8	7.0	7.0	569.9	570.1	569.6	8	16	30	ENE 1	E 1	SSW 4	1	1	0	.	⸗ abds.
7	3.5	6.6	2.8	4.3	4.4	568.3	567.9	567.3	75	85	100	SW 4	SW 3	WSW 3	1	2	10≡	.	≡ 20–n
8	1.2	2.0	−0.6	0.8	1.0	565.7	565.3	565.4	100	100	100	WSW 3	WSW 2	NW 1	10≡	10≡	10≡*	10.5	≡ n–n, ● ✳ sch. a, p, [✳° abds.
9	−1.2	3.4	1.4	1.2	1.5	565.4	566.5	567.5	100	80	82	NE 3	SE 2	ESE 0	2	1	0	.	
10	3.0	4.6	1.0	2.9	3.4	567.1	566.6	565.8	45	50	65	SE 1	SE 1	SE 3	0	1	0	.	
11	0.4	3.5	−0.7	1.1	1.7	563.1	562.3	561.3	30	45	62	SW 3	SSW 2	SW 2	1	1	2	.	
12	−0.7	2.4	−2.6	−0.3	0.4	559.6	559.1	558.6	95	65	40	SW 3	SW 3	WSW 3	1	3	1	.	⸗ abds,
13	−3.2	−0.9	−3.5	−2.5	−1.7	557.4	557.6	557.4	40	95	100	WSW 3	SW 2	WSW 4	3	4	10≡	5.5	≡ 18½–n, ⸗ p
14	−4.2	−4.4	−11.8	−6.8	−5.9	554.8	555.3	557.2	100	100	100	WSW 4	W 3	WSW 1	10≡*	10≡*	10≡	41.5	≡ ✳ n–n
15	**−13.2**	−9.7	−10.7	−11.2	−10.1	558.7	559.7	560.6	100	50	52	W 2	WSW 3	WSW 3	2	2	1	.	⸗ abds.
16	−7.0	−5.5	−6.4	−6.3	−5.1	560.2	561.0	561.8	22	35	100	WSW 3	WSW 4	WSW 4	6	10	10≡*	29.4	⸗ n–n, ✳ ≡ 16–n
17	−4.6	−2.4	−2.2	−3.1	−1.8	562.5	563.3	563.7	100	100	100	WSW 2	WSW 2	WSW 3	10≡*	10≡*	10≡*	55.6	≡ ✳ n–n
18	−1.1	−0.4	−0.7	−0.7	0.7	562.2	562.5	561.3	100	100	100	SSW 2	SW 4	WSW 4	10≡	10≡	10≡	6.5	≡ l, p–n, ⸗ p, ✳ n (¹⁸/₁₉)
19	−2.4	−2.3	−3.0	−2.6	−1.0	559.3	559.8	561.7	100	100	100	WSW 3	WSW 2	WSW 2	10≡*	10≡*	10≡*	**65.8**	≡ ✳ n–n
20	−1.1	0.0	0.4	−0.2	1.5	562.1	563.5	564.5	100	100	100	WSW 2	WSW 4	SW 5	10≡*●	10≡△●	10≡●	12.1	● ✳ △ n–n m. U., *)
21	1.5	4.6	5.5	3.9	5.7	564.5	564.4	564.4	95	30	20	SW 4	SW 3	SW 2	6	3	1	.	⸗ a
22	4.8	4.0	1.8	3.5	5.4	561.6	561.2	557.3	18	75	80	WSW 2	SSW 2	S 4	3	5	2	.	
23	−0.9	−2.8	−3.5	−2.4	−0.3	553.5	552.4	552.5	100	100	100	S 3	WSW 4	SW 3	10≡△	9*	0	7.3	≡ ✳ a, △ l, ⸗ n–n
24	−1.5	−4.7	−4.6	−3.6	−1.4	549.9	**549.8**	551.2	100	100	100	WSW 3	WSW 3	WSW 2	10	10≡*	10≡*	23.0	≡ ✳ 8½–n
25	−4.4	−2.3	−5.0	−3.9	−1.6	552.9	554.8	558.9	100	85	100	WSW 1	SE 1	SE 1	3	4	5	.	
26	−3.8	−0.9	−2.5	−2.4	0.0	562.4	563.3	563.9	90	90	20	SE 1	SSW 2	SSW 3	1	1	2	.	☋ 21
27	0.0	6.4	2.7	3.0	5.6	563.4	563.7	563.8	**0**	5	18	SW 2	SW 2	SSW 2	8	8	8	.	
28	0.2	0.6	−0.5	0.1	2.8	563.9	564.7	565.7	25	50	50	S 2	SE 2	SW 1	7	7	6	.	⸗ p zeitw.
29	1.8	3.3	1.3	2.1	4.9	565.3	565.4	565.7	21	20	55	SSW 2	SW 2	SSW 2	3	3	0	.	
30	2.0	4.4	1.8	2.7	5.7	564.0	564.1	564.0	80	70	62	S 1	SSW 2	S 2	1	1	0	.	
31	1.5	3.8	1.3	2.2	5.3	563.4	563.4	564.0	80	85	72	SSW 2	SSW 2	SSW 1	3	4	2	.	
Mittel	0.2	1.9	−0.2	0.6	—	562.8	563.1	563.3	66	65	67				4.4	4.8	4.3	Summe 256.7	*) **20.** ≡ n–n, ⸗ p

Oktober 1925.
Beobachter: Frl. *F. Lombardi.*

St. Gotthard (Hospiz).

$\lambda = 8^{\circ}\,34'$, $\beta = 46^{\circ}\,33'$,
$H_b = 2102.9^{m}$, $G = -0.14$ m/m.

1	4.2	9.1	7.7	7.0	4.2	596.8	597.3	597.3	36	33	42	SE 0	SE 1	SE 1	0	0	0	.	
2	5.3	9.6	6.1	7.0	4.3	597.3	597.2	597.3	54	41	49	SE 1	SE 1	SE 0	0	0	0	.	
3	5.6	**11.2**	5.7	7.5	4.9	597.4	597.7	597.7	55	46	68	SE 0	SE 0	SE 0	0	0	0	.	
4	7.8	10.6	7.1	8.5	6.0	587.5	598.1	597.7	65	35	48	SE 0	SE 0	N 1	0	0	0	.	
5	7.8	**11.2**	6.1	8.4	6.1	596.9	598.2	598.0	40	36	45	N 0	N 0	N 1	0	0	0	.	
6	6.5	**11.2**	6.5	8.1	5.9	598.4	**598.6**	598.4	40	45	72	N 0	N 0	N 1	0	0	10≡	.	≡ 20½–n
7	6.6	10.5	4.5	7.2	5.2	597.1	596.2	595.3	49	35	50	NE 1	NE 0	N 1	0	0	0	.	
8	3.8	6.1	1.0	3.6	1.7	594.6	593.8	594.0	79	64	73	N 2	N 0	N 1	5	10	10≡	0.6	≡ 20–n
9	1.8	5.2	3.0	3.3	1.6	594.5	595.6	595.6	85	61	71	N 1	NE 0	N 1	2	10	10≡	.	≡ 19¼–n
10	2.6	6.8	4.1	4.5	2.9	595.9	595.3	593.9	69	49	55	N 0	N 0	N 0	0	0	0	.	
11	3.0	6.0	0.2	3.1	1.7	591.8	590.6	589.9	55	45	60	NE 1	NE 2	N 1	0	0	0	.	
12	1.8	5.5	−1.3	2.0	0.7	588.4	588.8	587.3	67	63	64	N 0	N 1	N 2	0	0	0	.	
13	−2.1	−2.0	1.0	−1.0	−2.1	586.1	587.0	586.1	85	85	64	N 2	N 2	N 1	10≡	7	0	.	≡ bis 10¼
14	2.2	0.2	−4.1	−0.6	−1.6	585.7	585.4	585.6	55	85	88	NW 0	N 0	N 3	7	10*	10≡	3.5	✳ 13¼–16¼, ≡ 16¼–n
15	−4.4	−4.1	**−5.1**	−4.5	−5.3	585.3	588.0	588.5	69	58	59	N 1	N 2	N 2	5	0	0	.	
16	−3.1	−1.0	−3.8	−2.6	−3.3	590.4	590.9	591.9	39	35	65	NE 0	NE 1	NE 2	0	0	10	.	
17	−2.2	1.4	−1.2	−0.7	−1.3	592.0	593.3	593.2	85	55	64	NE 3	NE 1	N 1	3	3	0	.	
18	1.4	6.4	2.1	3.3	2.9	592.8	592.1	591.5	68	41	69	N 2	N 1	N 1	0	0	0	.	
19	0.3	1.6	1.6	1.2	0.9	589.7	589.5	591.0	79	85	84	N 0	N 1	NW 3	10	7	10≡	9.0	≡ 20–n, ● n (¹⁶/₂₀)
20	1.3	3.8	2.0	2.4	2.3	591.9	594.1	594.0	79	65	84	NE 1	NE 0	SE 1	10●	7	10≡	0.8	● n–8¾, ≡ 17½–n
21	2.5	3.1	2.1	2.6	2.6	594.1	595.1	593.0	87	79	75	SE 1	SE 1	SE 0	10≡	10≡	10≡	.	≡ n–n
22	2.1	2.6	1.0	1.9	2.1	592.1	589.5	587.1	79	81	89	SE 0	SE 0	SE 0	10≡	10≡●	10≡	**74.7**	≡ n–n, ● 12¼–21¼, 22–n
23	1.3	2.5	1.0	1.6	1.9	581.9	581.2	579.5	84	55	75	SE 0	SE 1	SE 0	10≡*	10	0	21.4	≡ bis 10, ✳ 7¼–10, n
24	−1.2	−1.3	−1.0	−1.2	−0.7	**578.3**	578.4	579.4	81	77	63	S 1	S 0	N 2	10≡*	10≡*	4	69.8	≡ ✳ n–15
25	−1.8	3.1	−2.0	−0.2	0.4	582.0	583.5	589.7	50	45	50	N 0	SE 0	SE 1	0	10	0	.	
26	−2.8	3.2	0.0	0.1	0.9	591.6	593.1	592.8	61	50	52	E 0	E 0	S 1	0	6	0	.	
27	−0.4	3.2	0.3	1.0	1.9	592.3	593.4	593.3	55	48	50	S 1	S 1	S 1	0	8	0	.	
28	−0.8	4.0	0.0	1.1	2.2	593.2	593.8	594.1	45	48	60	S 1	S 1	S 1	0	6	0	.	
29	−0.4	6.1	0.4	2.0	3.2	594.2	594.4	594.2	**32**	39	61	S 0	S 2	S 1	0	0	0	.	
30	2.5	5.0	1.0	2.8	4.2	593.4	593.7	593.4	63	54	82	S 1	S 1	S 1	4	7	10≡	1.4	≡ 19¼–n, ● n (³⁰/₃₁)
31	2.1	2.4	1.4	2.0	3.5	593.1	593.1	593.1	73	72	72	S 1	S 1	S 1	10	10●	5	3.0	● 12¼–14
Mittel	1.7	4.6	1.5	2.6	—	591.8	592.2	592.1	63	55	65				3.4	4.5	3.5	Summe 184.2	

$\lambda = 7^\circ 26'$, $\beta = 46^\circ 57'$,
$H_b = 572.2^m$, $G = 0.05$ m/m.

Bern.

November 1925.
Tellur. Observatorium.

Tag	Lufttemperatur 7³⁰	13³⁰	21³⁰	Mittel	Abweich. vom Normalst.	Luftdruck 7³⁰	13³⁰	21³⁰	Relative Feuchtigkeit 7³⁰	13³⁰	21³⁰	Windrichtung und Stärke 7³⁰	13³⁰	21³⁰	Bewölkung 7³⁰	13³⁰	21³⁰	Niederschlag	Witterung
1	4.7	7.8	5.0	5.8	0.6	713.1	712.3	712.0	100	90	100	N 0	NE 0	NW 0	10≡	3	10≡	.	≡ n–12¾, 16–n
2	3.2	7.9	8.3	6.5	1.4	711.3	710.9	713.1	100	90	99	S 0	W 0	W 0	10≡	10	9	4.6	≡ n–11¼, ●° 13¾–19½, n
3	4.3	9.9	8.9	7.7	2.8	714.5	714.2	714.4	100	85	89	SW 0	W 0	SE 0	10≡	10	8	0.1	≡ a, ● tr. 12–13¾, 20½
4	8.5	**16.7**	13.3	12.8	8.1	714.5	713.7	715.0	94	63	75	SE 0	W 0	SW 1	7	8	10	0.5	
5	10.0	11.4	9.4	10.3	5.7	713.1	712.0	710.9	85	94	86	SW 0	W 0	SW 0	9	10	10	13.8	●° 6–7¼, ● 8–n m. U.
6	7.2	8.1	5.3	6.9	2.5	709.9	710.9	710.2	9[illegible]	68	88	W 0	W 1	SW 0	10●	9	10	0.0	● tr. 7½–7¾
7	0.7	4.6	4.5	3.3	−0.9	705.1	700.1	695.0	100	89	97	W 0	S 0	SE 0	10≡	10	10	**27.3**	⌊, ≡–10, ● 12¼–n
8	6.5	9.8	7.0	7.8	3.7	691.4	690.8	690.2	82	65	83	W 1	W 2	SW 0	10●	5	4	0.9	●° 6–8, n, ⸙ 12–14
9	3.0	7.1	2.9	4.3	0.4	**689.5**	695.1	701.1	93	65	76	W 0	NW 1	W 1	10	7	10	1.9	● 8¼–17 m. U.
10	1.8	3.4	1.4	2.2	−1.6	704.4	707.0	710.2	92	66	85	S 0	NE 0	SE 0	10●	4	8	0.2	●° ✳° 5–12½ zeitw.
11	−0.4	1.8	1.9	1.1	−2.5	711.1	712.4	713.1	89	84	91	N 0	NE 1	NE 1	10	10	10	0.9	⌊ a, ≡° n–n, ●° n (11/12)
12	1.1	1.6	1.0	1.2	−2.2	710.5	710.9	712.2	96	93	94	NE 2	NE 1	NW 1	10●	10	10	0.1	●° n–8, ≡° n–n, ⸙ 1
13	1.0	1.3	1.2	1.2	−2.1	712.0	711.3	711.4	94	87	81	NE 0	N 0	NE 0	10	10	10	.	≡° n–n
14	0.8	1.1	0.7	0.9	−2.2	711.4	711.9	712.3	90	86	94	N 1	NE 1	NE 0	10	10	10	.	≡° n–n
15	0.6	3.5	−0.6	1.2	−1.8	714.1	714.8	716.4	95	78	96	NE 0	NE 0	NE 0	10	10	0	.	≡° n–14
16	−3.0	0.1	0.0	−1.0	−3.8	716.1	716.5	716.6	100	93	100	N 0	W 0	NE 0	10≡	10	10≡	.	⌊, ≡ a–12, 16–n, ≡° 12–14½
17	0.0	1.3	0.7	0.7	−2.0	715.6	715.3	716.3	97	93	94	SE 1	NE 1	NE 1	10≡	10≡	10	.	≡ n–18
18	0.1	1.7	0.8	0.9	−1.6	715.7	715.8	716.9	97	82	88	NE 1	NE 1	NE 1	10	10	10	.	
19	−0.5	1.0	0.6	0.4	−2.0	717.2	718.0	719.1	96	85	92	NE 1	NE 0	NW 0	10	10	10	.	≡° n–n
20	−0.3	1.4	0.4	0.5	−1.7	719.1	**719.3**	719.2	94	85	98	SW 1	SW 0	E 0	10	10	10≡	.	≡° n–18, ≡ 18–n
21	−0.5	0.7	−0.2	0.0	−2.1	717.1	715.3	713.8	100	92	99	W 0	N 0	NE 0	10≡	10≡	10≡	.	≡ n–n
22	−0.8	−0.1	−0.7	−0.5	−2.4	711.5	710.2	709.4	92	88	98	SW 1	W 0	SW 1	10	10	10	.	≡° n–17, 20–n, ≡ 17–20
23	−2.3	1.8	0.4	0.0	−1.8	708.3	707.4	707.4	98	82	82	SW 0	SSW 0	N 0	10	3	10	0.8	≡° n–11¼, 20–n, ✳° n
24	−0.8	0.1	0.2	−0.2	−1.9	708.4	709.6	709.9	92	87	76	N 1	NE 1	NE 1	10*	10	10	0.4	✳° n–17 zeitw.
25	−1.3	1.5	−1.0	−0.3	−1.8	708.4	706.1	702.0	77	**58**	92	N 0	SW 1	SW 1	10	10	10	1.1	✳° 18½–n m. U.
26	−1.9	−2.0	−3.5	−2.5	−3.9	707.1	709.6	714.2	70	69	68	W 2	SW 1	SW 1	10*	10	1	0.0	✳ fl. n–20 zeitw., ⸙ a ⊠
27	**−9.2**	−3.4	−8.6	−7.1	−8.3	711.9	707.3	704.8	85	68	84	NE 0	W 0	S 0	1	8	0	1.7	✳° n (27/28)
28	−6.2	−2.5	−4.0	−4.2	−5.3	701.6	700.1	701.0	95	85	84	SE 0	SW 0	SW 1	10*	8	10	2.5	✳° n–10¼ m. U., 16¼–17¼, ⊠
29	−4.2	−2.4	−2.5	−3.0	−4.0	701.4	702.4	705.0	69	76	95	SW 0	SW 2	W 2	10*	10	10	2.0	✳ 1–n m. U., ⸙ p [≡ a ⊠
30	−6.0	−0.6	−3.6	−3.4	−4.2	709.0	707.9	704.8	85	59	74	WSW 0	S 0	SW 0	10	4	10	4.7	●° ✳° n (30/1) ⊠
Mittel	0.5	3.1	1.6	1.7	—	709.8	709.6	709.9	92	80	89				9.6	8.6	8.7	Summe 63.5	

$\lambda = 6^\circ 57'$, $\beta = 47^\circ 0'$,
$H_b = 487.3^m$, $G = 0.06$ m/m.

Neuchâtel.

November 1925.
Observatorium.

Tag	Lufttemperatur 7³⁰	13³⁰	21³⁰	Mittel	Abweich. vom Normalst.	Luftdruck 7³⁰	13³⁰	21³⁰	Relative Feuchtigkeit 7³⁰	13³⁰	21³⁰	Windrichtung und Stärke 7³⁰	13³⁰	21³⁰	Bewölkung 7³⁰	13³⁰	21³⁰	Niederschlag	Witterung
1	5.3	7.5	5.6	6.1	−1.4	720.4	719.8	719.3	100	94	100	N 1	NW 1	NE 0	10≡	10	10≡	.	≡ a, p
2	4.8	7.5	8.8	7.0	−0.4	718.6	718.1	720.4	100	97	97	NE 1	SW 1	NW 1	10≡	10	4	5.0	≡ a, ● 12½–20 m. U.
3	7.0	10.3	10.1	9.1	1.9	721.5	721.3	721.7	100	84	95	N 0	SW 1	NW 1	10	10	10	0.2	● tr. abds.
4	10.6	**16.8**	13.7	13.7	6.7	721.5	721.1	721.9	86	**57**	78	SW 1	SW 2	N 1	8	8	10●	0.2	● tr. III
5	10.2	10.8	9.2	10.1	3.2	720.1	718.7	718.0	93	100	79	NE 0	NW 0	W 1	10	10●	10	10.4	● 8–n m. U., ≡° mittags
6	7.7	8.2	4.2	6.7	0.0	717.3	718.2	717.5	74	63	91	NW 1	NW 1	N 1	10	10	9	0.3	●° n–n m. U.
7	2.3	5.3	7.2	5.3	−1.2	711.6	706.1	700.7	100	91	92	NE 1	SW 2	SW 3	10	10●	10●	20.0	≡° a zeitw., ● 11½–n, ⸙ p
8	5.6	10.3	8.2	8.0	1.6	698.0	697.1	696.4	88	72	80	W 2	W 2	NW 1	10	7	9	1.9	●° n–13 m. U., ● tr. abds.
9	6.1	6.6	3.4	5.4	−0.8	**696.1**	702.8	708.5	95	70	68	NW 1	W 2	NW 2	10●	9	10	0.5	●° n–10, ● tr. 15½
10	2.7	4.9	0.5	2.7	−3.3	711.9	714.5	717.5	75	58	82	NW 1	NE 1	N 1	10	8	1	.	
11	0.4	3.1	3.4	2.3	−3.6	718.8	719.9	720.2	86	75	82	NE 1	NE 1	E 3	10	10	10	.	
12	3.2	3.1	2.2	2.8	−2.9	718.0	718.2	719.5	81	79	83	E 3	E 3	W 1	10	10	10	0.2	✳ fl. 15½–16, ● tr. 16
13	1.9	3.0	1.9	2.3	−3.3	719.2	718.6	718.9	91	81	91	N 1	NE 1	NE 1	10	10	10	.	
14	1.6	2.6	1.8	2.0	−3.4	718.9	719.4	720.2	85	74	85	NE 0	NE 0	N 0	10	10	10	.	
15	1.6	4.6	1.4	2.5	−2.8	721.7	722.1	723.7	87	75	82	NE 1	NE 1	N 1	10	7	2	.	
16	−1.3	0.8	0.5	0.0	−5.1	723.9	724.2	724.1	100	93	100	NE 1	NE 1	NE 1	9	10	10	.	⌊ a, ≡° a, p
17	1.2	2.7	1.8	1.9	−3.0	723.2	722.7	723.9	89	86	82	NE 1	E 1	NE 2	10	10	10	.	
18	1.2	2.0	2.0	1.7	−3.1	723.2	723.3	724.5	85	82	81	E 2	E 2	E 2	10	10	10	.	
19	0.6	1.6	1.2	1.1	−3.5	725.1	725.6	726.6	88	89	85	NE 1	E 1	E 1	10	10	10	.	
20	1.0	2.5	1.4	1.6	−2.8	726.5	726.5	**726.9**	96	91	96	SE 1	N 1	N 1	10	10	10	.	≡° a zeitw.
21	0.1	1.1	0.0	0.4	−3.9	724.5	722.8	721.5	100	98	97	N 1	E 1	NE 1	10≡	10≡	10	.	≡ a, p
22	−0.6	1.2	0.8	0.5	−3.6	718.8	717.4	716.7	96	89	93	NE 1	E 1	E 1	10	10	10	.	
23	0.6	4.8	1.5	2.3	−1.7	715.2	714.1	714.8	93	84	95	NW 1	SW 1	E 1	10	8	9	.	
24	0.7	2.8	0.0	1.2	−2.7	715.9	717.0	717.4	93	75	74	NE 1	NE 1	NE 1	10	9	4	0.0	✳ fl. 9–14 zeitw.
25	−3.1	2.2	−0.6	−0.5	−4.2	715.8	712.7	709.4	81	**57**	100	NE 1	NW 2	NW 2	3	9	10*	7.1	✳ 18–n, ⸙ p
26	−1.6	−0.9	−3.4	−2.0	−5.6	713.4	717.4	721.9	84	69	66	NW 3	W 3	E 1	10*	10*	2	0.3	✳° n–15 m. U., ⸙ a ⊠
27	**−8.8**	−2.2	−7.4	−6.1	−9.5	718.4	714.6	711.7	89	69	89	NW 0	NE 0	NE 1	6	4	3	.	⊠
28	−4.5	−2.2	−2.9	−3.2	−6.4	708.0	706.8	708.4	77	76	73	N 1	N 1	N 1	10	10	10	0.8	✳ fl. a, ✳° 13–16 m. U. ⊠
29	−3.5	−2.2	−1.8	−2.5	−5.6	709.1	710.2	713.1	72	84	84	NW 1	SW 2	NW 2	10	10*	8*	6.1	✳ ⸙ 8–n m. U. ⊠
30	−2.5	0.5	2.7	0.2	−2.7	716.4	715.1	712.0	77	73	72	W 1	W 2	SW 3	10	10	10	10.2	⸙ p, ● n (30/1) ⊠
Mittel	1.7	4.0	2.6	2.7	—	717.2	716.9	717.1	89	79	86				9.5	8.8	8.4	Summe 63.2	

November 1925.
Beobachter: Frl. *H. Nager.*

Altdorf.

$\lambda = 8^{\circ}\,39'$, $\beta = 46^{\circ}\,53'$,
$H_b = 456.3^{m}$, $G = 0.05$ m/m.

Tag	Lufttemperatur 7³⁰	13³⁰	21³⁰	Mittel	Abweich. vom Normalst.	Luftdruck 7³⁰	13³⁰	21³⁰	Relative Feuchtigkeit 7³⁰	13³⁰	21³⁰	Windrichtung und Stärke 7³⁰	13³⁰	21³⁰	Bewölkung 7³⁰	13³⁰	21³⁰	Niederschlag	Witterung
1	7.3	8.5	6.4	7.4	0.5	722.6	722.2	722.3	100	80	100	W 0	NW 0	W 0	10≡	10	10≡	.	≡ a, abds.
2	5.6	9.8	8.3	7.9	1.1	721.6	720.1	723.6	100	83	100	W 0	NW 0	W 0	10≡	10	10●	12.1	≡² a, ● 15¾–n
3	5.4	11.3	9.0	8.6	2.0	724.2	723.6	724.2	100	60	93	S 0	W 0	W 0	2	10	10	0.3	
4	9.4	**15.2**	10.7	11.8	5.3	724.4	723.4	724.7	90	63	88	N 0	W 0	N 0	8	3	8	.	
5	10.7	13.6	9.7	11.3	5.0	722.8	721.2	720.5	92	80	95	W 1	N 0	NW 0	10	10	10	**12.2**	● 15–19½
6	9.3	9.7	6.9	8.6	2.4	719.0	719.4	720.0	73	48	76	N 1	NW 0–1	NW 0	10●	10	10	2.1	● a
7	2.5	6.6	10.3	6.5	0.5	713.7	708.7	703.3	95	70	35	SW 0	NW 0–1	SE 2	9	10	10	4.5	● n (⅞)
8	7.1	10.1	5.5	7.6	1.8	700.9	700.0	699.5	100	64	96	NE 0	SW 0	NW 0	10●	4	10	1.4	● a
9	12.6	8.3	4.4	8.4	2.7	**696.8**	703.8	710.2	**32**	77	83	E 1	NE 0	NW 0	5	10	10●	3.3	● abds., n
10	3.0	4.8	2.8	3.5	−2.0	713.9	716.8	720.4	98	85	95	E 0	NW 0	NW 0	10●	10●	10	1.4	● a–p
11	2.2	4.5	1.9	2.9	−2.5	721.5	722.5	722.9	100	58	100	NE 0	NW 0	NW 0	10	10	10	.	
12	2.8	5.1	3.4	3.8	−1.4	720.9	720.9	722.5	97	68	92	SW 0	S 0	NW 0	10	10	10	.	
13	3.1	4.9	4.0	4.0	−1.1	722.1	720.9	721.3	82	85	70	SE 0	W 0	W 0	10≡	10	10	.	≡ a
14	3.3	3.7	3.4	3.5	−1.4	721.4	721.3	722.7	100	88	100	S 0	NW 0	NW 0	10●	10●	10●	(2.0)	● a, p m. U.
15	3.2	3.4	3.9	3.5	−1.3	724.3	726.1	727.2	100	83	99	NW 0	NW 0	NW 0	10	10	10	;	
16	1.0	4.1	3.3	2.8	−1.9	726.2	725.9	726.7	100	87	95	NE 0	NW 0	NW 0	10	10	10	.	≡° a
17	3.2	4.3	3.3	3.6	−0.9	726.0	725.4	726.7	85	73	84	NW 0	NW 0	NW 0	10	10	10	.	
18	3.4	4.4	3.8	3.9	−0.5	726.0	725.8	727.2	85	80	92	NW 0	N 0	N 0	10	10	10	.	
19	3.5	4.0	3.4	3.6	−0.6	727.6	727.7	729.2	89	85	85	SE 0	NW 0	N 0	10	10	10	.	
20	2.5	3.9	1.6	2.7	−1.4	729.4	**729.8**	729.7	93	87	100	E 0	NW 0	NW 0	10	10	10	.	
21	0.7	3.3	1.4	1.8	−2.2	727.4	725.4	724.0	100	84	93	SE 0	E 0–1	NW 0	10≡	10	10	.	≡ a
22	0.9	2.4	0.0	1.1	−2.7	721.7	719.8	719.4	89	78	100	SE 0	SW 0	N 0	10	10	10≡	.	≡² abds.
23	−1.2	1.7	0.5	0.3	−3.4	718.4	717.2	717.6	100	92	100	SE 0	S 0	NW 0	10≡	10	10●	1.9	≡² a, ● abds.
24	1.5	2.0	1.0	1.5	−2.0	718.6	719.7	720.1	100	98	100	N 0	N 0	NW 0	10*	10*	10	3.2	✳ a, p
25	1.3	2.5	0.3	1.4	−2.0	718.0	714.7	710.8	95	65	100	E 0	E 0	SE 0	10	10	10*	2.5	✳ abds., n
26	0.3	−1.4	−2.3	−1.1	−4.4	714.3	717.7	723.5	50	65	73	NW 1	NE 1–2	N 2–3	10	10*	10*	1.9	✳ a, p, ✳ ⚡ abds. [✳]
27	−6.7	−1.3	**−7.4**	−5.1	−8.2	720.9	716.6	714.3	70	46	80	S 0	NE 0	S 0	4	10	3	.	[✳]
28	−4.7	−1.3	−3.1	−3.0	−6.0	710.7	708.7	710.2	81	83	75	W 0	S 0	N 2	10	10*	10*	4.7	✳ p–n, ⚡ abds. [✳]
29	−3.2	−2.4	−3.0	−2.9	−5.7	711.6	712.2	714.2	99	90	99	SE 0	NW 0	NW 0	10	10*	10*	8.9	✳ a, p [✳]
30	−6.6	−0.6	2.5	−1.6	−4.3	719.9	717.8	715.1	83	45	50	E 0	E 0	SE 2–3	4	2	7	.	⚡ abds. [✳]
Mittel	2.8	4.8	3.2	3.6	—	719.6	719.2	719.8	89	75	88				9.1	9.3	9.6	Summe 62.4	

November 1925.
Observatorium.

Genf.

$\lambda = 6^{\circ}\,9'$, $\beta = 46^{\circ}\,12'$,
$H_b = 405.0^{m}$, $G = 0.02$ m/m.

1	7.0	13.0	8.8	9.9	2.9	727.4	726.7	726.3	100	81	92	SE 0	SW 0	NW 1	1	0	8	0.2	
2	7.6	8.8	8.8	8.5	1.7	726.6	725.8	728.1	100	97	97	W 0	W 0	SW 0	10≡	10●	0	10.5	≡² a, ● 11–17
3	4.8	12.0	11.2	9.0	2.3	728.9	729.2	729.3	100	83	74	SSW 0	SW 0	SW 0	10≡	10	10	0.4	≡² a, ● n
4	8.8	**19.4**	12.2	13.2	6.7	729.6	729.1	729.3	89	**50**	85	NW 0	SW 1	NW 0	2	9	2	.	◐ 13
5	13.0	12.6	10.8	11.9	5.6	727.8	726.7	725.9	77	90	85	SW 1	SW 1	NNE 1	10	10●	9	5.4	●° a, p, n
6	8.0	9.3	5.7	8.1	2.0	725.1	725.6	724.3	81	70	85	NW 1	NNE 1	NNE 1	10	9	0	.	◐° 10½
7	2.5	6.2	7.5	5.0	−0.9	719.3	714.7	709.4	91	85	86	SE 0	SE 0	W 1	10	10●	10●	**19.8**	● 10¾–22½, n
8	8.4	12.0	9.0	9.6	3.9	706.2	704.7	**703.4**	83	57	81	SW 2	SW 2	SW 0	3	9	2	3.8	◠ 9, ● n
9	8.4	7.8	4.7	6.7	1.1	704.6	710.6	716.6	76	75	77	SW 2	SW 1	NE 0	9	9	10	.	
10	3.6	5.4	1.0	3.4	−2.0	719.7	722.3	724.7	83	65	88	SW 0	NNE 1	SE 0	10	9●	1	0.2	● ✳° a, p
11	−1.0	5.1	4.3	2.3	−2.9	726.2	726.5	727.0	92	66	71	SE 0	NNE 1	NNE 2	10	9	10	.	⌴ a
12	4.0	4.4	4.1	4.2	−0.9	725.0	725.0	726.8	77	77	81	NNE 1	NE 1	NNE 1	10	10	10	.	
13	4.0	5.0	4.2	4.4	−0.5	726.5	726.0	725.9	73	74	72	NE 0	NNE 0	NNE 1	10	10	10	.	
14	3.4	3.6	3.5	3.5	−1.2	726.4	726.6	727.6	73	80	83	NNE 1	NE 1	NE 0	10	10	10	.	
15	1.2	5.5	−0.1	2.8	−1.8	729.5	729.5	730.8	85	62	85	SW 0	SE 0	SE 0	2	2	0	.	
16	0.4	4.8	2.6	2.4	−2.1	731.0	731.1	731.2	93	77	90	SE 0	NNE 0	NNE 0	8	9	10	.	
17	2.5	3.8	3.7	3.2	−1.1	730.5	730.1	731.0	90	81	83	E 1	NE 1	NNE 1	10	10	10	.	
18	2.8	3.8	3.7	3.4	−0.7	730.1	730.4	731.6	86	76	78	NNE 2	NNE 2	NNE 2	10	10	10	.	
19	2.6	3.0	2.4	2.9	−1.1	732.0	732.7	734.0	86	83	87	NNE 2	NNE 1	NNE 1	10	10	10	.	
20	2.0	3.8	3.2	2.8	−1.0	**734.1**	733.8	734.0	94	87	90	NE 1	SW 1	SW 0	10	10	10	.	
21	1.6	3.6	3.2	2.7	−0.9	731.9	730.0	728.6	95	90	90	E 1	E 0	SE 0	10	10	10	.	
22	1.4	3.2	1.2	2.2	−1.3	726.0	724.7	724.3	93	80	91	E 1	NE 0	E 1	10	10	10	.	
23	0.2	4.5	4.3	2.6	−0.7	723.0	722.1	722.0	96	81	83	E 0	SE 0	SE 0	10	10	9	.	
24	4.5	2.9	2.5	3.4	0.2	722.5	723.9	724.2	75	80	83	SSW 1	NNE 2	NNE 2	10	10	10	.	
25	1.6	5.0	−0.1	1.9	−1.1	723.4	721.5	718.9	71	54	89	NNE 1	SW 1	NNE 2	9	9	10*	2.3	✳ 19–22½, n [✳]
26	−1.4	1.0	−2.0	−0.6	−3.5	724.0	726.7	729.3	94	61	73	SW 0	NW 1	NNE 1	10	4	2	.	[✳]
27	−6.6	−1.6	−6.2	−4.8	−7.5	726.3	722.6	719.5	86	74	82	SE 0	NE 0	SW 0	9	0	1	.	[✳]
28	−5.0	0.2	−3.5	−4.0	−6.6	716.1	714.9	716.6	86	72	88	SW 0	SW 1	SW 0	10	7	9	0.4	✳ p, n [✳]
29	−4.0	−1.0	−1.3	−2.7	−5.2	718.1	719.2	721.8	81	77	88	SSW 0	SSW 1	SSW 1	10	10	10*	3.8	✳ a, p, n
30	−3.4	2.0	1.8	−0.8	−3.2	724.7	723.7	721.1	95	71	65	SE 0	SW 1	SW 1	9	9	10	9.3	[✳]
Mittel	2.8	5.6	3.7	3.9	—	724.7	724.5	724.8	87	75	83				8.7	8.5	7.4	Summe 56.1	

Die Beobachtungstermine von Genf sind 7^{35}, 13^{35}, 21^{35}. Die Temperatur-Tagesmittel resultieren aus 8 Beobacht. in dreistündigen Zeitintervallen.

$\lambda = 8^\circ 33'$, $\beta = 47^\circ 23'$.
$Hb = 493.2^m$, $G = 0.08$ m/m.

Zürich.

November 1925.
Meteorol. Zentralanstalt.

Tag	Lufttemperatur 7³⁰	13³⁰	21³⁰	Mittel	Abweich. vom Normalst.	Luftdruck 7³⁰	13³⁰	21³⁰	Relative Feuchtigkeit 7³⁰	13³⁰	21³⁰	Windrichtung und Stärke 7³⁰		13³⁰		21³⁰		Bewölkung 7³⁰	13³⁰	21³⁰	Niederschlag	Witterung
1	3.7	6.2	5.6	5.2	−0.7	720.1	719.7	719.5	100	92	100	W	0	W	0	E	1	10≡	10	10≡	0.4	≡ a-12, abds., ≡ n
2	4.9	7.8	8.7	7.1	1.4	718.8	717.4	720.1	100	88	100	E	0	NW	1	W	1	10≡	10	10●	10.9	≡ n-10, ● 15½-23
3	7.2	11.0	13.3	10.5	4.9	720.7	720.6	720.5	100	79	56	SE	0	NW	1	W	2	10≡	10	9	0.4	≡ n-9½, ●° 13-15 zeitw.
4	11.6	20.4	13.4	15.1	9.7	720.8	720.2	721.8	82	42	87	SE	1	W	1	NW	1	9	4	10●	2.3	●° 6-6¾, ● 20¾-24
5	11.0	11.6	11.3	11.3	6.1	719.6	718.5	716.8	92	92	62	E	1	SE	1	SW	1	10●	10●	10	10.6	● 7-11¼, 13-20¼, 22¾-23½
6	7.8	8.9	6.4	7.7	2.6	716.6	717.3	717.2	75	62	76	W	1	W	1	NW	0	10	10	10	.	●° 9½-10¼
7	2.8	5.6	4.8	4.4	−0.5	711.2	706.1	701.0	99	71	99	E	0	SW	1	E	1	10	10●	10●	18.4	● 13-n
8	7.0	9.8	7.1	8.0	3.3	697.2	696.8	696.7	78	61	81	W	2	SW	2	NW	1	10●	9	8	0.8	● n-9½ m. U.
9	3.5	7.0	3.2	4.2	−0.4	694.4	701.5	708.1	96	62	78	NW	1	W	2	NW	2	5	10	10	0.7	● ⸝ 10¾-11¼, n
10	2.2	4.3	0.3	2.3	−2.1	711.6	714.1	717.6	90	70	95	W	0	NW	1	W	0	10	9	5	0.5	●° n-7¾, 8½-11½
11	1.3	3.0	3.2	2.5	−1.8	718.8	720.0	720.6	87	73	79	NE	1	NE	1	NE	1	10	10	10	0.3	● n (11/12)
12	1.9	2.2	1.6	1.9	−2.2	718.5	718.7	719.5	90	80	85	E	1	NE	1	NE	1	10●	10	10	0.0	≡° n-10, ●° 16¼
13	1.4	2.7	1.9	2.0	−1.9	719.3	718.5	718.6	90	80	85	NE	0	SE	1	NW	0	10	10	10	.	
14	1.0	1.7	1.3	1.3	−2.5	718.6	718.7	720.1	87	95	86	E	0	NE	1	W	0	10	10	10	0.1	≡ 14-17, △° n
15	1.0	3.1	0.0	1.4	−2.2	721.6	722.2	723.8	87	63	92	NW	0	SE	1	E	0	10	10	4	.	
16	−0.6	3.3	1.8	1.5	−1.9	723.5	723.4	723.9	99	81	90	NW	0	N	1	NE	0	10	10	10	.	
17	0.8	1.7	1.4	1.3	−2.0	723.1	722.9	723.9	97	85	82	NE	1	SE	1	E	0	10	10	10	.	
18	1.4	2.5	0.4	1.4	−1.7	723.4	723.4	724.7	77	73	84	E	1	E	1	NE	2	10	10	10	.	
19	0.2	1.4	0.7	0.8	−2.2	724.9	725.1	726.0	89	82	88	E	1	NE	1	NW	0	10	10	10	.	
20	0.2	1.4	0.4	0.7	−2.1	725.9	726.2	726.3	95	89	96	E	0	E	0	NW	1	10	10	10	.	
21	0.2	0.8	0.0	0.3	−2.4	724.1	722.6	721.1	98	86	91	NE	0	SE	0	NE	1	10	10	10	.	
22	0.0	0.7	−0.1	0.2	−2.3	718.5	717.0	716.2	93	84	93	N	0	SW	1	SW	0	10	10	10	.	
23	−1.0	1.8	0.4	0.4	−2.0	715.2	714.3	715.5	94	75	87	NW	0	NW	1	N	1	10	6	10	.	
24	−0.7	1.5	−1.4	−0.2	−2.4	716.2	717.1	717.5	82	74	88	N	1	NE	1	NE	0	10	10*	5	.	✳° fl. p zeitw.
25	−2.0	2.5	−0.5	0.0	−2.1	715.2	712.0	707.6	81	52	82	NW	0	SW	1	SW	2	10	8	10*	1.5	✳ fl. p, ✳° 20¾-23, ⊕ 9
26	−1.9	−1.6	−2.6	−2.0	−4.0	711.3	715.1	720.6	89	75	63	W	2	W	1	NW	1	10*	10	10	0.2	✳° n-12
27	−8.6	−4.0	−7.0	−6.5	−8.3	718.1	714.2	710.8	92	68	91	NE	0	NE	0	SE	0	3	8	0	1.1	✳° n (26/27)
28	−5.0	−2.4	−3.1	−3.5	−5.2	707.8	706.1	707.6	95	76	67	SW	1	W	1	SW	1	10*	10*	10	1.3	✳° 5¼-9¼, 11-12, p, n
29	−4.2	−2.4	−2.1	−2.9	−4.4	708.0	708.7	711.5	79	74	91	W	1	SW	2	NW	1	10*	10*	10	5.7	✳° 7¼-14, ✳ 18-20½, n
30	−3.0	2.4	−2.4	−1.0	−2.4	716.0	714.9	711.6	66	46	65	SW	1	S	1	E	0	4	4	10	9.0	✳ n (30/1)
Mittel	1.5	3.8	2.3	2.5	—	716.6	716.4	716.9	89	74	84							9.4	9.3	9.0	Summe 64.2	

$\lambda = 8^\circ 30'$, $\beta = 47^\circ 3'$,
$Hb = 1787.3^m$, $G = -0.11$ m/m.

Rigi-Kulm.

November 1925.
Beobachter: *Jakob Wiget.*

1	6.0	8.4	5.5	6.6	6.1	615.2	615.5	615.5	19	20	22	S	0	S	0	S	0	0	3	0	.	
2	5.5	5.4	1.5	4.1	3.7	614.2	613.4	614.8	48	45	100	W	2	SE	0	W	2	10	10	10●	26.5	● p-n
3	1.0	5.5	8.0	4.8	4.5	615.2	617.2	617.2	100	9	25	W	1	NW	0	W	3	0	10	7	0.8	
4	7.2	9.2	6.0	7.5	7.3	617.4	617.6	617.9	50	28	53	W	2	W	2	W	3	7	3	10	.	
5	4.4	3.6	1.0	3.0	2.9	615.5	614.0	613.2	85	100	100	W	1	W	2	W	3	10	10	10●	12.5	≡° mittags, ● p-n
6	1.0	−2.0	−3.0	−1.3	−1.3	610.8	611.1	611.3	100	100	100	W	1	W	0	W	0	10	10	10≡	6.5	≡° a, p, ≡° abds., ✳ n
7	−4.0	−3.0	−0.5	−2.5	−2.3	605.3	600.1	598.3	100	100	100	S	1	SW	1	W	2	3	10*	10*	16.5	✳ p, n
8	−1.5	−1.0	−1.0	−1.2	−0.9	594.2	594.5	594.6	100	100	100	W	4	W	1	W	0	10	10	10	1.2	✳
9	0.5	−3.0	−3.0	−1.8	−1.4	592.6	597.2	599.9	55	100	100	S	2	W	4	W	1	10	10	10	10.7	≡° p, ✳ n
10	−7.5	−6.0	−8.0	−7.2	−6.7	604.3	606.4	608.5	100	100	100	SW	0	SW	0	SW	0	10*	10*	10	5.0	✳ n-p, ≡ abds.
11	−7.2	−4.0	−7.0	−6.1	−5.5	610.0	611.0	612.0	100	100	100	W	0	E	0	SE	1	10	10	10	1.0	≡° n-n
12	−6.4	−6.0	−5.5	−6.0	−5.3	610.0	610.2	610.8	100	100	100	E	2	E	0	E	0	10	10≡	10≡	.	≡° a, ≡p
13	−4.0	−2.2	−2.0	−2.7	−1.9	611.4	610.9	611.0	100	100	98	NE	0	SE	2	SE	0	0	3	0	.	
14	−2.0	−2.5	−2.5	−2.3	−1.4	610.6	610.8	611.1	42	78	72	E	0	SE	1	SE	0	7	3	5	.	
15	−6.0	−2.0	−5.0	−4.3	−3.3	612.7	613.8	614.6	92	54	45	W	0	W	0	W	0	10	5	0	.	≡° J
16	−2.6	1.0	1.2	−0.1	1.0	615.8	616.1	616.6	35	19	6	E	2	SE	3	SE	0	0	7	0	.	
17	2.0	5.5	3.0	3.5	4.8	615.0	615.1	615.6	0	0	0	SE	1	S	0	S	0	5	3	3	.	
18	3.0	4.2	5.0	4.1	5.5	614.6	615.1	616.6	0	21	18	SE	3	S	3	S	3	3	3	0	.	
19	4.5	6.5	5.4	5.5	7.0	616.9	617.5	618.1	20	16	7	S	3	S	2	S	1	0	0	0	.	
20	3.0	5.0	3.0	3.7	5.3	618.7	619.2	619.3	16	8	11	SW	0	SE	0	S	0	0	0	0	.	
21	3.0	4.0	3.0	3.3	5.0	616.9	615.5	614.3	7	4	8	E	1	E	0	S	0	3	0	0	.	
22	4.2	6.5	1.5	4.1	5.9	612.5	611.9	610.9	0	0	0	SW	0	SW	0	SW	0	0	0	0	.	
23	1.0	0.0	−1.8	−0.3	1.6	608.5	607.9	608.3	12	18	74	NW	1	W	2	W	3	0	3	10	3.2	✳ (23/24)
24	−6.0	−6.0	−8.0	−6.7	−4.7	607.5	608.5	608.6	100	100	100	NW	0	NW	0	NW	0	10	10	10	1.0	≡° p, ✳ n
25	−8.5	−9.0	−9.0	−8.8	−6.7	606.7	604.1	600.8	100	100	91	NW	0	NW	1	NW	4	10	7	10	13.1	≡ zeitw. ✳ n
26	−11.0	−12.5	−12.5	−12.0	−9.8	602.2	605.2	607.7	80	80	80	NW	4	W	4	W	3	10	10≡	10	12.0	≡ p, ≡° abds.,
27	−15.0	−10.8	−11.0	−12.3	−10.0	608.0	604.8	602.9	76	78	78	W	0	W	1	W	3	0	5	0	.	[✳ n (26/27)
28	−13.0	−12.4	−12.5	−12.6	−10.2	599.0	597.8	598.5	60	60	65	W	2	W	2	SE	0	10	10*	10*	5.5	✳ p-n, ≡° abds.
20	−13.5	−11.0	−12.0	−12.2	−9.7	598.9	600.2	600.7	65	66	68	W	3	W	3	NW	3	10	10*	10*	12.1	✳ p-n
30	−13.0	−10.2	−5.5	−9.6	−7.1	605.6	606.4	604.8	66	68	70	W	2	W	1	W	3	0	0	10	1.2	✳ n (30/1)
Mittel	−2.5	−1.3	−2.2	−2.0	—	609.5	609.6	609.8	61	59	63							5.6	6.2	6.2	Summe 128.8	

November 1925.
Beobachter: *O. Krättli.*

Bevers.

$\lambda = 9^{\circ}\,53'$, $\beta = 46^{\circ}\,33'$.
$H_b = \text{ca. } 1710^{m}$, $G = -0.12\ ^{m}/_{m}$.

Tag	Lufttemperatur 7³⁰	13³⁰	21³⁰	Mittel	Abweich. vom Normalst.	Luftdruck 7³⁰	13³⁰	21³⁰	Relative Feuchtigkeit 7³⁰	13³⁰	21³⁰	Windrichtung und Stärke 7³⁰	13³⁰	21³⁰	Bewölkung 7³⁰	13³⁰	21³⁰	Niederschlag	Witterung
1	-3.2	8.8	-1.0	1.5	2.1	622.4	621.2	621.9	99	63	95	SW 0	W 1	W 0	2	1	0	.	
2	-3.8	1.5	2.9	0.2	1.0	621.2	619.7	620.3	97	59	97	SW 0	SW 1	W 1	5	9	10●	4.7	●° 17¾-n zeitw.
3	0.4	6.5	0.6	2.5	3.5	621.9	622.2	624.5	98	72	94	W 0	N 0	W 0	10≡	3	5	.	≡ a-10
4	-1.0	**11.6**	2.5	4.3	5.5	624.5	623.8	624.0	97	53	84	W 0	SW 1	S 0	9	6	9	.	
5	3.1	8.1	4.3	5.2	6.6	621.8	620.5	617.5	97	68	92	W 1	SW 1	W 0	7	9	10●	4.5	● 18½-n
6	2.1	1.3	-0.9	0.8	2.4	615.6	615.2	615.6	94	73	76	NW 0	W 1	N 0	10	10	10△	1.7	✳ △ 9½-n zeitw.
7	-6.3	1.7	-0.3	-1.6	0.2	612.8	609.4	606.3	86	57	69	W 0	S 1	NW 2	6	10	10	3.7	✳ n (7/8)
8	-1.5	2.3	-6.3	-1.8	0.2	601.7	**601.4**	602.6	95	72	90	SE 0	S 0	NW 0	10*	2	0	2.7	✳ n-11
9	-3.5	2.7	-2.1	-1.0	1.2	602.0	602.9	606.9	95	77	94	N 0	N 0	N 1	9△	10△	10△	6.8	△ n-n zeitw.
10	-3.8	-3.3	-7.1	-4.7	-2.3	609.3	612.2	616.0	86	83	91	W 0	NW 0	W 0	10*	10*	5*	**10.1**	✳ n-n
11	-9.3	-3.3	-5.2	-5.9	-3.4	617.6	618.0	618.4	88	68	91	W 0	W 0	NE 0	9*	9	9	0.5	✳° n-10, 13¾-p zeitw.
12	-4.7	-0.3	-5.3	-3.4	-0.7	615.5	616.2	619.3	92	66	94	NE 1	SE 0	N 0	10	8	9	.	
13	-10.8	-0.3	-9.7	-6.9	-4.0	619.5	618.2	618.1	90	58	91	NW 0	SE 0	W 0	9	8	0	1.9	✳ △ (13/14)
14	-2.5	1.5	-3.7	-1.6	1.5	617.6	617.4	618.0	89	72	97	SW 0	NW 0	W 0	10*	6	10	0.0	△ n-8¼
15	-11.0	2.8	-6.9	-5.0	-1.7	619.7	620.6	623.7	93	66	87	N 0	SW 0	W 0	1	6	0	.	
16	-12.8	-1.5	-9.5	-7.9	-4.4	624.7	624.5	624.7	93	63	85	SW 0	SW 0	SW 0	1	4	1	.	
17	-12.4	2.5	-6.5	-5.5	-1.8	623.5	622.6	622.9	89	**49**	85	SW 0	W 0	SW 0	6	6	5	.	
18	-8.0	2.2	-7.2	-4.3	-0.5	622.6	622.9	624.8	91	65	96	NW 1	W 1	W 0	6	1	0	.	
19	-9.6	0.5	-8.6	-5.9	-1.9	625.3	625.0	626.6	97	65	85	W 0	W 0	W 0	0	0	0	.	
20	-11.4	-1.1	-10.1	-7.5	-3.3	**628.7**	625.9	626.0	90	61	79	W 0	W 0	SW 0	0	0	0	.	
21	-11.8	-0.4	-8.9	-7.0	-2.6	623.7	622.3	621.9	85	59	76	NW 0	W 0	SW 0	6	2	0	.	☋° 18½-20½
22	-13.2	-2.5	-10.7	-8.8	-4.2	619.7	618.2	617.7	84	56	79	W 0	W 1	W 0	3	2	1	.	
23	-5.6	2.5	-11.9	-5.0	-0.3	615.6	613.8	613.9	84	58	84	SW 0	W 0	W 0	10	5	8	.	
24	-7.0	-0.8	-6.1	-4.6	0.3	612.9	613.0	614.2	89	61	79	NW 0	W 1	SW 0	10	7	8	0.3	✳ fl. a, ☋
25	-8.9	-2.9	-8.9	-6.9	-1.8	612.1	609.1	605.6	95	68	79	W 0	SW 0	W 0	1	9	8	0.1	✳ △ n (25/26)
26	-9.5	-10.3	-10.3	-10.0	-4.7	607.3	609.1	613.2	74	78	78	NW 1	NE 1	NW 1	10△	10*	10*	3.8	✳° △ n-n
27	**-19.1**	-9.5	-10.9	-13.2	-7.8	615.2	612.3	608.7	84	57	79	W 0	SW 0	NW 0	1	9	7	.	
28	-14.3	-7.7	-11.2	-11.1	-5.5	604.2	603.0	604.0	89	52	82	NE 0	N 0	W 0	2	8△	10△	0.8	△ 13½-n zeitw.
29	-18.2	-8.3	-12.9	-13.1	-7.3	605.6	605.9	608.4	82	57	74	N 0	SW 1	NE 1	3	7*	10	0.4	✳° p m. U.
30	-15.4	-10.4	-8.7	-11.5	-5.5	612.8	614.4	615.9	85	54	57	W 0	W 0	SW 0	1	1	10	.	⸙ n (30/1)
Mittel	-7.8	-0.2	-6.0	-4.7	—	616.5	616.0	616.7	90	64	85				5.9	5.9	5.8	Summe 42.0	

November 1925.
Beobachter: *Kapuzinerkloster.*

Sitten.

$\lambda = 7^{\circ}\,21'$, $\beta = 46^{\circ}\,14'$,
$H_b = 548.6^{m}$, $G = 0.00\ ^{m}/_{m}$.

Tag	7³⁰	13³⁰	21³⁰	Mittel	Abweich. vom Normalst.	7³⁰	13³⁰	21³⁰	7³⁰	13³⁰	21³⁰	7³⁰	13³⁰	21³⁰	7³⁰	13³⁰	21³⁰	Niederschlag	Witterung
1	8.6	16.5	10.2	11.8	5.0	714.9	713.3	714.5	84	42	75	NE 0	SE 1-2	NE 0	4	1	0	.	
2	6.3	11.0	8.5	8.6	2.0	713.8	712.4	715.0	92	67	96	NE 0	SW 0-1	W 0	4	10	7	1.4	△ a, ● 17½-20 m. U.
3	7.1	12.4	9.4	9.6	3.2	717.0	717.1	717.7	88	60	91	NE 0	NW 0	NE 0	8	10	10	0.5	● 19¾-21
4	8.1	**17.4**	12.4	12.6	6.4	717.9	716.3	716.7	90	42	72	NE 0	N 0-1	NE 0	1	9	10	.	
5	8.8	12.1	10.1	10.3	4.2	714.5	713.5	713.1	100	78	81	NE 0	SW 0	NW 0	9	10●	10	6.6	● 13-21
6	7.6	10.4	6.6	8.2	2.3	711.0	711.3	711.3	75	40	63	W 0-1	W 2-3	SW 0	10	10●	10	0.0	●° 13-13¾
7	2.2	6.4	2.8	3.8	-1.9	707.8	704.0	699.9	81	64	100	NE 0	NE 0	NE 0	1	10●	10●	**20.8**	△ a, ● 13-n
8	1.0	7.4	4.7	4.4	-1.1	695.0	693.3	693.1	100	75	95	NE 0	NE 0	NE 0	7	3	2	.	● ✳ 6
9	5.1	8.8	4.4	6.1	0.8	**692.1**	696.8	701.4	60	75	72	NE 0	NE 0	SW 2-3	10	7	10	4.1	● 9-12
10	3.2	5.4	1.4	3.3	-1.8	705.6	708.0	711.8	75	58	73	W 0-1	SW 0-1	NW 0	10	10	3	.	
11	0.0	4.8	0.8	1.9	-3.0	713.6	713.1	714.2	70	53	78	NE 0	SW 0	NE 0	3	8	0	.	
12	-1.8	2.4	-0.5	0.0	-4.7	711.9	712.7	714.3	93	80	100	NE 0	NE 0	W 0	3	10	3	.	⊔ ≡ a
13	-1.0	6.2	0.8	2.0	-2.6	714.0	712.3	713.3	100	55	94	NE 0	SW 0	NW 0	0	0	0	.	⊔ a
14	-0.6	5.2	2.8	2.5	-1.9	713.4	712.8	714.3	100	64	90	NE 0	SW 0	W 0	6	10	10	.	⊔ a, ≡° abds.
15	3.0	5.2	1.8	3.3	-0.9	716.2	716.9	718.6	100	73	90	W 0	W 0	NE 0	10	10	2	.	≡° a
16	0.3	9.2	1.7	3.7	-0.4	719.1	718.3	718.2	75	**35**	100	NE 0	NE 0	NE 0	1	3	3	.	⊔ a
17	-0.8	4.8	1.7	1.9	-2.0	717.4	716.3	718.0	100	72	96	NE 0	SW 0-1	NW 0	8	7	10≡	.	⊔ a, ≡ abds.
18	0.8	4.4	2.0	2.4	-1.3	717.4	717.0	718.8	100	77	98	NW 0	SW 0	NE 0	10≡	9≡	10≡	.	≡ n-n
19	0.1	1.8	2.0	1.3	-2.2	719.1	719.3	721.1	100	97	98	E 0	E 0	W 0	10≡	10≡	10≡	.	≡ n-n
20	-0.8	1.7	0.2	0.4	-2.9	721.0	720.5	**721.4**	100	96	100	E 0	SW 0	NE 0	10≡	10≡	10≡	.	n, n-p, ≡² abds.
21	-2.6	3.7	1.4	0.8	-2.4	719.5	716.6	715.7	100	65	98	S 0	SW 0-1	SW 0	10≡	2	5	.	≡² a
22	-2.4	5.8	-0.1	1.1	-1.9	713.8	711.1	711.5	100	44	97	SW 0	SW 0	SW 0	0	0	0	.	⊔ a
23	-0.5	5.2	3.1	2.6	-0.2	710.5	709.4	709.3	72	49	70	SW 0	SW 0	NW 0	5	10	10	.	⊔ a
24	3.0	4.9	1.8	3.2	0.6	708.6	709.3	710.6	90	70	89	NW 0	SW 0-1	W 0-1	10	9	10	.	
25	1.4	3.6	0.2	1.7	-0.8	709.6	707.5	703.5	90	51	95	W 0	SW 2-3	SW 0-1	10	9	10*	3.5	✳ 20-n
26	-1.0	-1.8	-2.6	-1.8	-4.1	707.6	710.6	715.9	66	72	70	W 0-1	SW 2-3	W 0	10	10	4	.	
27	-6.5	-2.5	-6.4	-5.1	-7.2	714.1	709.8	706.4	66	50	72	NE 0	NE 0	NE 0	2	1	0	.	
28	**-6.6**	-1.5	-3.9	-4.0	-6.0	702.5	700.9	703.0	90	65	92	NE 0	NE 0	SW 1-2	10	6	3	.	
29	-4.6	-2.6	-3.8	-3.7	-5.5	704.8	705.9	707.4	85	85	100	NW 0	N 0	NW 0	10	10*	10*	1.0	✳ 10½-14½, 17-n
30	-6.5	-1.0	-3.0	-3.5	-5.1	712.5	711.8	711.1	83	50	66	NE 0	NE 0	NE 0	0	0	10	8.0	
Mittel	1.0	5.6	2.4	3.0	—	711.9	711.3	712.0	88	64	87				6.4	7.1	6.4	Summe 45.9	

$\lambda = 8^{\circ}\,57'$, $\beta = 46^{\circ}\,0'$.
$H_b = 276.2^{m}$, $G = 0.03$ $^{m}/_{m}$.

Lugano.

November 1925.
Beobachter: *G. Malatesta.*

Tag	Lufttemperatur 7³⁰	13³⁰	21³⁰	Mittel	Abweich. vom Normalst.	Luftdruck 7³⁰	13³⁰	21³⁰	Relative Feuchtigkeit 7³⁰	13³⁰	21³⁰	Windrichtung und Stärke 7³⁰	13³⁰	21³⁰	Bewölkung 7³⁰	13³⁰	21³⁰	Niederschlag	Witterung
1	9.6	**16.0**	12.6	12.7	4.1	738.8	738.4	737.9	75	53	79	N 0	S 0	N 0	3	1	0	.	
2	9.8	14.6	11.6	12.0	3.6	738.2	737.2	737.5	80	62	82	NW 0	NW 0	NW 0	10≡	10	10●	7.7	≡² a, ● 17½–n
3	7.2	14.4	9.4	10.3	2.0	739.6	740.0	742.4	80	50	78	N 0	W 0	N 0	0	1	2	.	
4	6.5	14.2	11.0	10.6	2.5	742.5	741.7	742.0	77	45	74	N 0	E 0	N 0	1	1	2	.	
5	10.2	13.2	10.6	11.3	3.4	740.1	738.3	734.6	77	76	84	NW 0	NW 0	NW 0	10	10	10	2.8	● p, n
6	9.4	15.2	11.2	11.9	4.1	731.1	728.9	730.9	80	23	30	N 0	NE 2	NE 1	10	10	10	.	⸙ p
7	6.2	11.0	8.4	8.5	0.9	731.2	728.2	721.0	42	40	64	N 0	NE 0	N 0	3	8	10	.	
8	7.0	11.4	8.0	8.8	1.4	717.0	**716.1**	716.5	70	51	74	N 0	S 0	N 0	10	9	10	2.0	● n (⁸/₉)
9	7.4	9.0	7.6	8.0	0.7	717.5	718.6	722.7	80	72	78	N 0	N 0	N 0	10●	10	10	9.0	● a
10	6.4	6.6	6.0	6.3	−0.8	726.1	730.1	733.7	74	65	74	NW 0	NW 0	NW 0	10●	10	10	3.2	● n, a
11	5.0	7.2	4.6	5.6	−1.4	736.4	738.3	737.1	70	77	80	N 0	N 0	N 0	10	10	10	**21.0**	● a, p, n
12	3.8	10.2	6.6	6.9	0.1	731.7	734.4	737.3	80	55	81	N 0	SSW 0	N 0	8	10	10	6.2	● p, n
13	4.0	10.8	7.0	7.3	0.6	738.0	736.7	735.5	75	59	70	N 0	S 0	N 0	6	4	10	12.0	● n (¹³/₁₄)
14	6.2	7.2	6.8	6.7	0.2	736.5	736.9	736.5	76	77	89	W 0	W 0	NW 0	10●	10●	10●	18.4	● n–n
15	6.2	10.2	7.0	7.8	1.4	738.9	740.7	744.1	89	60	80	N 0	SE 0	N 0	10	8	2	0.6	● a
16	4.0	11.0	6.0	7.0	0.8	744.2	744.2	743.3	70	41	74	N 0	W 0	N 0	1	4	0	.	
17	2.8	10.8	5.6	6.4	0.4	742.1	740.8	740.4	65	40	68	N 0	E 0	N 0	0	2	0	.	
18	6.4	12.4	6.4	8.4	2.5	741.2	742.2	742.3	62	32	70	N 0	S 0	N 0	10	10	2	.	
19	3.2	10.2	7.2	6.9	1.2	744.9	745.2	746.5	84	56	70	N 0	S 0	N 0	0	10	10	.	
20	5.6	10.2	4.2	6.7	1.1	**747.2**	744.1	744.0	75	50	70	N 0	S 0	N 0	10≡	0	0	.	≡ a
21	1.0	11.2	4.2	5.5	0.1	741.8	740.1	738.6	75	50	65	N 0	SE 0	N 0	0	1	4	.	
22	0.8	9.4	4.6	4.9	−0.4	737.7	736.6	736.5	63	61	63	N 0	S 0	N 0	1	0	0	.	
23	4.6	8.2	4.6	5.8	0.7	734.4	732.3	730.7	64	62	71	N 0	E 0	N 0	10	8	8	.	
24	3.0	10.6	5.6	6.4	1.4	729.4	729.4	731.4	66	60	78	N 0	SE 0	N 0	10	6	10	2.0	● n (²⁴/₂₅)
25	4.0	6.0	4.0	4.7	−0.2	731.7	729.3	726.5	80	70	75	N 0	N 0	N 0	10	10	10	.	
26	3.8	5.2	1.0	3.3	−1.5	725.4	728.3	733.5	25	**22**	24	N 2	N 4	N 1	0	2	0	.	⸙ n–p
27	0.0	6.0	2.0	2.7	−1.9	734.6	732.4	730.5	26	25	56	N 0	S 1	N 0	0	0	8	.	
28	0.4	7.2	2.0	3.2	−1.3	722.8	718.4	721.6	61	52	32	N 0	NE 3	NE 4	5	0	0	.	⸙ p
29	0.4	5.4	0.0	1.9	−2.4	724.4	725.0	728.4	24	**22**	41	NE 0	NE 2	NE 0	0	0	0	.	⸙ mittags
30	**−1.0**	5.0	0.2	1.4	−2.8	733.3	735.8	738.7	45	31	38	N 0	N 0	N 0	0	0	0	.	
Mittel	4.8	10.0	6.2	7.0	—	734.6	734.3	734.7	67	51	70				5.6	5.5	5.6	Summe 84.9	

$\lambda = 7^{\circ}\,35'$, $\beta = 47^{\circ}\,33'$,
$H_b = 277.2^{m}$, $G = 0.13$ $^{m}/_{m}$.

Basel.

November 1925.
Beobachter: *Bernoullianum.*

Tag	Lufttemperatur 7³⁰	13³⁰	21³⁰	Mittel	Abweich. vom Normalst.	Luftdruck 7³⁰	13³⁰	21³⁰	Relative Feuchtigkeit 7³⁰	13³⁰	21³⁰	Windrichtung und Stärke 7³⁰	13³⁰	21³⁰	Bewölkung 7³⁰	13³⁰	21³⁰	Niederschlag	Witterung
1	5.2	6.8	6.4	6.1	−0.3	739.0	738.4	737.6	100	91	94	NW 1	SE 1	E 1	10≡	10	10	.	≡ n–8, ≡° a, p
2	6.2	8.6	9.2	8.0	1.8	736.1	736.2	738.3	94	92	97	SE 1	NE 1	NE 1	8	10●	10	4.6	● 12¾–18½
3	6.4	11.6	11.6	9.9	3.8	739.0	738.2	737.6	100	87	87	SE 1	SE 0	SE 0	10≡	10●	9	0.1	≡ n–8, ●° 11–11½, 13¾–14
4	13.6	**20.0**	13.8	15.8	9.9	738.2	737.9	739.6	86	**59**	98	SE 0	W 1	SE 0	10	9	10	5.6	●° 16½, ● 19¼–20¼
5	11.5	11.6	10.7	11.3	5.6	738.3	736.8	735.2	99	97	95	W 0	E 0	S 0	10●	10●	10●	6.1	● n–14½ m. U., ●° 21½–22¼
6	8.6	9.1	7.5	8.4	2.8	735.3	736.1	735.7	84	74	90	W 2	S 1	SW 0	10	10	7	0.1	●° n–7¾
7	4.0	6.7	7.0	5.9	0.5	729.2	723.1	717.6	92	84	95	SE 1	SE 1	SE 1	4	10●	10●	**13.0**	● 12½–n
8	7.6	10.4	8.2	8.7	3.4	715.3	714.7	713.5	88	72	89	S 1	W 1	E 1	10	9	10●	0.4	● n–7¼ m. U., 13¾
9	7.4	7.2	4.2	6.3	1.2	**712.8**	720.0	726.4	90	75	81	E 0	W 3	W 2	10	9	10	0.6	●° 7¾, ● 8¼–10 m. U.
10	3.8	5.7	1.3	3.6	−1.4	730.4	733.0	736.4	83	65	91	SW 0	W 1	SE 0	9	9	0	.	
11	−0.9	0.5	2.6	0.7	−4.2	738.5	739.8	740.3	91	90	91	SE 0	NW 1	N 0	10	10	10	.	⸗ a
12	2.3	2.8	1.3	2.1	−2.6	737.9	738.1	739.1	88	85	93	N 1	NW 1	NW 1	10	10	10	.	
13	0.7	1.7	1.9	1.4	−3.2	738.5	737.9	738.0	96	91	93	NW 1	NW 0	NW 0	10	10	10	.	
14	1.7	2.7	2.2	2.2	−2.2	738.3	738.5	739.3	95	88	91	NW 1	NW 1	W 1	10	10	10	.	≡° abds.
15	1.7	4.5	0.5	2.2	−2.1	740.8	741.1	742.5	95	74	96	NW 0	NE 1	E 0	10	10	0	.	
16	−0.6	5.4	−0.6	1.4	−2.7	742.4	742.5	742.8	91	70	98	SE 0	NE 1	W 1	4	7	10≡	.	⸗ a, ≡² 21–n
17	2.1	2.9	2.9	2.6	−1.4	742.3	742.2	743.1	87	76	78	E 1	NE 2	E 2	10	10	10	.	
18	3.1	4.1	2.5	3.2	−0.6	742.8	742.8	744.1	76	72	78	E 2	SE 2	E 2	10	8	10	.	
19	1.9	3.0	2.0	2.3	−1.4	744.2	744.6	745.1	81	76	82	E 1	E 1	E 1	10	10	10	.	
20	2.1	4.3	2.2	2.9	−0.6	745.2	745.0	**745.4**	85	79	89	E 1	SE 1	SE 1	10	10	10	.	
21	0.8	1.7	1.3	1.3	−2.1	743.4	741.9	740.2	90	85	89	S 0	NE 1	E 1	10	10	10	.	
22	1.3	3.5	−0.7	1.4	−1.8	737.2	735.5	734.8	83	77	94	SE 0	SE 1	SE 1	10	1	5	.	
23	−0.9	1.1	−0.5	−0.1	−3.2	734.3	733.4	734.9	95	89	94	SW 1	W 1	W 1	10	10	10	0.1	≡, ≡ : 15½–19
24	−0.6	0.8	0.6	0.3	−2.7	735.7	736.8	736.9	90	84	90	W 0	W 0	NW 1	10	10	10	.	✳ fl. 12¾, 13¼–14½
25	−1.3	2.7	1.0	0.8	−2.0	734.3	730.6	727.0	93	68	87	SE 1	SE 1	W 2	6	10	10*	0.5	⸗ ≡° a, ✳ 18–19, ✳° 19–n
26	−0.8	−1.5	−3.4	−1.9	−4.6	731.9	735.7	740.7	88	93	75	W 2	W 2	SW 0	10*	10*	0	1.8	✳ n–15½ ✳
27	**−10.0**	−5.0	−8.2	−7.7	−10.2	737.6	733.1	729.9	90	77	89	E 1	SE 1	SE 1	4	2	9	0.7	⸗ a, ✳ n ✳
28	−5.2	−2.2	−1.4	−2.9	−5.3	726.4	725.1	726.3	91	90	81	E 1	E 0	SW 1	10	10	10*	0.1	✳° 13–13¼, 14¾ ✳
29	−1.6	0.2	−0.3	−0.6	−2.9	726.6	727.5	730.9	77	78	86	SW 1	W 1	W 1	10	10	10	0.2	✳° 10¾–11¾ m. U. ✳
30	−1.4	2.5	4.9	2.0	−0.2	734.5	732.4	728.1	74	64	53	SE 1	SE 1	S 2	10	10	10	1.2	⸙ abds., ● n (³⁰/₁) ✳
Mittel	2.3	4.4	3.0	3.2	—	735.5	735.3	735.6	89	80	88				9.2	9.1	8.7	Summe 35.1	

November 1925.
Beobachter: *Observatorium.*

Säntis.

$\lambda = 9^\circ 20'$, $\beta = 47^\circ 15'$.
$H_b = 2500.1^m$, $G = -0.16\ ^m/_m$.

Tag	Lufttemperatur 7³⁰	13³⁰	21³⁰	Mittel	Abweich. vom Normalst.	Luftdruck 7³⁰	13³⁰	21³⁰	Relative Feuchtigkeit 7³⁰	13³⁰	21³⁰	Windrichtung und Stärke 7³⁰	13³⁰	21³⁰	Bewölkung 7³⁰	13³⁰	21³⁰	Niederschlag	Witterung
1	2.2	3.6	1.2	2.3	5.5	563.9	564.0	563.7	72	80	90	SSW 1	SSW 1	SSW 1	2	1	0	.	
2	0.3	3.0	−2.8	0.2	3.5	562.5	561.8	562.0	100	95	100	WSW 3	SSW 1	W 3	10≡	5	10≡*	9.4	≡ a zeitw., 16¼-n, ✳° p-n
3	−0.5	−1.0	−1.3	−1.6	1.9	562.7	563.3	564.5	100	75	100	WSW 2	WSW 4	WSW 5	3	10	10≡	3.4	≡ ⸙ p-n, ✳ p zeitw.
4	2.4	3.8	0.8	2.3	5.9	565.7	566.1	565.6	100	95	100	WSW 4	WSW 3	WSW 4	10≡	5	10≡	1.4	≡ ⸙ a, p-n, ✳ n (4/5)
5	0.4	0.0	−3.2	−0.9	2.8	563.4	562.1	559.3	100	100	100	WSW 4	WSW 3	WSW 3	9	10≡*	10≡*	29.4	≡ ✳ ● 9-n, ⸙ a
6	−5.5	−6.3	−7.5	−6.4	−2.5	557.5	557.5	557.3	100	100	100	WSW 2	WNW 1	NW 1	10≡*	10≡*	10≡*	13.2	≡ ✳° △° n-n
7	−8.6	−6.8	−5.0	−6.8	−2.8	552.9	549.5	546.5	100	80	100	W 1	WSW 2	WSW 3	5	10	10≡*	90.2	≡ ✳ p-n, ✳° △° ll
8	−5.7	−5.2	−6.0	−5.6	−1.5	542.6	542.8	543.4	100	100	100	WSW 3	SW 2	SW 2	10≡*	10≡*	4	7.0	≡ ✳ n-16½
9	−5.6	−7.1	−8.8	−7.2	−2.9	**542.4**	544.8	548.7	100	100	100	SSW 2	WSW 4	WSW 1	6	10≡*	10≡*	32.2	≡ ✳ 12½-n
10	−11.0	−9.2	−12.0	−10.0	−5.6	551.0	553.0	555.8	100	100	100	WSW 1	WSW 1	WSW 1	10≡*	10≡*	10≡	4.0	≡ n-16, 21-n, ✳° n-16
11	−11.1	−7.0	−6.2	−8.1	−3.6	557.1	558.5	559.2	100	80	90	SW 1	SSW 1	SE 2	3	6	0	.	
12	−5.8	−6.4	−6.6	−6.2	−1.6	556.7	556.6	558.5	90	100	100	NE 2	ESE 1	WSW 3	6	10≡	3	.	≡ ll
13	−7.5	−5.2	−5.6	−6.1	−1.3	559.3	558.6	558.6	60	30	20	WSW 2	S 2	WSW 0	3	5	1	1.0	
14	−4.0	−2.7	−4.5	−3.7	1.2	558.5	558.5	558.9	99	80	100	SE 2	S 3	SSW 2	8	5	10	.	
15	−5.5	−4.7	−7.2	−5.8	−0.8	559.9	560.6	562.9	100	95	100	SW 1	SSW 3	S 3	9	5	0	.	
16	−5.4	0.0	−0.4	−1.9	3.2	563.5	564.3	564.9	35	5	**0**	S 2	SSW 2	NE 2	3	6	5	.	
17	1.0	3.4	1.2	1.9	7.1	563.8	563.7	564.1	**0**	**0**	**0**	ESE 2	S 2	SSE 3	6	6	1	.	
18	1.0	4.6	3.2	2.9	8.3	563.6	564.5	565.4	50	25	26	SE 2	SE 2	SE 2	5	4	0	.	
19	2.5	3.5	**5.0**	3.7	9.2	565.9	566.7	567.0	14	4	**0**	ESE 1	SE 3	NE 3	0	0	0	.	
20	1.2	3.2	1.8	2.1	7.7	567.0	**567.6**	567.0	4	2	**0**	SSE 3	ESE 1	ESE 1	0	1	1	.	
21	2.0	3.0	1.0	2.0	7.7	564.9	564.0	562.7	**0**	2	2	ENE 3	SE 2	SSW 1	4	3	2	.	
22	−0.4	1.6	−3.0	−0.6	5.2	560.5	559.7	558.5	2	10	12	SSW 2	SSW 2	SW 2	2	3	0	.	
23	−5.2	−5.2	−6.6	−5.7	0.2	556.1	555.4	554.5	72	100	100	WSW 4	WSW 4	W 3	10	8	10≡*	4.3	≡ 16¼-n, ✳° 17-n
24	−9.5	−10.6	−13.3	−11.1	−5.0	554.3	554.6	554.9	100	100	100	WSW 1	WNW 0	WNW 0	10≡	10*	5	0.0	≡ n-9½, ≡ ✳° p zeitw.
25	−14.2	−13.5	−13.6	−13.8	−7.6	552.1	549.5	546.2	100	100	100	W 3	W 3	W 4	10≡	10≡*	10≡*	43.2	≡ n-n, ✳ 10-n, ⸙ lll
26	−16.4	−17.4	−18.0	−17.3	−11.0	547.8	549.7	554.1	100	100	100	NW 3	WNW 2	WSW 1	10≡*	10≡*	10≡*	33.6	≡ ✳ n-n
27	−17.8	−14.2	−15.4	−15.8	−9.4	553.6	551.0	548.7	100	100	100	WSW 1	WSW 4	WSW 4	3	8	1	2.0	⸙ p-n, ✳ n
28	−17.2	−16.4	−19.1	−17.6	−11.1	544.6	543.6	544.1	100	100	100	W 5	W 2	WNW 2	10≡*	10≡*	10≡*	14.7	≡ ✳ n-n, ⸙ l
29	**−19.2**	−17.4	−16.5	−17.7	−11.1	544.2	545.4	547.7	100	100	100	W 2	W 4	WNW 4	10≡*	10≡*	10≡*	15.5	≡ ✳ ⸙ n-n
30	−18.3	−15.3	−11.8	−15.1	−8.4	551.2	552.0	551.8	100	100	100	WSW 3	WSW 4	WSW 4	10≡*	3	9	8.0	≡ ✳ n-11, ⸙ p
Mittel	−6.2	−4.7	−5.9	−5.6	—	557.0	557.0	557.2	77	72	75				6.5	6.8	5.7	Summe 312.5	

November 1925.
Beobachter: Frl. *F. Lombardi.*

St. Gotthard (Hospiz).

$\lambda = 8^\circ 34'$, $\beta = 46^\circ 33'$.
$H_b = 2102.9^m$, $G = -0.14\ ^m/_m$.

Tag	Lufttemperatur 7³⁰	13³⁰	21³⁰	Mittel	Abweich. vom Normalst.	Luftdruck 7³⁰	13³⁰	21³⁰	Relative Feuchtigkeit 7³⁰	13³⁰	21³⁰	Windrichtung und Stärke 7³⁰	13³⁰	21³⁰	Bewölkung 7³⁰	13³⁰	21³⁰	Niederschlag	Witterung
1	2.1	5.0	1.5	2.9	4.6	592.9	593.1	593.0	73	65	60	S 1	S 1	S 1	2	2	0	.	
2	2.1	4.8	−1.4	1.8	3.6	591.6	590.0	591.1	78	65	67	SE 1	SE 1	N 2	10	10●	10*	**20.7**	● 13¼-14¾, ✳ 20-n
3	−3.8	4.0	0.0	0.1	2.1	592.2	593.2	594.4	55	40	55	N 0	N 0	N 0	0	10	10	.	
4	4.6	**6.5**	4.0	5.0	7.1	595.3	593.5	593.0	59	52	65	E 0	S 0	S 0	2	0	10	.	
5	1.0	2.0	0.3	1.1	3.4	592.8	591.6	588.5	82	79	85	SE 1	SE 1	SE 1	10≡	10≡	10≡*	8.4	≡ n-n, ✳ 17-n
6	−2.2	−3.4	−1.1	−2.2	0.2	586.5	585.7	584.3	90	92	90	N 2	N 2	N 2	10≡*	10≡*	10≡	8.8	✳ n-15, ≡ n-n
7	−7.0	−4.8	−5.8	−5.9	−3.3	583.0	580.4	576.1	69	69	75	N 0	SE 1	SE 2	0	10	10≡*	7.3	✳ p-n zeitw., ≡ 16½-n
8	−3.8	−0.8	−3.8	−2.8	−0.1	571.9	571.6	572.2	79	65	90	SE 0	SE 0	SE 0	10≡	10≡	10≡	6.3	≡ n-n, ✳ n (8/9)
9	−3.8	−1.5	−5.8	−3.7	−0.8	**571.5**	573.9	576.9	80	61	85	SE 2	SE 0	SE 1	10≡	10*	10≡*	10.2	≡ n-n, ✳ 12-n
10	−8.4	−8.8	−8.9	−8.7	−5.7	580.1	581.9	584.7	81	78	85	NE 3	NE 3	NE 2	10≡*	10≡*	10≡*	14.3	≡ ✳ ⸙ n-n
11	−6.8	−2.8	−5.0	−4.9	−1.8	587.1	587.5	587.7	65	82	80	E 0	SE 0	NE 1	7	5	10≡*	6.8	≡ ✳ 20¼-n
12	−8.8	−2.6	−4.2	−5.2	−1.9	586.3	586.3	588.7	85	82	89	NE 3	SE 1	SE 1	10≡	3	10≡	.	≡ n-9, 18½-n
13	−4.3	−2.5	−5.6	−4.1	−0.7	588.9	588.3	587.8	81	63	51	SE 0	SE 1	SE 0	3	3	0	10.1	≡°-11, ✳ n (13/14)
14	−2.7	−1.7	−2.4	−2.3	1.3	587.3	587.6	587.8	82	75	80	SE 1	SE 2	SE 1	10≡*	10≡*	10≡*	9.9	≡ ✳ n-n
15	−2.0	−2.2	−3.4	−2.5	1.2	589.5	590.6	592.3	81	71	75	S 1	S 1	S 1	10≡	10≡	10≡*	6.5	≡ n-n, ✳ 20½-n
16	−4.2	−2.8	−4.0	−3.7	0.1	593.9	594.5	594.0	72	56	47	SE 2	S 2	S 0	10≡	10≡	0	.	≡ n-16¾
17	−2.6	0.4	−1.2	−1.1	2.9	593.1	593.1	592.9	35	30	34	NE 0	NE 0	NE 0	4	0	0	.	
18	0.8	2.7	−0.2	1.1	5.2	592.7	593.5	594.2	55	49	59	S 0	S 0	S 0	10	0	0	.	
19	−0.4	4.2	−1.2	0.9	5.2	595.0	596.0	596.0	51	48	49	S 0	S 1	S 0	0	0	0	.	
20	−2.7	3.4	0.8	0.5	4.9	596.4	**596.5**	595.9	56	32	25	S 0	S 0	S 0	0	0	0	.	
21	0.2	3.0	−1.7	0.5	5.0	593.3	593.2	591.9	**23**	25	25	NE 1	NE 0	NE 0	3	5	0	.	
22	−2.7	2.5	−3.6	−1.3	3.3	589.5	589.2	587.9	26	27	28	NE 0	E 0	E 0	0	0	0	.	
23	−3.0	−0.9	−5.0	−3.0	1.8	585.8	585.1	584.4	36	40	82	E 1	NE 1	NE 2	4	0	10*	8.6	✳ abds. bis n
24	−7.7	−8.0	−9.9	−8.5	−3.6	583.2	583.9	584.0	90	90	95	N 3	N 4	N 4	10≡	10≡	10≡	2.6	≡ ⸙ n-n ✳ zeitw.
25	−10.8	−9.8	−10.8	−10.5	−5.5	582.1	580.1	576.4	75	76	75	N 4	N 1	N 1	10≡	0	10≡	9.9	≡ n-10, 21-n, ✳ zeitw.
26	−13.6	−14.2	−14.8	−14.2	−9.1	576.8	578.6	583.5	75	73	75	N 4	N 4	N 4	10≡	10≡	10≡	14.2	≡ ✳ ⸙ n-n
27	−15.2	−6.8	−11.8	−11.3	−6.1	583.6	581.7	579.6	71	79	72	N 1	SE 2	SE 3	0	6	0	.	
28	−15.0	−15.1	−15.2	−15.1	−9.7	574.5	572.8	573.2	73	75	85	N 3	N 3	N 4	10	10≡	10≡	4.8	≡ 13-n, ✳ n (28/29)
29	−16.2	−13.2	−13.8	−14.4	−8.9	574.9	575.7	577.5	73	73	73	N 2	N 2	N 2	10≡	10≡	10≡	3.2	≡ n-n, ✳ zeitw.
30	**−16.4**	−10.4	−13.0	−13.3	−7.7	582.0	583.6	584.5	73	64	50	N 2	SE 1	SE 3	0	0	0	2.3	✳ n (30/1)
Mittel	−5.1	−2.5	−4.9	−4.2	—	586.5	586.4	586.5	67	62	67				6.2	5.8	6.3	Summe 154.9	

$\lambda = 7^\circ 26'$, $\beta = 46^\circ 57'$,
$H_b = 572.2^m$, $G = 0.05$ m/m.

Bern.

Dezember 1925.
Tellur. Observatorium.

Tag	Lufttemperatur 7³⁰	13³⁰	21³⁰	Mittel	Abweich. vom Normalst.	Luftdruck 7³⁰	13³⁰	21³⁰	Relative Feuchtigkeit 7³⁰	13³⁰	21³⁰	Windrichtung und Stärke 7³⁰	13³⁰	21³⁰	Bewölkung 7³⁰	13³⁰	21³⁰	Niederschlag	Witterung
1	1.2	2.8	1.0	1.7	1.0	705.3	705.9	708.6	87	73	84	W 2	SW 1	SW 1	10*	10	10	4.7	✳° n-14½, 19¼-n m. U.
2	-1.0	1.3	-2.0	-0.6	-1.2	711.5	712.9	713.1	95	70	83	W 1	W 1	NW 0	10*	8	10	1.1	✳ n-8¾, ≡-9
3	-2.4	-2.3	-4.6	-3.1	-3.5	713.4	714.6	718.2	85	92	88	SW 1	SW 1	NW 0	10	10≡	6	1.3	✳° 10-17½ m. U., ≡ 13-15
4	-11.7	-7.2	-11.1	-10.0	-10.3	722.1	722.4	723.6	90	78	89	SE 0	NE 2	NE 1	0	0	0	.	
5	**-16.2**	-10.6	-13.9	-13.6	-13.8	**725.5**	724.4	724.8	88	84	89	S 0	N 0	NE 0	0	0	10≡	.	≡ 8¾-11, 19-19½, 21-n
6	-13.6	-8.2	-10.9	-10.9	-10.9	723.7	722.0	720.9	90	94	95	SE 1	NW 0	SE 0	10≡	19≡	10≡	.	≡ n-n, ⊔ a
7	-9.8	-6.3	-9.7	-8.6	-8.5	718.7	718.3	718.2	96	94	95	NW 0	S 0	SW 0	10≡	10≡	10≡	.	≡ n-n, ⊔ a
8	-9.0	-4.9	-6.5	-6.8	-6.6	715.6	712.9	711.8	94	93	94	SW 0	NE 0	SE 0	10≡	2	10≡	0.1	≡ n-11, 15½-n, ✳°●° n
9	-2.3	1.9	-0.6	-0.3	0.0	712.1	712.3	712.3	95	94	92	S 0	S 0	SE 0	10≡	7	1	.	≡ n-10
10	-0.8	5.4	4.6	3.1	3.6	710.4	709.2	710.5	92	65	80	SE 1	W 2	W 1	10	9	8	.	
11	3.8	5.5	3.2	4.2	4.8	709.6	708.7	708.3	83	73	79	SW 0	W 1	SW 1	10	10	10	0.0	●° ⌒ 8½
12	2.8	0.5	-1.5	0.6	1.3	707.6	708.3	709.9	72	92	94	W 1	W 0	SE 0	9	10≡*	8	1.5	✳ 8¼-14½ m. U., ≡ 13-14½
13	-5.9	-1.0	-3.4	-3.4	-2.6	709.6	708.7	708.5	93	69	75	S 0	SE 0	SSE 1	0	0	10	.	
14	-3.0	0.3	-3.4	-2.0	-1.1	707.7	707.8	707.6	78	78	89	SW 0	W 1	SW 0	10	9	8	1.4	✳° 8¼-11¼ m. U., n
15	-5.2	-1.6	-2.2	-3.0	-2.0	706.6	707.0	711.3	90	87	87	SE 0	NE 0	E 0	10	10	10	0.9	✳ 9-16¾ m. U.
16	-4.5	-3.2	-9.3	-5.7	-4.6	715.1	716.9	719.4	78	74	86	NE 1	NE 1	N 0	7	7	0	.	
17	-13.9	-7.0	-5.7	-8.9	-7.7	720.8	720.9	720.8	90	73	72	SE 0	S 0	S 0	0	0	10	.	
18	-6.6	-1.5	-6.8	-5.0	-3.7	719.4	717.8	714.3	77	62	84	SSE 0	S 0	S 0	1	0	0	.	
19	-10.0	-2.2	-3.5	-5.2	-3.9	709.7	706.9	702.1	93	77	83	S 0	SE 1	SE 0	0	5	6	.	
20	-1.8	3.4	2.0	1.2	2.6	694.4	**691.5**	691.6	77	57	94	W 1	NE 0	NE 0	10	10	10≡●	**27.7**	● 16-n m. U., *)
21	2.8	6.7	8.0	5.8	7.3	692.9	692.5	699.7	96	82	71	S 0	SW 0	SW 1	10	8	1	1.8	●² 18¾-19, ●° n
22	2.2	6.5	2.6	3.8	5.3	694.9	696.7	695.6	90	82	93	W 0	SE 1	NE 0	10≡	8	8	23.1	≡-9, ●² 10½-10¾, 22-n, *)
23	2.6	3.3	2.2	2.7	4.3	701.4	703.2	711.8	89	83	75	SW 2	SW 2	W 0	10●	10	10●	5.6	● n-7¾, 12-22 m. U., *)
24	3.3	5.3	2.3	3.6	5.2	710.5	710.0	713.0	74	68	83	W 1	SW 1	W 1	10	8	8	2.5	● sch. 13-17¾
25	0.5	3.9	5.1	3.2	4.9	710.2	706.5	705.9	82	83	91	SW 0	W 2	W 2	8	10	10	6.7	✳° 11½-12¼, ● 13¾-n m. U.
26	8.9	8.8	8.7	8.8	10.5	708.1	708.0	713.7	78	85	73	SW 2	W 3	SW 2	10	10	8	10.0	● n-12¾ m. U., n, ⸗ p
27	8.9	8.9	7.6	8.5	10.3	711.8	710.6	707.0	81	83	90	W 1	SW 1	SW 2	10	10●	10	20.5	● 8-n m. U.
28	5.4	7.0	6.6	6.3	8.1	710.1	711.9	712.2	91	76	70	WSW 3	SW 2	WSW 1	10●	7	10	7.7	● n-7¾, 11½, 14-n m. U., ⸗ a
29	5.6	8.6	10.0	8.1	10.0	712.1	713.1	713.7	95	94	82	SW 0	SW 0	W 1	10●	10	10	4.0	● n-8, ●° a m. U., ≡ 8-8¾,
30	7.5	11.5	**13.2**	10.7	12.6	712.6	710.0	708.6	91	79	**43**	S 0	S 0	SW 2	10	7	9	3.9	● n (²⁹/₃₀) [≡° a
31	10.1	9.2	7.2	8.8	10.7	712.1	714.9	717.1	71	71	59	W 3	SW 2	W 2	10●	9	2	10.0	●² 1-8¾, ●° 8¾-9, n, ⸗ a
																		Summe	
Mittel	-1.7	1.4	-0.3	-0.2	—	710.8	710.5	711.4	86	79	83				7.9	7.2	7.5	134.5	

*) 20. ✳° 19¼-19¾, ≡ 19¾-n *) 22. ●° 10¾-11½, ⌇ 11 *) 23. △° 18½, ✳° n, ⸗ a, p

$\lambda = 6^\circ 57'$, $\beta = 47^\circ 0'$,
$H_b = 487.3^m$, $G = 0.06$ m/m.

Neuchâtel.

Dezember 1925.
Observatorium.

Tag	Lufttemperatur 7³⁰	13³⁰	21³⁰	Mittel	Abweich. vom Normalst.	Luftdruck 7³⁰	13³⁰	21³⁰	Relative Feuchtigkeit 7³⁰	13³⁰	21³⁰	Windrichtung und Stärke 7³⁰	13³⁰	21³⁰	Bewölkung 7³⁰	13³⁰	21³⁰	Niederschlag	Witterung
1	2.4	3.4	1.4	2.4	-0.4	712.7	713.5	716.4	81	81	81	SW 2	SW 3	W 2	10	7	9*	6.6	● ✳ 15-n m. U.
2	-0.4	1.8	-0.8	0.2	-2.5	719.0	720.2	720.4	96	61	60	W 1	NW 1	NW 1	10	4	10	.	
3	-1.8	-1.0	-4.2	-2.3	-4.8	721.1	722.2	726.4	73	81	80	NW 1	W 2	NW 1	10	10*	3	0.5	✳° 10-17 m. U.
4	-8.3	-3.9	-7.8	-6.7	-9.1	729.9	729.9	731.9	80	74	67	NE 1	E 3	E 2	7	0	7	.	
5	**-10.8**	-9.0	-9.8	-9.9	-12.2	**733.6**	732.4	732.6	83	82	84	NE 1	E 1	NE 1	10	10	10	.	
6	-10.4	-7.6	-7.4	-8.5	-10.6	731.3	729.7	728.6	100	100	94	NE 1	NE 1	NE 1	10	10	10	.	∨
7	-6.6	-3.8	-5.0	-5.1	-7.1	726.3	725.8	725.7	100	95	95	NE 0	N 1	N 1	10	10	10	.	∨, ≡ zeitw.
8	-4.3	-3.4	-4.2	-4.0	-5.9	723.2	720.3	719.3	100	100	100	N 1	NE 1	NE 1	10	10	10	2.3	∨ ≡ a, ✳ ● n
9	-0.2	3.7	4.6	2.7	0.9	719.6	719.7	719.4	93	97	90	W 0	W 1	W 2	10	9	9	0.5	✳ ● ≡ ∨ n-9, ● tr. 18-19
10	4.8	7.0	5.2	5.7	4.0	717.4	716.7	717.6	81	72	75	NW 2	W 2	NE 2	8	9	5	1.1	● n, 13¾-17 m. U.
11	4.9	7.7	3.9	5.5	4.0	716.7	715.3	715.2	71	57	77	NW 1	W 3	NW 3	8	6	10	0.0	● tr. III
12	3.3	3.3	0.2	2.3	0.9	714.3	715.3	717.2	72	56	75	W 2	NW 2	NE 1	10	8	9	0.2	✳ᵛ 10½-13 m. U,
13	-3.1	1.6	-1.4	-1.0	-2.3	716.9	715.7	716.0	90	71	88	NE 1	SE 1	N 1	9	3	9	.	
14	-0.7	0.7	-2.2	-0.7	-1.9	714.6	715.0	714.8	87	81	75	NW 2	W 2	N 0	10*	8	10	2.2	✳° 7¼-11 m. U.
15	-2.5	-0.7	-2.0	-1.7	-2.9	713.6	714.9	719.0	98	87	92	N 1	NE 0	N 0	10	10	10	0.9	✳° zeitw.
16	-5.6	-1.6	-6.2	-4.5	-5.6	722.8	724.6	727.0	76	65	70	NE 1	E 1	NE 1	5	2	2	.	
17	-10.6	-5.5	-4.4	-6.8	-7.8	728.7	728.6	728.6	93	78	86	N 1	E 1	E 1	4	3	8	.	
18	-5.6	-0.2	-3.5	-3.1	-4.0	726.9	725.4	721.8	90	67	78	N 0	E 1	NE 1	3	2	3	.	
19	-7.2	-0.3	-0.4	-2.6	-3.4	716.5	713.1	707.9	100	80	78	NE 1	NE 1	N 1	4	4	10	.	
20	-0.3	2.2	2.6	1.5	0.7	700.8	**697.8**	698.3	80	74	100	NW 1	NW 1	NW 0	10	10	10	**23.8**	● 14-n m. U.
21	3.2	8.4	8.0	6.5	5.8	699.9	699.7	707.0	100	75	77	N 0	SW 1	W 2	10	7	6	2.3	≡ a zeitw., ● 15-21, ⸗ abds.
22	3.4	7.2	5.6	5.4	4.8	701.6	704.1	702.9	97	92	92	NW 1	E 1	W 2	10	7	10●	12.5	● n-11, 18-n m. U., ⌇ ● △ 10
23	4.2	2.7	2.4	3.1	2.5	708.4	711.2	718.9	78	95	76	W 3	W 3	W 2	7	10●	10	5.1	●° n-n, ✳ fl. p
24	3.2	4.0	2.5	3.2	2.7	717.9	717.8	720.9	87	87	82	SW 3	SW 3	W 1	10●	7●	10	1.5	●° n-n m. U.
25	2.2	3.1	5.0	3.4	2.9	717.4	714.1	714.2	83	90	92	W 1	SW 3	SW 3	10	10●	10●	21.3	● 1-n m. U.
26	7.4	8.6	8.3	8.1	7.7	715.5	715.8	721.1	93	95	82	SW 3	SW 3	W 2	10	10	8	12.5	● n-16 m. U.
27	9.0	8.2	8.2	8.5	8.1	718.8	717.2	714.2	81	92	94	NW 2	W 2	SW 3	10	10	10●	19.6	● n-n m. U.
28	5.4	6.1	6.5	6.0	5.7	717.3	719.3	719.7	91	94	85	SW 2	SW 2	SW 3	10	8●	10●	13.0	● n-n m. U.
29	6.8	8.8	10.4	8.7	8.4	719.4	720.6	721.1	95	93	82	SW 3	SW 2	W 2	10	10	9	2.2	●° n-15 m. U.
30	10.2	14.0	**14.2**	12.8	12.6	719.7	716.6	716.0	80	63	**44**	W 2	W 2	W 3	10	7	10	3.2	
31	8.8	10.5	8.3	9.2	9.0	719.3	722.0	724.3	86	53	61	SW 3	W 3	W 2	10	8	3	2.8	●° n-8, 21¾-n
																		Summe	
Mittel	0.0	2.4	1.2	1.2	—	718.1	717.9	718.8	88	80	81				8.9	7.4	8.4	134.1	

Dezember 1925.
Beobachter: Frl. *H. Nager.*

Altdorf.

$\lambda = 8^{\circ}\,39'$, $\beta = 46^{\circ}\,53'$,
$H_b = 456.3^{m}$, $G = 0.05\ ^{m}/_{m}$.

Tag	Lufttemperatur 7³⁰	13³⁰	21³⁰	Mittel	Abweich. vom Normalst.	Luftdruck 7³⁰	13³⁰	21³⁰	Relative Feuchtigkeit 7³⁰	13³⁰	21³⁰	Windrichtung und Stärke 7³⁰	13³⁰	21³⁰	Bewölkung 7³⁰	13³⁰	21³⁰	Niederschlag	Witterung
1	2.9	3.1	0.5	2.2	−0.4	716.1	716.6	718.8	51	63	100	NE 0	SE 0	S 0	10	10	10*●	5.2	✳ ● abds. bis n
2	0.2	0.8	−2.1	−0.4	−2.9	720.8	722.5	722.9	100	100	85	E 0	N 0	SE 0	10	10	10	3.3	✳ a
3	−2.1	−0.2	−1.7	−1.3	−3.6	723.1	723.9	727.6	98	85	96	SE 0	E 0	NW 2	10*	10*	10*	4.3	✳ a, p, ⸙ abds.
4	−5.8	−4.1	−11.2	−7.0	−9.2	733.0	733.6	735.0	58	44	60	NE 0	S 0	SE 0	9	0	0	.	
5	−11.6	−5.5	−9.7	−8.9	−11.0	**736.0**	734.5	735.4	94	83	82	S 0	SE 0	E 0	0	0	4	.	
6	−8.2	−5.2	−6.6	−6.7	−8.7	733.7	732.1	731.2	90	80	99	S 0	E 0	E 0	10	4	10	.	≡° abds.
7	−6.0	−2.9	−8.3	−5.7	−7.5	728.7	728.3	728.3	100	84	100	E 0	SE 0	SE 0	10	10	10≡	.	≡° a, ≡² abds.
8	−9.8	−1.6	−3.6	−5.0	−6.7	726.0	723.1	722.7	99	89	100	SE 0	SE 0	SE 0	6	10	10	.	△° l, ≡° III
9	−1.3	1.9	0.3	0.3	−1.3	721.9	722.2	722.7	100	83	100	SE 0	W 0	SE 0	10●	6	5	0.3	●° a
10	−1.7	2.9	−0.4	0.3	−1.2	719.9	718.2	719.8	100	77	90	E 0	NW 0	NE 0	8	9	0	.	
11	−1.0	4.4	1.5	1.6	0.2	719.4	717.7	717.9	85	54	86	W 0	S 0	NW 0	10	2	10	.	
12	1.4	1.8	0.5	1.2	−0.1	716.5	717.3	720.2	96	77	78	SE 0	NW 2	NW 0	10●	10*	10	0.8	● a, ✳ mittags
13	−3.1	0.9	−2.8	−1.7	−2.9	720.2	718.4	719.2	62	46	95	SE 0	SE 0	SE 0	10	0	0	.	
14	−3.7	−0.8	−3.6	−2.7	−3.8	717.7	717.3	718.5	69	88	97	SE 0	NW 0-1	NW 0	10	10*	7	1.1	✳ 12½-p
15	−3.9	0.4	1.2	−0.8	−1.8	716.8	717.3	721.2	83	53	86	SE 0	SE 0	NW 0	10	6	10	1.4	✳° 18, n
16	−2.5	−1.9	−4.6	−3.0	−3.9	725.1	726.6	730.5	85	56	56	NE 0-1	NW 1	NW 0	10*	7	10	0.0	✳° l
17	−9.0	−4.2	−4.7	−6.0	−6.8	731.7	731.1	731.5	66	49	86	E 0	SE 0	NW 0	8	3	10	.	
18	−4.2	0.5	−5.4	−3.0	−3.7	729.7	727.6	724.7	73	54	82	SE 0	SE 0	S 0	8	2	0	.	
19	−6.0	1.3	−6.5	−3.7	−4.3	718.8	715.7	711.6	95	69	33	NE 0	N 0	S 3	3	6	0	.	⸙ p
20	8.8	10.5	10.7	10.0	9.4	704.1	701.2	**699.4**	**31**	35	**31**	S 3-4	SE 4	S 4	5	5	7	0.3	⸙ n-n, ● n (²⁰/₂₁)
21	5.0	9.4	8.4	7.6	7.1	704.1	702.5	708.6	95	58	55	SE 0	NW 0	SE 0-½	10●	6	7	0.0	●° n-l
22	12.9	6.2	11.5	10.2	9.8	706.0	708.2	706.1	**31**	100	35	SE 3-4	SE 0-1	SE 2-3	8	10●	3	14.5	● 12-p, ⸙ a, abds.
23	2.8	7.0	2.6	4.1	3.7	710.1	717.0	721.9	99	72	87	SW 0	NE 0	SE 0	8	10	10	1.2	● p zeitw.
24	1.7	4.7	2.3	2.9	2.6	720.5	719.4	723.3	80	64	90	S 0	NW 0	W 0	10	10	10	0.7	
25	1.3	4.3	1.6	2.4	2.1	720.6	715.6	716.5	100	60	99	SE 0	NW 0-1	NW 0	10	10	10●	**21.2**	● abds. bis n
26	6.0	5.9	6.2	6.0	5.8	717.7	718.3	723.3	100	100	85	SW 0	SE 0	NE 0	10	10●	10●	13.5	● n-n m. U.
27	4.9	7.8	4.9	5.9	5.7	721.2	719.7	715.8	70	74	99	NE 0	NW 0	NW 0	10	10●	10●	12.3	● p-n
28	5.0	8.3	6.9	6.7	6.5	718.1	720.6	722.7	97	60	74	S 0	SE 0	SE 0	10●	7	10	6.6	● a
29	6.3	8.2	7.2	7.2	7.1	721.3	722.6	723.5	100	99	100	SE 0	NW 0	S 0	10●	10●	10	6.7	● a, p
30	8.2	11.0	**13.2**	10.8	10.7	721.6	718.1	717.4	85	71	40	NE 0	NW 0-1	SE 0-1	10	9	10	4.5	
31	9.0	10.5	7.2	8.9	8.8	721.6	723.3	725.9	99	73	60	NW 0	NE 0	SE 0	10●	10●	8	2.7	● a, p, ⋓ III
																		Summe	
Mittel	−0.1	2.7	0.5	1.0	—	720.7	720.3	721.4	84	71	79				8.8	7.2	7.5	100.6	

Dezember 1925.
Observatorium.

Genf.

$\lambda = 6^{\circ}\,9'$, $\beta = 46^{\circ}\,12'$,
$H_b = 405.0^{m}$, $G = 0.02\ ^{m}/_{m}$.

1	1.6	5.8	2.4	2.7	0.5	721.4	722.0	724.9	93	63	82	SW 1	SW 2	SW 1	10●	8	9	3.8	● a, ● ✳ n
2	0.4	3.8	−2.3	1.1	−1.0	728.2	728.0	728.3	92	60	87	SSW 0	SW 2	SW 0	3	0	0	.	
3	−3.2	0.4	−3.0	−2.3	−4.3	729.4	730.7	733.5	89	74	89	SE 0	SSW 0	SW 0	10	9	7	.	
4	−4.2	−3.0	−5.4	−4.0	−5.9	736.4	736.1	739.1	77	65	76	NNE 3	NNE 3	NNE 1	0	0	9	.	⸙ a, b
5	−8.0	−5.0	−7.2	−6.8	−8.6	**740.6**	740.0	740.2	76	78	83	SE 0	NE 0	NE 1	10	10	10	.	
6	−7.4	−5.0	−5.6	−6.3	−8.0	739.1	737.1	735.9	89	85	90	SE 0	NE 0	NE 0	10	10	10	.	
7	−7.0	−4.0	−5.4	−5.6	−7.2	734.1	733.4	733.5	87	88	100	NE 0	SE 0	SW 0	10	10	10	.	⋁ a
8	−4.6	−3.0	−2.3	−3.5	−4.9	730.5	727.8	726.6	100	100	100	SW 0	SW 1	SW 0	10≡	10≡	10≡	0.2	≡ ⋁ a-p, ✳° n
9	−0.2	5.6	4.0	2.1	0.7	727.5	727.3	727.6	100	85	91	SSW 0	S 0	SW 0	10	4	10	0.1	●° n
10	4.6	8.4	5.2	5.6	4.4	726.1	725.5	725.9	80	65	84	SW 1	SW 2	SW 1	10	9	8	0.3	●° n
11	4.2	8.4	4.9	5.4	4.3	724.7	723.7	723.4	87	63	80	SE 0	SSW 1	SW 1	9	8	10	.	
12	3.6	6.2	−0.3	3.7	2.6	722.7	722.8	724.6	76	62	87	SW 1	SW 1	NNE 0	10	9	0	.	
13	−4.4	1.2	−3.2	−2.1	−3.0	724.3	723.3	724.1	90	74	84	SW 0	SSW 0	SW 0	1	1	0	.	
14	−2.0	1.1	−2.0	−1.3	−2.1	723.3	723.3	722.8	90	80	92	NNW 0	NW 0	SE 0	10	9	0	0.1	
15	−2.2	−0.6	−0.1	−1.4	−2.1	721.2	722.3	725.7	92	92	90	SE 0	SW 0	NNE 1	10	10*	10	7.3	✳ 8-20
16	−2.0	−0.9	−2.8	−1.6	−2.3	729.3	730.8	733.5	83	73	74	NNE 3	NNE 3	NNE 3	2	2	0	.	⸙
17	−9.8	−2.8	−8.5	−6.3	−6.9	736.0	736.0	736.4	90	78	88	SSW 0	S 0	SW 0	9	1	9	.	
18	−11.5	−1.0	−7.4	−6.9	−7.4	735.0	733.1	729.7	90	77	91	SSW 0	SSW 0	SSW 1	0	0	0	.	
19	3.4	7.8	3.4	0.2	−0.3	724.3	720.4	714.6	76	48	64	NW 0	SW 0	SW 1	9	6	10	.	
20	1.4	3.4	5.4	3.6	3.3	727.6	725.0	**714.6**	95	81	96	SW 0	SW 0	NW 0	10	10	10●	8.3	● a, p, ⸜ abds., ⸜ ● ▲ n
21	10.5	11.0	10.2	9.4	9.1	726.9	727.2	714.4	61	63	65	SW 2	SW 1	SW 1	9	10	8	0.5	● n
22	12.8	13.2	10.8	10.6	10.4	727.6	711.3	711.7	53	64	77	SW 1	SSW 2	SW 2	10●	6	10●	12.7	● 8-11, 20-22½ n, ⸜ 9½
23	6.6	4.4	5.0	6.1	5.9	718.0	721.1	726.9	60	87	66	SSW 1	SSW 2	SW 1	7	10●	10	5.4	● p, n
24	3.8	6.3	4.5	5.0	4.9	727.1	727.4	728.9	85	76	80	SW 2	SW 2	SW 1	10	10●	9	1.1	● p, n
25	3.0	5.4	8.2	5.1	5.1	725.8	723.6	723.5	87	78	86	SW 1	SW 2	SW 2	10	10●	10●	**29.2**	● 13-22½, n
26	10.0	10.6	8.3	9.4	9.4	724.5	725.6	729.4	82	84	96	SW 2	SW 2	SW 0	10●	10●	9	17.0	● a, p, n. ⌒ 14¼
27	8.0	9.6	9.8	9.0	9.0	727.6	725.4	723.7	90	86	86	W 0	SSW 0	SW 2	10	10	10●	12.4	● 14-22½, n
28	7.8	9.0	8.3	8.2	8.3	726.6	728.1	728.6	77	73	73	SW 1	SSW 1	SW 1	10●	8	9	3.6	●° a, p
29	7.0	9.6	9.7	8.8	8.9	729.0	729.5	729.8	95	86	96	NNE 0	NE 0	N 0	10●	10●	9	0.6	●° a, p
30	10.2	**15.6**	12.0	12.7	12.9	728.1	724.9	725.6	82	55	67	NNE 1	SW 1	SW 2	10	9	10	0.1	●° a, p
31	11.8	13.4	9.0	11.2	11.4	728.3	730.6	733.6	74	**45**	68	SW 2	SW 2	SW 1	10	5	3	0.2	●° a, p
																		Summe	
Mittel	1.2	4.3	2.1	2.3	—	726.2	725.9	726.8	84	74	83				8.4	7.2	7.4	102.9	

Die Beobachtungstermine von Genf sind 7³⁵, 13³⁵, 21³⁵. Die Temperatur-Tagesmittel resultieren aus 8 Beobacht. in dreistündigen Zeitintervallen.

$\lambda = 8^{\circ}\,33'$, $\beta = 47^{\circ}\,23'$.
$Hb = 493.2^{m}$, $G = 0.08\ ^{m}/_{m}$

Zürich.

Dezember 1925.
Meteorol. Zentralanstalt.

Tag	Lufttemperatur 7³⁰	13³⁰	21³⁰	Mittel	Abweich. vom Normalst.	Luftdruck 7³⁰	13³⁰	21³⁰	Relative Feuchtigkeit 7³⁰	13³⁰	21³⁰	Windrichtung und Stärke 7³⁰	13³⁰	21³⁰	Bewölkung 7³⁰	13³⁰	21³⁰	Niederschlag	Witterung
1	1.2	2.5	1.0	1.6	0.4	712.4	713.0	715.1	91	71	83	SW 1	S 1	SW 1	10●*	10*	10	4.3	✳° ●° △° n-n m. U.
2	-0.8	2.7	-2.0	0.0	-1.1	718.2	719.8	720.0	85	56	77	W 0	W 1	NW 0	10	8	10	0.2	✳° 8¼-10
3	-2.1	-1.7	-4.9	-2.9	-3.9	719.7	721.1	725.5	76	86	65	SW 1	W 1	NE 1	10	10*	6	1.9	✳° 8½14, ✳ 17-18½, *)
4	-8.8	-5.9	-9.6	-8.1	-8.9	730.3	731.1	732.2	87	66	84	N 0	N 1	NE 1	6	3	2	0.0	✳ fl. 8-8½
5	**-13.4**	-6.2	-12.8	-10.8	-11.5	**733.0**	731.8	732.2	92	58	93	N 0	NE 1	NE 0	1	1	9	.	
6	-11.5	-8.0	-9.7	-9.7	-10.3	730.6	729.2	728.0	97	89	100	NE 0	SW 0	NW 0	10	10	10	.	
7	-11.4	-8.3	-8.0	-9.2	-9.7	725.9	725.4	725.0	100	95	100	SE 0	NW 0	NW 0	10≡	9	10≡	.	≡ n-10, abds.
8	-8.0	-5.5	-6.8	-6.8	-7.1	723.0	720.4	719.3	100	100	100	E 0	NW 0	NE 0	10≡	8	10≡	0.4	≡ a, abds., ⋁ a, ≡: n
9	-2.6	3.4	3.1	1.3	1.1	718.8	719.0	719.0	98	83	93	NE 1	S 1	NW 1	10●	3	8	0.7	≡: n-9½, ●° n
10	4.9	6.3	4.6	5.3	5.2	716.6	715.3	716.7	74	65	88	SW 1	SW 2	SW 1	7	10	10	0.2	●° 15½-16
11	4.8	5.8	4.4	5.0	5.0	716.1	715.0	714.6	66	65	58	W 1	W 1	SW 1	10	10	10	.	
12	2.6	1.2	1.2	1.7	1.8	713.5	715.1	716.8	72	83	65	W 1	W 1	SW 1	10	10*	10	1.0	✳ ●° 8-14
13	0.2	3.7	-0.6	1.1	1.3	716.5	715.3	715.5	72	48	67	SE 0	NW 1	S 0	10	0	10	0.5	✳
14	-1.5	-0.7	-1.6	-1.3	-1.0	714.1	714.2	715.1	96	96	95	SW 1	W 1	NE 1	10*	10*	10	6.2	✳ 7-18¼, n
15	-2.4	0.1	-3.2	-1.8	-1.4	713.7	714.8	718.8	92	76	83	SE 0	NE 1	N 1	10	10*	10	1.2	✳° 13-18
16	-4.9	-3.7	-9.9	-6.2	-5.7	722.5	724.4	726.8	82	62	92	N 0	NE 1	NE 0	10	3	4	.	
17	-10.2	-4.6	-4.2	-6.3	-5.7	728.0	727.9	727.7	96	68	71	N 1	W 0	SW 0	10	4	10	0.1	⋁ a, ✳ fl. n (¹⁷/₁₈)
18	-2.6	2.8	-4.2	-1.3	-0.6	725.8	724.3	721.1	80	47	89	SE 0	SE 0	NE 0	10	1	0	.	
19	-6.8	2.0	-1.7	-2.2	-1.5	716.0	713.4	708.1	96	71	79	E 0	SW 1	NE 1	4	6	8	.	≡ 10-10¾
20	-0.6	6.1	2.4	2.6	2.4	700.3	**696.7**	**696.7**	79	47	93	SW 1	NW 1	E 1	9	9	10●	**26.8**	● 20-n
21	5.1	10.1	10.3	8.5	9.4	700.5	699.8	705.6	84	60	55	S 2	SW 0	W 3	10●	7	5	0.3	● n-7¾, 17¾-18, ⸗ n (²¹/₂₂
22	5.0	7.0	3.5	5.2	6.1	701.1	704.3	702.5	71	72	91	E 1	SW 2	E 1	9	9	4	16.3	●² 11¼-13, n, ⸗ n
23	4.6	4.4	0.9	3.3	4.3	706.7	709.7	718.8	76	79	87	SW 2	W 2	NW 1	10●	10●	10	7.1	● 7¼-14¼, ✳ 14¼-21 m. U.,
24	3.3	4.6	3.0	3.6	4.6	717.0	716.3	719.5	69	72	66	W 1	W 2	SW 1	10	9	10	1.7	●° ⸗ 13¼, ● ⸗ 15¾-17 m. U.,
25	2.2	3.2	4.6	3.3	4.4	717.4	712.7	712.7	72	72	85	SW 1	SW 2	SW 2	10	10●	10●	15.7	△ 15¾, ● p-n, ⸗ n
26	8.4	7.3	8.0	7.9	9.0	713.8	714.1	719.9	84	89	89	SW 2	SW 1	W 1	10●	10●	10●	16.2	● n-n, ⸗ zeitw.
27	9.6	9.5	9.4	9.5	10.7	717.8	716.4	712.9	73	88	74	SW 2	W 3	SW 3	10	10●	10●	19.0	● 10½-n, ⸗ p, n
28	6.0	8.0	6.8	6.9	8.1	715.4	717.6	718.6	87	62	73	SW 2	SW 2	W 2	10●	9	10●	13.4	● ⸗ n-n m. U., ⸗ 6
29	7.6	10.8	12.2	10.2	11.4	717.7	719.0	719.4	84	70	65	W 2	SW 2	SW 2	10●	9	9	4.4	● ⸗ n-13
30	9.4	11.3	**15.5**	12.1	13.4	718.8	715.9	714.6	78	71	**37**	SW 1	S 0	SW 3	9	8	10	2.6	● ⸗ n (⁸⁰/₈₁)
31	11.4	11.0	8.8	10.4	12.5	717.2	720.6	723.1	53	48	51	SW 4	W 2	W 2	10	8	9	0.1	⸗ a
																		Summe	
Mittel	-0.0	2.6	0.7	1.1	—	717.4	717.2	718.1	83	71	79				8.9	7.5	8.5	140.3	

*) 3. △° 8¾-9 *) 23. ⸗ a

$\lambda = 8^{\circ}\,30'$, $\beta = 47^{\circ}\,3'$.
$Hb = 1787.3^{m}$, $G = -0.11\ ^{m}/_{m}$.

Rigi-Kulm.

Dezember 1925.
Beobachter: *Fr. Schreiber. J. Wiget.*

Tag	7³⁰	13³⁰	21³⁰	Mittel	Abweich.	7³⁰	13³⁰	21³⁰	7³⁰	13³⁰	21³⁰	7³⁰	13³⁰	21³⁰	7³⁰	13³⁰	21³⁰	Niederschlag	Witterung
1	-7.0	-7.0	-8.0	-7.3	-4.7	605.2	606.0	606.2	60	68	70	W 4	W 3	W 2	10*	10	10*	**24.0**	✳ ⸗ n-n m. U.
2	-9.0	-9.6	-11.0	-9.9	-7.2	609.2	610.2	610.4	70	69	68	E 0	E 0	W 1	10	10	10≡	10.7	≡² abds., ✳ n
3	-12.0	-11.6	-12.5	-12.0	-9.2	609.5	610.5	612.5	68	68	66	W 3	W 3	E 2	10	10	10*	9.0	≡° mittags, ✳ abds. bis n
4	**-18.0**	-16.2	-16.0	-16.7	-13.8	616.3	617.1	617.9	62	68	62	E 0	E 1	E 2	0	0	0	.	
5	-13.0	-6.6	-4.8	-8.1	-5.1	619.5	619.5	**620.7**	62	65	65	SE 1	E 0	E 0	0	0	0	.	
6	-4.0	-2.5	-1.5	-2.7	0.4	619.9	619.3	618.7	12	7	**0**	E 0	E 0	E 1	0	3	0	.	
7	-0.8	1.4	1.0	0.5	3.6	616.9	616.5	616.8	**0**	**0**	**0**	E 1	W 0	W 1	0	0	0	.	
8	-1.4	-1.5	0.5	-0.8	2.4	615.2	612.2	611.7	**0**	2	1	SE 1	S 2	S 0	0	0	0	0.8	✳° n (⁸/₉)
9	-0.8	-1.8	-2.4	-1.7	1.6	611.7	612.3	612.9	100	100	100	NW 3	W 2	W 2	10	10	3	4.8	≡° a
10	-3.5	-3.0	-2.6	-3.0	0.4	610.6	609.6	610.3	100	70	55	W 3	W 3	W 3	3	7	10	.	
11	-4.0	-3.4	-5.0	-4.1	-0.6	609.6	608.3	608.3	95	94	95	NW 3	W 1	W 2	10	10	10	2.9	≡² a, abds., ✳ n
12	-7.0	-9.0	-9.0	-8.3	-4.8	606.5	606.9	607.7	95	94	94	W 2	W 1	N 2	10	10	10	4.6	≡ p zeitw., ✳ n
13	-10.0	-9.0	-11.5	-10.2	-6.6	608.1	607.9	607.3	92	92	94	N 0	E 0	W 0	5	0	0	.	
14	-11.0	-9.8	-10.0	-10.3	-6.6	605.7	605.6	605.6	92	90	92	W 1	W 2	W 2	10	10*	10	4.8	≡° a, p, ✳ p
15	-10.0	-7.9	-10.0	-9.3	-5.6	605.2	605.5	607.2	91	92	92	W 0	W 0	W 0	10	10	10*	3.5	✳ p-n
16	-13.0	-11.0	-16.0	-13.3	-9.5	610.8	612.4	614.1	91	91	92	W 1	E 0	E 0	10*	10*	0	0.6	✳° n-p
17	-15.5	-13.8	-12.0	-13.8	-9.9	615.3	616.3	616.8	92	91	92	E 0	E 0	W 1	0	0	5	.	
18	-8.8	-5.0	-2.6	-5.5	-1.6	616.3	615.4	613.8	92	92	64	W 1	SE 1	W 1	5	0	0	.	
19	-1.5	-2.0	-3.0	-2.2	1.8	609.8	607.0	604.6	20	21	19	SW 0	SE 1	S 3	0	3	3	.	
20	-0.8	1.5	0.0	0.2	4.2	596.2	595.1	**594.3**	20	24	27	S 4	S 4	S 3	5	5	10	.	
21	-1.8	1.2	2.8	0.7	4.8	596.1	597.9	600.2	100	24	22	W 3	SW 0	SW 4	10*	5	10	6.3	✳ n-a
22	3.0	-1.2	-2.4	-0.2	3.9	599.2	599.9	601.0	13	100	17	SW 3	NW 3	SW 2	10	10*	5	12.4	✳ mittags, n
23	-4.6	-4.8	-7.1	-5.5	-1.3	601.3	603.8	610.0	85	58	92	W 2	NW 2	NW 3	10*	10	10≡	6.0	✳ n-a, ≡ abds.
24	-5.8	-4.6	-6.0	-5.5	-1.3	609.8	609.8	610.8	87	50	95	W 3	NW 2	W 4	10	10	10	5.8	✳ n (²⁴/₂₅)
25	-7.0	-6.5	-2.0	-5.2	-1.0	609.3	607.4	605.8	82	90	96	W 2	W 4	W 4	7	10	10*	21.4	✳ abds.-n
26	0.6	0.0	-0.8	-0.1	4.2	609.2	609.2	614.2	100	100	100	NW 4	W 4	W 3	10	10	10	12.1	⸗ ll
27	0.0	3.0	3.2	2.1	6.4	612.4	610.1	609.1	100	54	32	W 3	W 3	W 3	10	10	10	4.5	≡° a
28	-2.5	-3.0	-3.0	-2.8	1.5	608.5	611.3	612.9	100	100	100	W 4	W 4	W 3	10	10	10≡	7.7	≡° a, ≡ p-n zeitw.
20	0.4	3.0	3.2	2.2	6.6	612.2	614.3	615.0	100	100	100	W 4	W 4	W 4	10	10	10	4.0	
30	6.0	9.6	**10.0**	8.5	12.9	614.8	613.1	612.4	36	16	11	W 4	W 3	W 3	10	10	7	1.6	
31	0.0	-0.4	-2.2	-0.9	3.5	612.3	614.9	615.9	100	100	100	W 4	W 3	W 3	10	10	3	.	
																		Summe	
Mittel	-5.2	-4.2	-4.5	-4.7	—	609.8	609.8	610.5	71	67	65				6.9	6.9	6.3	147.5	

Dezember 1925.
Beobachter: *G. Krättli.*

Bevers.

$\lambda = 9^\circ 53'$, $\beta = 46^\circ 33'$.
H_b = ca. 1710^m, $G = -0.12$ m/m.

Tag	Lufttemperatur 7³⁰	13³⁰	21³⁰	Mittel	Abweich. vom Normalst.	Luftdruck 7³⁰	13³⁰	21³⁰	Relative Feuchtigkeit 7³⁰	13³⁰	21³⁰	Windrichtung und Stärke 7³⁰	13³⁰	21³⁰	Bewölkung 7³⁰	13³⁰	21³⁰	Niederschlag	Witterung
1	-7.0	-3.9	-13.5	-8.1	-1.9	614.7	611.9	613.1	93	78	91	SW 0	SW 2	NW 0	10*	10	2	2.6	✳ 1-16 m. U., 23-n
2	-13.8	-6.9	-16.9	-12.5	-6.1	615.0	615.6	616.7	91	71	80	S 0	SW 0	W 0	10	9△	2	0.0	✳° △° p zeitw.
3	-20.4	-7.9	-11.2	-13.2	-6.6	615.8	615.8	617.5	83	58	63	SW 0	SW 0	NE 2	7	10	10	1.2	
4	-17.0	-14.5	-24.8	-18.8	-12.1	621.7	623.5	626.3	56	54	74	N 1	NE 1	NE 0	1	1	1	.	
5	**-27.4**	-14.3	-19.6	-20.4	-13.5	627.1	626.6	**627.6**	80	63	79	NE 0	W 0	W 0	0	0	0	.	
6	-20.8	-8.6	-15.9	-15.1	-8.0	626.9	625.3	625.6	86	60	80	W 0	W 0	N 0	0	4	1	.	
7	-16.8	-5.7	-13.5	-12.0	-4.7	624.3	623.4	624.0	83	61	81	W 0	SW 1	W 0	1	0	0	.	
8	-15.5	-3.7	-13.3	-10.8	-3.3	622.7	620.5	619.9	90	63	78	N 0	SW 1	NW 0	0	0	1	.	
9	-9.7	-1.5	-12.1	-7.8	-0.2	618.6	618.2	619.1	84	65	94	W 0	SE 0	N 0	10	9	0	.	
10	-8.5	-0.5	-9.4	-6.1	1.7	617.5	615.7	616.5	91	71	94	NW 0	SE 1	S 0	8	9	0	.	
11	-16.0	-6.3	-15.2	-12.5	-4.5	615.2	613.9	613.7	93	67	87	SW 0	S 0	W 0	0	1	1	.	
12	-17.6	-3.5	-7.4	-9.5	-1.4	612.2	611.3	614.4	91	61	64	S 1	SW 0	N 0	1	2	4	.	
13	-19.4	-11.6	-19.3	-16.8	-8.5	614.7	613.0	613.1	85	63	76	W 0	W 1	W 0	0	1	0	.	
14	-17.1	-9.3	-14.5	-13.6	-5.1	611.8	611.2	612.7	78	63	76	SW 0	SW 0	SW 0	10	5	1	.	
15	-19.6	-8.5	-17.7	-15.3	-6.7	612.8	612.6	614.7	83	57	87	W 0	S 0	NE 0	1	10	1	.	
16	-17.0	-9.6	-15.1	-13.9	-5.1	616.0	617.3	620.2	90	56	63	NE 0	NW 1	NE 1	2	1	2	.	
17	-24.2	-11.9	-16.9	-17.7	-8.8	621.7	621.4	623.0	85	54	70	W 0	S 0	N 0	1	0	0	.	
18	-13.2	-4.7	-13.2	-10.4	-1.4	622.4	621.7	620.4	81	67	94	SW 0	W 0	SW 0	9	1	1	.	
19	-10.0	-3.9	-5.7	-6.5	2.7	618.3	615.9	613.5	85	78	95	SW 1	W 1	SW 0	9	9	10*	1.4	✳° ⚷ 20½-n
20	-3.8	-1.2	-2.9	-2.6	6.7	608.8	606.7	**604.3**	95	79	100	SW 0	NW 0	S 0	10	10*	10*	14.2	✳ fl. a, ✳ p-n
21	-3.6	-1.7	-0.3	-1.9	7.5	604.5	605.8	609.3	100	77	90	W 0	W 1	SW 1	10	7	6	.	
22	-3.4	0.3	-5.0	-2.7	6.8	610.7	607.3	609.8	100	99	98	SW 0	S 0	E 0	10*	10*	9	**26.1**	✳ 1-16
23	-2.0	-0.4	-6.7	-3.0	6.6	607.2	609.5	616.3	100	61	65	W 0	W 0	SW 0	9	3	4	0.6	
24	-15.6	-2.5	-4.9	-7.7	2.0	617.1	615.8	616.6	87	56	72	W 0	SW 1	SW 0	3	4	9	.	
25	-15.7	-4.2	-5.1	-8.3	1.4	616.5	614.3	613.7	87	61	97	W 0	SW 1	SW 1	5	10	10△	16.4	△ ✳ abds., n
26	-0.2	1.2	0.3	0.4	10.2	614.5	614.7	619.3	100	93	66	E 0	SW 0	NW 0	10	10	6	1.0	⚷ n, ●° a, ✳° △ ● 9-n, [zeitw.
27	-6.4	3.3	-1.7	-1.6	8.3	619.3	617.3	615.4	86	57	71	S 0	SE 0	W 0	9	9	8	.	
28	-0.1	1.0	-8.9	-2.7	7.2	614.8	617.5	618.9	62	54	74	SW 0	NW 1	SW 0	5	2	2	1.4	✳ sch. p zeitw.
29	-4.8	2.5	-2.6	-1.6	8.4	619.1	619.9	622.2	95	83	97	E 0	SW 0	W 0	10*	7	6	2.5	✳ a-10½, ●° 12-p ztw.
30	-3.7	**4.3**	1.5	0.7	10.7	622.2	621.4	621.0	98	66	93	NE 0	SW 0	SW 1	8	9	10	.	
31	0.3	**4.3**	0.0	1.5	11.6	618.5	619.3	622.0	90	53	**48**	W 1	S 1	SW 1	10	6	1	.	
Mittel	-11.9	-4.2	-10.0	-8.7	—	616.9	616.3	617.5	87	66	81				5.8	5.5	3.8	Summe 67.4	

Dezember 1925.
Beobachter: *Kapuzinerkloster.*

Sitten.

$\lambda = 7^\circ 21'$, $\beta = 46^\circ 14'$.
$H_b = 548.6^m$, $G = 0.00$ m/m.

Tag	7³⁰	13³⁰	21³⁰	Mittel	Abweich. vom Normalst.	7³⁰	13³⁰	21³⁰	7³⁰	13³⁰	21³⁰	7³⁰	13³⁰	21³⁰	7³⁰	13³⁰	21³⁰	Niederschlag	Witterung
1	-1.8	0.0	-1.7	-1.2	-2.7	711.0	710.9	711.5	100	90	100	NW 0	NW 0	NW 0	10*	10*	10*	11.6	✳ n-14½, 19½-n
2	-1.7	1.5	-4.7	-1.6	-2.9	713.7	714.4	715.3	95	65	60	NE 0	W 0	NE 0	8	4	2	.	
3	-5.9	-0.6	-3.1	-3.2	-4.4	715.7	716.3	718.8	90	62	92	NE 0	NE 0	SW 0	10	10	8	.	
4	-9.0	-4.9	-9.6	-7.8	-8.9	723.2	723.2	725.8	50	47	58	NE 1	NE 0	NE 0	0	0	0	.	
5	**-13.8**	-7.2	-11.3	-10.8	-11.7	**727.7**	726.1	726.9	75	57	79	NE 0	NE 0	NE 0	0	0	0	.	
6	-11.0	-4.2	-7.7	-7.6	-8.4	725.8	723.5	722.8	90	56	86	NE 0	NE 0	NE 0	0	0	0	.	
7	-7.5	-3.6	-5.9	-5.7	-6.4	720.7	719.8	720.0	87	64	81	NE 0	NE 0	NE 0	0	0	0	.	
8	-9.2	-2.0	-5.2	-5.5	-6.0	718.4	714.6	713.9	94	60	95	NE 0	NE 0	NE 0	0	2	9	.	≡° III
9	-0.9	4.4	-1.4	0.7	0.3	715.1	714.7	715.8	83	54	100	NE 0	NE 0	NE 0	10	0	1	.	
10	-1.0	0.4	0.4	-0.1	-0.4	713.8	712.6	713.2	100	82	88	NE 0	NE 0	NE 0	6	9	2	.	
11	-4.0	2.1	-1.9	-1.3	-1.5	713.0	710.7	710.9	100	62	92	NE 0	NE 0	NE 0	2	5	2	.	
12	-4.3	1.2	-0.8	-1.3	-1.4	709.7	709.6	711.7	100	68	64	NE 0	NE 0	NE 0-1	8	7	2	.	
13	-5.8	-2.4	-7.3	-5.2	-5.2	712.5	710.6	711.5	70	61	78	NE 0	NE 0	NE 0	0	4	0	.	
14	-7.6	-3.0	-7.0	-5.9	-5.8	710.8	710.5	710.5	72	54	81	NE 0	NE 0	NE 0	10	8	1	.	
15	-4.6	-1.2	-3.0	-2.9	-2.7	709.1	709.0	712.3	70	55	100	NE 0	NE 0	SW 0	5	10	10*≡	0.0	≡ 20-n, ✳° III
16	-3.0	-1.1	-3.9	-2.7	-2.4	715.3	716.9	720.1	100	56	66	SW 0	W 0-1	NE 0	10	4	10	.	≡° abds.
17	-8.2	-5.3	-7.1	-6.9	-6.5	722.8	722.9	723.7	67	60	70	NE 0	NE 0	NE 0	1	0	1	.	
18	-9.3	-3.0	-6.2	-6.2	-5.7	723.3	720.3	717.6	71	47	64	NE 0	NE 0	NE 0	0	0	0	.	
19	-3.4	1.4	1.2	-0.3	0.2	712.6	709.2	706.4	66	50	48	NE 0	NE 0	NE 0	0	1	2	.	
20	2.8	6.0	1.8	3.5	4.1	699.9	697.6	**697.4**	45	40	100	NE 0	NE 0	NW 0	10	10	10●	29.8	● ✳ 17½-n
21	1.2	4.3	3.2	2.9	3.6	697.7	697.9	703.2	100	80	100	NW 0	NW 0	SW 0	10●	7	5	1.8	● ✳ n-10, ● 15-20 m. U.
22	4.6	5.2	3.0	4.3	5.0	700.7	701.7	700.8	71	79	96	NE 0	NE 0-1	NE 0	10	10	8	15.0	● 11-12, n
23	2.8	3.7	2.8	3.1	3.9	704.0	706.8	714.1	95	84	64	NE 0	NW 0	SW 0	10●	10●	10	4.0	● n-8, 12½-17
24	0.7	3.2	2.6	2.2	3.1	714.5	714.1	715.0	100	86	83	W 0	N 0	NW 0	10●*	10	10	0.8	✳ ● n-12
25	0.6	2.5	0.6	1.2	2.1	713.3	711.2	710.8	97	76	100	NW 0	NW 0	NW 0	10	10*	10●	**38.3**	✳° 13-18, ● 18½-n
26	4.4	5.1	6.0	5.2	6.2	711.7	712.4	716.4	99	100	83	NE 0	NW 0	NE 0-1	10●	10●	2	26.0	● n-18
27	2.7	4.9	3.4	3.7	4.7	715.4	713.8	711.2	98	85	98	NE 0	NE 0	NE 0	10	10	10●	10.8	● p-n
28	4.9	7.8	5.4	6.0	7.0	712.4	714.4	715.9	89	56	72	SW 0	W 2-3	N 0	10●	10	10	6.0	● n-7¼, n
29	4.4	5.9	5.2	5.2	6.3	716.6	717.2	717.7	100	96	100	NE 0	NE 0	NE 0	10●	10●	7	7.6	● n-14
30	5.7	10.4	6.8	7.6	8.7	717.4	714.7	712.8	96	74	90	NE 0	NE 0-1	NE 0	10●	9	10	4.2	● n-a
31	9.1	**12.9**	8.9	10.3	11.4	715.8	715.8	719.2	90	**37**	44	SW 0	NE 0-1	NW 3-4	10●	5	4	.	● 4-8
Mittel	-2.2	1.4	-1.2	-0.7	—	714.0	713.3	714.3	86	66	82				6.5	6.0	5.0	Summe 155.9	

$\lambda = 8^{\circ}\,57'$, $\beta = 46^{\circ}\,0'$.
$H_b = 276.2^{m}$, $G = 0.03\ ^{m}/_{m}$.

Lugano.

Dezember 1925.
Beobachter: *G. Malatesta.*

Tag	Lufttemperatur 7³⁰	13³⁰	21³⁰	Mittel	Abweich. vom Normalst.	Luftdruck 7³⁰	13³⁰	21³⁰	Relative Feuchtigkeit 7³⁰	13³⁰	21³⁰	Windrichtung und Stärke 7³⁰	13³⁰	21³⁰	Bewölkung 7³⁰	13³⁰	21³⁰	Niederschlag	Witterung
1	0.6	1.4	-2.6	-0.2	-4.3	736.8	734.7	734.2	51	60	61	N 0	N 0	N 0	10	10	0	0.0	✳ fl. a-p
2	-3.0	8.0	1.2	2.1	-1.9	735.0	735.0	737.3	65	27	25	N 0	N 3	N 1	0	0	0	.	⸙
3	-3.0	4.4	1.8	1.0	-2.8	737.3	736.8	739.8	42	35	28	N 0	S 0	N 1	0	0	0	.	
4	-0.8	2.0	-4.4	-1.0	-4.7	745.0	746.0	752.2	25	**21**	25	N 5	N 4	N 0	0	0	0	.	⸙ n-p
5	**-7.0**	0.4	-5.0	-3.9	-7.5	**752.4**	752.0	751.4	32	36	35	N 0	S 0	N 0	0	0	0	.	
6	**-7.0**	0.0	-4.2	-3.7	-7.2	751.4	749.8	748.6	56	43	59	N 0	S 0	N 0	0	0	0	.	
7	-6.2	2.2	-1.2	-1.7	-5.1	746.1	744.7	743.8	52	41	56	N 0	S 0	N 0	0	0	0	.	
8	-3.4	5.2	1.0	0.9	-2.3	742.0	739.7	740.2	30	36	54	N 0	S 0	N 0	0	0	0	.	
9	0.0	5.2	0.8	2.0	-1.1	738.1	737.5	739.0	60	45	55	N 0	S 0	N 0	0	0	0	.	
10	0.4	4.6	0.0	1.7	-1.3	738.5	737.4	736.2	56	54	80	N 0	N 0	N 0	10	10	10	.	
11	-2.2	3.0	-1.6	-0.3	-3.2	735.1	733.7	731.4	80	73	80	N 0	S 0	N 0	10	8	0	.	⊔ a
12	-3.2	4.2	-0.6	0.1	-2.7	730.6	729.5	732.6	75	75	76	N 0	S 0	N 0	0	0	0	.	⊔² a
13	-1.2	5.6	-1.8	0.9	-1.8	733.8	733.0	733.4	80	80	70	N 0	W 0	N 0	0	0	0	.	
14	-3.4	7.4	-3.4	0.2	-2.4	730.1	730.1	732.5	70	80	84	N 0	SW 0	N 0	1	0	0	.	
15	-4.8	2.0	-3.0	-1.9	-4.4	733.8	734.0	735.1	84	85	85	N 0	N 0	NE 2	0	10	10	.	⸙ p-n
16	3.0	5.2	2.6	1.6	-0.8	735.2	737.0	742.0	80	72	64	NE 4	NE 4	NE 4	0	0	0	.	⸙ n-n
17	-5.0	0.2	-4.2	-3.0	-5.3	743.9	745.4	744.5	70	67	62	N 0	S 0	N 0	0	0	0	.	
18	-5.6	2.0	-4.6	-2.7	-4.9	744.6	743.2	742.6	62	55	62	N 0	S 0	N 0	0	0	0	.	
19	0.8	3.0	1.0	1.6	-0.5	740.0	738.9	733.8	65	70	90	N 0	W 0	N 0	10	10	10	8.0	✳ n (¹⁹/₂₀)
20	0.0	0.6	0.2	0.3	-1.7	730.1	730.0	724.6	81	82	87	N 0	N 0	N 0	10*	10*	10*	**22.0**	✳ n-n ⊠
21	0.6	4.2	2.2	2.3	0.4	**722.7**	723.7	727.7	90	71	78	N 0	SW 0	N 0	10	7	10	6.0	● n (²¹/₂₂) ⊠
22	2.0	3.4	2.6	2.7	0.9	728.7	726.2	727.0	80	82	85	N 0	SW 0	N 0	10●	10	10	8.0	● n-a ⊠
23	2.8	6.4	2.0	3.4	1.7	725.8	728.0	735.5	82	64	56	N 0	S 0	N 0	10	0	0	.	⊠
24	-0.6	6.0	0.0	1.8	0.1	736.8	736.6	735.9	42	42	40	N 0	S 0	N 0	0	0	0	.	⊠
25	-1.8	5.0	1.8	1.7	0.1	735.0	735.0	733.3	55	51	72	N 0	N 0	NE 0	0	0	0	.	⊠
26	0.6	7.6	2.4	3.5	1.9	731.9	732.2	735.5	80	61	66	NE 0	NE 0	N 0	0	4	0	.	⊠
27	0.4	6.4	3.0	3.3	1.8	737.2	737.3	735.4	65	60	70	N 0	NW 0	N 0	0	4	10	.	⊠
28	2.2	**12.2**	4.8	6.4	4.9	732.9	734.8	736.3	68	40	50	N 0	NNE 1	N 0	7	0	0	.	⸙ a-p ⊠
29	1.4	8.2	3.6	4.4	3.0	736.9	737.3	741.0	63	46	74	N 0	S 0	N 0	0	0	0	.	
30	1.8	5.4	4.8	4.0	2.6	742.8	742.8	741.8	82	66	75	N 0	W 0	W 0	0	10	10	.	
31	4.2	7.0	3.2	4.8	3.5	738.6	738.4	739.5	80	68	85	N 0	W 0	W 0	10	4	0	.	
																		Summe	
Mittel	-1.2	4.5	0.1	1.1	—	737.1	736.8	737.6	65	58	64				3.2	3.1	2.6	44.0	

$\lambda = 7^{\circ}\,35'$, $\beta = 47^{\circ}\,33'$,
$H_b = 277.2^{m}$, $G = 0.13\ ^{m}/_{m}$.

Basel.

Dezember 1925.
Beobachter: *Bernoullianum.*

Tag	7³⁰	13³⁰	21³⁰	Mittel	Abweich. vom Normalst.	7³⁰	13³⁰	21³⁰	7³⁰	13³⁰	21³⁰	7³⁰	13³⁰	21³⁰	7³⁰	13³⁰	21³⁰	Niederschlag	Witterung
1	4.3	5.5	2.6	4.1	2.0	730.4	730.9	734.0	67	66	82	SW 1	W 2	SW 1	10	7	10	2.0	● 17-17¼, ✳ 17¼-18¼
2	1.4	1.5	-0.1	0.9	-1.1	737.4	739.3	739.1	84	73	74	W 1	W 1	S 0	10	9	10	0.1	✳° n (²/₃)
3	-0.3	-3.2	-3.8	-1.4	-3.3	739.2	740.6	745.7	82	85	83	W 1	W 2	NW 0	10	10*	0	0.6	✳ 9¼-16¾ m. U., ⊠
4	-8.0	-5.6	-7.7	-7.1	-8.9	750.5	751.4	752.7	87	72	76	E 0	E 2	N 1	10	0	0	.	[△ 16-16¾ ⊠
5	**-11.7**	-4.7	-7.6	-8.0	-9.7	**753.0**	751.1	751.5	92	57	64	NE 1	SE 1	SE 1	0	0	0	.	≡° ⋁ a ⊠
6	-11.3	-5.9	-8.8	-8.7	-10.3	749.7	748.2	746.9	80	65	69	E 2	E 1	E 1	1	5	0	.	⊔° a ⊠
7	-10.0	-5.2	-7.0	-7.4	-8.9	744.8	744.1	743.9	82	70	86	SE 1	SE 1	SE 1	0	0	0	.	⊔ a
8	-7.0	-1.4	-3.2	-3.9	-5.3	740.8	737.9	736.7	88	69	77	SE 2	SE 1	S 1	0	4	10	0.3	⊔ a, ● n (⁸/₉)
9	-0.8	2.6	5.6	2.5	1.2	736.8	737.0	737.3	90	83	87	SE 1	SE 1	SW 1	10	5	10●	1.3	≡° ● n-9, ● 15¾-n m. U.
10	6.1	8.5	7.0	7.2	6.0	735.2	733.6	735.3	85	69	76	SW 1	SW 2	SW 1	10●	8	10	1.5	● n (¹⁰/₁₁)
11	4.2	6.3	5.3	5.3	4.2	734.6	733.7	733.4	93	81	75	SW 0	NW 1	SW 0	10●	10	10	1.3	● 21½-21¾, n
12	2.5	3.9	2.9	3.1	2.1	732.8	733.8	735.5	91	72	78	SW 1	W 1	SW 1	10	2	10	0.1	✳° ●° 9¼-10
13	1.8	3.7	0.5	2.0	1.1	734.9	734.1	734.3	82	63	88	SE 0	NW 0	SE 1	9	2	9	0.9	✳ n (¹³/₁₄)
14	0.3	0.8	-0.6	0.2	-0.6	732.6	733.3	733.5	98	87	88	SE 0	W 1	SE 1	10*	10*	7	1.7	✳° n-14 m. U., 18½-19 ⊠
15	-0.8	-0.8	-2.8	-1.5	-2.2	732.4	734.0	738.6	92	91	92	E 1	NW 0	NW 0	10*	10*	10	2.1	✳ n-13. ✳° 13-17½ ⊠
16	-3.5	-3.4	-7.6	-4.8	-5.4	742.7	744.7	746.8	92	85	87	NW 1	W 1	S 0	10	10	3	.	⊠
17	-9.6	-5.2	-4.0	-6.3	-6.8	748.0	747.6	747.2	91	77	88	E 1	SE 1	SE 0	4	10	10*	0.8	⊔ a, ✳ 20-22¾ ⊠
18	-2.0	1.9	-1.9	-0.7	-1.1	745.0	743.5	739.6	89	80	90	SE 0	SE 0	SE 0	10	10	0	.	⊠
19	-5.6	0.2	0.4	-1.7	-2.1	734.4	730.7	725.0	88	68	73	SE 0	SE 1	SE 1	4	2	10	.	⊔ a ⊠
20	3.2	5.3	4.9	4.5	4.2	717.9	**714.1**	714.9	65	68	91	N 0	SE 1	SE 0	10	10	10●	11.8	● 14¾-17, ● 17½-n m. U. ⊠
21	4.9	14.0	11.4	10.1	9.9	716.4	715.8	723.1	92	53	59	SE 2	SW 0	SW 2	10	8	3	.	Ψ 18, ⸙ 20
22	7.9	9.7	13.7	10.4	10.3	718.2	720.8	719.5	74	73	46	E 2	E 0	SW 2	10	6	10	**14.2**	● 9¼-11¼, 21½-n, *)
23	4.3	2.2	2.7	3.1	3.1	725.2	728.9	737.2	87	93	86	S 1	W 2	W 1	10	10●*	10	6.7	● 10¼-14¾ m. U., 17, *)
24	4.7	6.8	4.3	5.3	5.3	735.2	734.6	738.2	76	65	68	SW 1	W 3	SW 1	10	6	10	1.2	● 10¼-15¼ m. U., *)
25	1.9	6.2	6.8	5.0	5.0	735.8	730.2	730.3	82	76	97	SE 1	SW 1	SW 0	10	10	10●	8.3	● 10¼-n m. U.
26	10.3	7.9	9.5	9.2	9.3	732.3	732.3	738.3	82	96	88	SW 2	E 0	W 1	10	10●	10●	5.0	● 10¼-n m. U.
27	10.8	10.6	11.1	10.8	10.9	736.0	734.1	730.7	81	87	80	SW 2	W 1	SW 2	10●	10●	10●	13.4	● n-n m. U.
28	6.6	9.2	7.9	7.9	8.0	734.4	736.4	736.4	88	73	81	W 1	W 2	SW 1	10●	8	10●	6.1	● n-S½, 15½-n zcitw.
29	9.2	14.6	14.3	12.7	12.9	735.7	736.3	737.3	89	69	69	SW 0	SW 2	SW 1	10	10	10	0.2	● 9½-10
30	16.2	**16.5**	14.8	15.8	16.0	735.6	733.5	732.7	57	59	53	SW 1	N 0	S 1	6	10	9	1.9	● ⸙ n (³⁰/₃₁)
31	11.4	12.2	9.6	11.1	11.3	736.4	739.2	741.4	71	**49**	70	W 3	W 3	W 2	10	10	7	1.7	⸙ n-a
																		Summe	
Mittel	1.3	3.8	2.6	2.6	—	735.9	735.7	736.7	84	73	78				8.2	7.2	7.4	83.2	

*) 22. K ▲ 10½ *) 23. 18, n, ✳ 13½ *) 24. ⸙ 13¾-15

Dezember 1925.
Beobachter: *Observatorium.*

Säntis.

$\lambda = 9^{\circ}\,20'$, $\beta = 47^{\circ}\,15'$.
$Hb = 2500.1^{m}$, $G = -0.16\,{}^{m}/_{m}$.

Tag	Lufttemperatur 7³⁰	13³⁰	21³⁰	Mittel	Abweich. vom Normalst.	Luftdruck 7³⁰	13³⁰	21³⁰	Relative Feuchtigkeit 7³⁰	13³⁰	21³⁰	Windrichtung und Stärke 7³⁰	13³⁰	21³⁰	Bewölkung 7³⁰	13³⁰	21³⁰	Niederschlag	Witterung
1	-12.6	-12.0	-13.3	-12.6	-5.8	551.7	551.8	552.2	100	100	100	WSW 3	WSW 4	W 2	10≡*	10≡*	10≡*	23.6	≡ * 5½-n, ⚲ a-p
2	-15.0	-15.1	-16.5	-15.5	-8.6	554.3	554.9	554.9	100	100	100	W 1	W 1	W 1	10≡*	10≡*	10≡*	13.0	≡ * n-n
3	-17.1	-16.9	-20.0	-18.0	-11.0	554.1	554.8	557.1	100	100	100	W 2	WNW 2	NNE 1	10≡*	10≡*	10≡*	20.3	≡ * n-n
4	**-22.5**	-22.4	-18.6	-21.2	-14.1	558.9	560.9	562.8	100	80	80	N 0	NE 1	NE 3	10≡*	0	0	0.0	≡ *° n-9½
5	-11.5	-8.4	-7.4	-9.1	-1.9	565.2	565.9	**567.0**	5	10	12	NE 3	ENE 3	NE 3	0	0	0	.	
6	-6.1	-5.2	-5.2	-5.5	1.8	566.2	566.0	565.5	5	5	5	NE 2	ENE 2	ENE 3	2	4	0	.	
7	-3.4	-0.5	-3.6	-2.5	4.9	564.2	564.4	564.3	**0**	5	5	ENE 3	SE 2	SE 0	1	1	0	.	
8	-3.4	-0.5	-3.2	-2.4	5.0	562.6	561.1	559.5	12	12	12	S 2	SE 2	WSW 2	0	2	4	1.0	* n (⁸/₉)
9	-5.2	-5.4	-6.6	-5.7	1.8	558.6	558.8	558.7	100	100	100	W 3	WSW 3	WSW 2	10≡*	10≡*	10≡*	22.4	≡ * n-n
10	-7.8	-7.4	-8.2	-7.8	-0.2	556.3	555.0	555.7	100	100	100	WSW 3	WSW 5	WSW 3	10≡*	10≡*	10≡*	25.4	≡ * n-n m. U.
11	-8.6	-8.4	-10.0	-9.0	-1.3	555.2	554.1	553.7	100	100	100	WSW 2	WSW 2	WSW 2	10≡*	10≡*	10≡*	14.0	≡ * n-n m. U.
12	-11.5	-12.4	-14.2	-12.7	-4.9	552.2	552.3	553.9	100	100	100	WSW 2	WSW 2	WSW 1	10≡*	10≡*	10≡*	21.3	≡ * n-n
13	-15.1	-13.4	-16.2	-14.9	-7.1	553.4	552.9	552.6	100	70	100	WSW 1	SW 2	SW 2	10≡	2	10≡	3.2	≡ n-l, III-n, * n (¹³/₁₄)
14	-15.7	-14.6	-15.9	-15.4	-7.5	551.0	550.7	551.5	100	100	100	WSW 3	WSW 3	WSW 2	10≡*	10≡*	10≡*	24.1	≡ * n-n
15	-15.4	-12.0	-15.5	-14.3	-6.3	551.0	551.9	554.1	100	100	100	WSW 1	WSW 0	SW 1	10≡*	10*	10≡*	3.0	*° n-n, ≡ zeitw.
16	-18.0	-17.6	-21.2	-18.9	-10.9	555.7	556.8	558.5	100	100	100	SW 0	N 1	N 0	10≡	10≡	0	0.0	≡ a, *° a zeitw.
17	-18.4	-16.5	-14.1	-16.3	-8.2	560.0	560.7	561.7	30	26	100	N 2	W 2	WSW 1	1	2	10≡*	8.1	≡ 16-n, * abds. bis n
18	-10.5	-8.2	-6.7	-8.5	-0.3	561.6	561.6	559.7	100	100	100	SW 2	SW 2	SW 5	10≡*	2	0	0.0	≡ *° n-11, ⚲ abds.
19	-6.5	-4.9	-7.2	-6.2	2.0	556.7	554.6	551.4	95	30	50	WSW 4	SW 2	S 3	4	9	4	.	⚲ a
20	-6.5	-4.2	-3.5	-4.7	3.6	546.8	**544.4**	**544.4**	100	92	100	S 5	S 5	SSW 4	9	8	10	2.0	⚲ n-n, * n (³⁰/₂₁)
21	-5.3	-2.5	-4.5	-4.1	4.2	545.4	546.7	549.6	100	80	100	WSW 4	SW 3	WSW 5	10≡*	3	10≡*	0.0	≡ *° n-l, abds. zeitw. *)
22	-3.4	-5.5	-5.2	-4.7	3.7	549.0	548.5	549.1	60	100	72	SSW 5	WSW 5	SW 4	10	10≡*	1	4.0	≡ *² 11³/₄-14½, *)
23	-9.6	-9.9	-12.5	-10.7	-2.3	548.4	550.0	555.8	100	100	100	WSW 4	WSW 3	WSW 2	9	10≡*	10≡*	24.9	≡ * 8-n
24	-11.2	-9.8	-12.1	-11.0	-2.5	555.7	554.1	555.9	100	100	100	WSW 3	WSW 2	WSW 3	10≡*	10≡*	10≡*	34.6	≡ * ⚲ n-n
25	-12.6	-8.4	-6.5	-9.2	-0.7	555.1	552.3	552.3	100	100	100	NW 3	WSW 3	WSW 3	10≡*	10≡*	10≡*	51.1	≡ * ⚲ n-n
26	-4.2	-4.7	-5.5	-4.8	3.8	555.0	554.4	559.7	100	100	100	WSW 3	WSW 3	WSW 2	10≡*	10≡*	10≡*	**103.4**	≡ * n-n
27	-3.4	-3.2	-2.5	-3.0	5.6	559.2	558.2	555.8	100	100	100	WSW 2	SW 3	WSW 4	10≡*	10≡*	10≡*	46.2	≡ * n-n
28	-7.2	-7.7	-7.2	-7.4	1.2	554.6	556.7	557.3	100	100	100	WSW 3	WSW 3	WSW 3	10≡*	10≡*	10≡*	53.5	≡ * n-n
29	-3.5	-0.8	-1.0	-1.8	6.9	558.4	561.0	562.3	100	100	100	WSW 4	WSW 4	WSW 3	10≡*	10≡*	10≡*	9.2	≡ n-n, * a, ≡ : p, *)
30	-0.2	**1.4**	-0.2	0.3	9.0	562.5	561.3	559.8	100	100	100	WSW 3	WSW 5	WSW 5	10≡	10	10	7.0	≡ n-8¾, * n (³⁰/₃₁), *)
31	-4.2	-5.3	-7.3	-5.6	3.1	558.1	560.2	561.4	100	100	100	WSW 5	WSW 3	WSW 3	10≡*	10≡*	10≡*	52.2	≡ * ⚲ n-n
																		Summe	
Mittel	-9.5	-8.5	-9.4	-9.1	—	556.0	556.0	556.7	87	81	85				8.3	7.5	7.4	567.5	

*) **21.** ⚲ n-n *) **22.** ⚲ n-n, ⌒ *) **29.** ⚲ zeitw. *) **30.** ⚲ a, p

Dezember 1925.
Beobachter: Frl. *F. Lombardi.*

St. Gotthard (Hospiz).

$\lambda = 8^{\circ}\,34'$, $\beta = 46^{\circ}\,33'$,
$Hb = 2102.9^{m}$, $G = -0.14\,{}^{m}/_{m}$.

Tag	7³⁰	13³⁰	21³⁰	Mittel	Abweich. vom Normalst.	7³⁰	13³⁰	21³⁰	7³⁰	13³⁰	21³⁰	7³⁰	13³⁰	21³⁰	7³⁰	13³⁰	21³⁰	Niederschlag	Witterung
1	-12.1	-9.0	-9.8	-10.3	-4.6	583.1	582.6	582.9	75	66	73	SE 2	SE 1	SE 0	10≡	10≡	10≡	7.6	* n, ≡ n-10, 20½-n
2	-11.2	-11.8	-14.8	-12.6	-6.8	584.5	585.2	585.5	75	75	71	N 1	N 2	N 2	10≡	10≡	10≡	5.6	≡ * n-n m. U.
3	-13.8	-13.2	-16.4	-14.5	-8.6	585.5	585.5	587.3	75	75	60	NE 1	N 3	N 4	10≡*	10≡	10≡	8.3	≡ n-n, * n-9, * ⚲ ztw.
4	**-19.4**	-18.4	-16.4	-18.1	-12.1	590.6	591.5	593.6	65	68	51	N 4	N 2	N 1	10≡	0	0	.	≡ n-8½, ⚲ a [9-n
5	-10.4	-5.2	-6.2	-7.3	-1.2	595.4	595.5	595.3	23	25	27	N 1	N 0	N 0	0	0	0	.	
6	-4.8	-3.3	-5.1	-4.4	1.8	**595.6**	595.0	594.3	**21**	22	23	N 1	N 0	N 0	0	0	0	.	
7	-5.0	-0.3	-4.8	-3.4	2.9	593.7	593.4	593.6	22	**21**	33	N 0	N 0	N 0	0	0	0	.	
8	-4.8	-0.0	-4.7	-3.2	3.2	592.3	590.5	589.3	27	24	44	N 1	SE 0	SE 0	0	0	0	.	
9	-5.2	-2.2	-4.8	-4.1	2.4	588.5	588.3	589.0	80	86	43	SE 0	N 1	SE 1	5	10≡	0	.	≡ 10¼-15½
10	-6.2	-4.8	-5.2	-5.4	1.2	587.7	586.6	586.5	63	63	61	SE 0	SE 0	SE 0	4	10	0	.	
11	-8.1	-5.2	-10.0	-7.8	-1.1	585.7	584.6	583.9	58	47	67	N 1	N 0	N 1	0	0	2	.	
12	-8.7	-8.0	-10.4	-9.0	-2.2	582.2	582.1	583.6	75	76	82	N 1	N 2	N 2	10	10	8	6.9	* n (¹²/₁₃)
13	-13.4	-6.8	-14.2	-11.5	-4.6	583.7	581.3	582.4	71	42	67	N 1	N 0	N 2	0	0	3	.	
14	-14.2	-11.2	-13.4	-12.9	-6.0	580.8	581.0	581.4	70	62	78	N 2	N 0	N 1	4	10	10≡	2.1	≡ 19-n, * n
15	-13.2	-10.8	-14.3	-12.8	-5.8	581.6	581.9	584.5	49	69	81	N 0	SE 2	N 2	0	10≡	10≡	7.2	≡ 13¼-n, * p zeitw.
16	-15.4	-15.2	-17.2	-15.9	-8.8	585.6	586.4	588.4	78	78	79	N 2	N 3	N 3	10≡	10≡	10≡	2.9	≡ ⚲ n-n, * zeitw.
17	-17.4	-13.6	-13.8	-14.9	-7.7	589.9	591.0	591.7	70	58	59	N 3	N 2	N 1	0	0	0	.	
18	-9.9	-3.8	-10.1	-7.9	-0.7	591.7	591.6	589.6	60	44	64	N 1	N 0	N 0	0	0	0	.	
19	-9.4	-7.2	-7.6	-8.1	-0.8	587.8	586.0	581.5	78	82	82	SE 0	SE 2	SE 3	10≡	10≡	10≡	7.5	≡ n-n, * ⚲ zeitw.
20	-7.3	-6.2	-5.4	-6.3	1.0	578.7	577.2	**574.8**	84	85	70	SE 2	SE 1	SE 2	10≡*	10≡*	10≡	7.2	≡ n-n, *° n-18¾
21	-4.8	-4.8	-4.0	-4.5	2.9	575.9	576.2	580.7	80	84	80	SE 0	SE 0	SE 0	10≡	10≡	0	6.2	≡ n-n
22	-4.0	-2.5	-3.8	-3.4	4.0	580.2	578.9	579.4	82	78	82	S 1	S 0	SE 2	10≡	10≡*	10≡	18.6	≡ n-n, * 11½-15, n
23	-6.0	-2.5	-7.4	-5.3	2.2	579.4	580.4	587.0	84	55	64	SE 0	SE 0	SE 0	10≡	5	10	4.2	≡ n-8¾, * n (²³/₂₄)
24	-7.8	-4.0	-7.9	-6.6	0.9	586.6	586.4	586.8	65	52	64	N 0	N 0	N 2	4	10	4	2.1	
25	-9.7	-7.4	-5.4	-7.5	0.0	586.0	584.7	584.1	63	55	70	N 0	N 0	N 0	0	10*	10≡	27.4	* p-n m. U., ≡ 21¼-n
26	-0.6	-1.0	-3.9	-1.8	5.8	585.7	587.7	590.5	84	76	60	NE 1	NE 1	NE 3	10≡	10≡	0	16.8	≡ n-18, ⚲ abds., *
27	1.0	2.6	-2.8	0.3	7.9	590.1	589.4	586.5	54	60	65	E 0	E 0	E 0	5	10	5	5.4	* n (²⁷/₂₈) [n (²⁶/₂₇)
28	-4.4	-2.8	-2.0	-3.1	4.6	586.6	587.3	588.6	66	54	55	N 0	N 0	N 1	10≡	7	5	7.2	≡-10, * n (²⁸/₂₉)
29	-0.4	2.4	0.4	0.8	8.5	589.3	591.0	593.1	64	61	54	N 2	N 2	N 0	7≡	5	0	1.9	≡° a, *° 9-10¼
30	2.4	**3.0**	-2.0	1.1	8.8	593.4	593.4	591.8	58	64	70	E 0	SE 1	SE 2	6≡	10≡	10≡	4.0	≡° a, ● 9¼-10¼, *)
31	-1.8	0.8	-2.5	-1.2	6.6	590.6	590.7	592.6	78	47	24	SE 0	N 1	N 1	10≡	2	0	3.0	≡ n-8¾, * n (³¹/₁)
																		Summe	
Mittel	-7.9	-5.6	-7.9	-7.1	—	586.7	586.6	587.1	64	60	61				5.6	6.4	4.7	152.1	*) **30.** ≡ p m. U., * n

Ergänzende Witterungsnotizen zu den Tabellen pag. 1—72.

Januar.

Bern. 2. 8^h Morgenrot. 7./8. 3^h 46^m Erdbeben (Richtung W-E.) — Neuschnee: 24. 2.5 cm; 27. 5; 28. 3. — Alpen klar: 2. 4. 6 Vm. früh. 7. id. 8. 11. 12 früh. 29.; je Mitt.: 1. 3. 9. 15 (hell). 31. — **Neuchâtel.** 27. Neuschnee: 3 cm. — Alpen sichtbar: 2. 3. 4. — Nebel am Chaumont: 15 Vm. 17 Mitt. 18-22 Vm. früh. 23. 27. — Nebel auf dem See: 15 Vm. 17 Mitt. 21. 22 früh. 23. 26. 27. 31 Vm. (intensiv). — **Altdorf.** 1. Berge angeschneit bis 700 m herab. 4. Föhn. 6. Schnee an den Bergen. 24. Neuschnee: 1.5 cm. — Hochnebel: 11 Vm. früh. 12 Nm. 18 (1000 m). 19. 20. 27 Vm. — **Genf.** Neuschnee: 26. 2 cm. — **Zürich.** 4. Vm. See dunstig. — Schneegrenze: 6. 1000 m. 31. 800 m. — Morgenrot: 8. 9. — Abendrot: 6 (intensiv). 8 (Purpurlicht). 12 (id.). 21 (stark). — Alpen sichtbar: 8 Vm. (schwach). 9 (id.). 29 Vm. 31 Mitt. — Alpen hell: 1 Nm. 2 (klar). 4 Vm. 28 id. — Schneeanflug: 6 Nm. 7. 8 (Dächer). 9 Vm. (id.). 24 Ab. (Dächer angeschneit). 25 Vm. (id.). — Neuschnee: 24. 2 cm; 27. 6. — Dunst: 8 Nm. 9 id. (stark). — Starker Dunst im Tal: 7 21$^1/_2{}^h$. 11 Nm. 29 gegen Mitt. 31 Vm. — Tal neblig: 7. 8 Vm. 9 id. 11 Ab. 16 Mitt. 21 Nm. 24 Mitt. 29 Vm. — Hochnebel: 17 Nm. bis 21 Vm. 25. 26. — Nebel auf der Station: 12 (bis 10^h: 20 m, dann 200, Ab. 300, später 20 m Sichtweite). 13 (Vm. 30, bis 14$^1/_2{}^h$ 100—200 m). 14 (Vm. 70, gegen Mitt. u. seit Ab. 300 m). 15 Vm. (70—300 m., var.). 16 Vm. (300 m). 22 (Vm. 30—50, Nm. 2—300 u. Ab. 50 m). 23 (Vm. 30, Mitt. 300, 15$^1/_2{}^h$ 100 u. seit 17^h: 30 m). — **Rigi-Kulm.** 11. Vm. Tal neblig. — Neuschnee: 1. 7 cm; 5. 15; 7. 16; 10. 7; 17. 2; 24. 10; 27. 4; 28. 3; 31. 18. — Totale Schneehöhe: 2. 22 cm; 9. 39; 16. 18; 23. 10; 30. 30. — Nebelmeer: 13. 400 m; 14. 500; 15. 400; 18./19. 1100; 20. 1200; 21. 700; 22./23. 400; 25./26. 1100. — **Bevers.** 15. Ab. dunstig. — Morgenrot: 8. 9. 23. — Neuschnee: 7. 0.5 cm; 10. 2; 17. 1.5; 25. 3.5; 27. 4; 28. 8. — Totale Schneehöhe: 2. 32 cm; 9. 30; 16. 32; 23. 35; 30. 41. — **Sitten.** 5. Neuschnee bis zu 1200 m herab. 6. u. 25. Schnee in den Bergen. 24. Neuschnee: 1.5 cm. — Dunst: 1. 2. 3 je Mitt. 6 früh. 9 Mitt. 20. 22 Ab. 24 Mitt. 25 Ab. 29 id.; je Nm.: 7. 8. 10-14. 17. 18. 19. 21. 23. 31. — Bodennebel Vm. früh: 2. 3. 4. 8-14. 15 tags. 18. 19. 21. 22. 23. 26. 31. — Nebel im Tal: 16. 17 Vm. früh. 22 Mitt. 27 Ab. 28 früh. — **Lugano.** N-Föhn: 7. 10 Vm. — **Basel.** 15. 8-8$^1/_4{}^h$ Morgenrot. 27. Neuschnee: 2 cm. — **Säntis.** 3. Ab. ausserordentliche Fernsicht gegen NW. 27. Ab. Nordlicht (?). — Intens. Morgenrot: 12. 17. 25. — Abendrot: 3 (stark). 8. 31. — Dämmerungserscheinungen Ab.: 1. 8. 10. 12. 14. 17. 19. 20. 31. — Neuschnee: 1. 20 cm; 3. 10; 5. 10; 6. 10; 7. 20; 10. 10; 17. 10; 24. 5; 27. 10; 29. 10; 30. 10; 31. 20. — Mittlere Höhe der Schneedecke: 2. 60 cm; 7. 80; 9. 80; 16. 70; 23. 60; 30. 80; 31. 100. — Mittlere Höhe der Schneegrenze: 2. 700 m; 4. 1100; 7. 600; 9. 700; 16. 1000; 25. 500; 31. 1000. — Alpen hell: 1 Nm. bis 4. 5 Ab. 7-16 Vm. früh. 17-23. 24 Ab. 25. 26. 27 Nm. 31. — Ebene hell: 1 Nm. bis 4. 5 Ab. 7 Ab. 8. 9. 10 Nm. 11. 22 Ab. 27 Nm. 29 bis Nm. 31. — Nebelmeer: 10 10$^1/_2{}^h$ (u. Ab. 12-1500 m). 11 Ab. (tief u. teilw.). 12 (4-500 m). 13 (6-700 m). 14 (id.). 15 (5-600 m). 17 (900-1300 m). 18 (12-1300 m). 19 (12-1400 m). 20 (10-1300 m). 21 (6-700 m). 22 (id.). 23 (5-600 m). 24 Ab. (15-1600 m). 25 (900-1100 m). 26 (10-1100 m). — Alpen neblig: 16 21$^1/_2{}^h$. 25 Ab. 26 id. 27 Mitt. 28 Vm. 29 bis Nm. — Ebene neblig: 7 Vm. (stark). 11 Vm. früh. 12 Ab. 16 früh u. 21$^1/_2{}^h$. 27. 16$^1/_2{}^h$. 28 Vm. — **St. Gotthard.** 28. Ab. Nebelmeer in den S-Tälern. — Neuschnee: 5. 2 cm; 6. 2; 7. 10; 10. 15; 24. 1; 26. 2; 27. 2; 28. 5; 30. 7; 31. 2. — Totale Schneehöhe: 2. 50 cm; 9. 60; 16. 65; 23. 40; 30. 5.

Februar.

Bern. Neuschnee: 15. 2.5 cm; 20. id. — Alpen sichtbar: 3 bis Nm. 19 Mitt. — Alpen hell: 4 Vm. früh. 9 bis Nm. — Alpen klar: 3 früh. 5. 6. 7 früh. 8. 9 früh. 10. 11. 12. 16 früh. 17. 24 Mitt. 25 früh. 26 Mitt. 27 id. 28. — **Neuchâtel.** Joran: 1. u. 22. je Nm. 14. Mitt. Neuschnee 3 cm. — Alpen sichtbar: 10. 17 Ab. 25 Vm. 27. 28. — **Altdorf.** 2. Vm. Schneehöhe 1 cm. — Föhn: 11 seit Nm. 12. 13 seit Ab. 14 bis Nm. 15 Vm. 17 Ab. 24 id. 25 Mitt. 26 Nm. — **Genf.** Neuschnee: 14. 5 cm. — **Zürich.** 5. Nebel bis 10$^3/_4{}^h$ 30 m, bis 12^h 200 m Sichtweite. 5. u. 10. Ab. Purpurlicht. 6. Nebelmeer bis ca. 450 m 8-10^h. 7. Graupeln (bis 1 cm Durchmesser) 16$^1/_2$-16$^3/_4{}^h$. 11 Nm. dunstig. 16. Schneegrenze 750 m. 23. Ab. Dunst. 31. Vm. Hochnebel. — Neuschnee: 20. 5 cm; 22. 1; 23. 3. — Abendrot: 11. 16 (stark). 18. — Alpen sichtbar: 3. 4. 7. 11. 12. 14. 17 je Vm.; 5. 10. 11. 13 (Glärnisch). 16. 19. 25 je Nm. — Alpen hell: 6. 8 Vm. 10 Ab. 16 id. 17 Nm. 24 id. 25 Vm. 27 Nm. (klar). 28 Vm. (u. Ab. klar). — Cirri: 8 Nm. 10. 11 Vm. 13. 14 Vm. 17. 18 Nm. 23 Ab. 24 Nm. 25 Vm. 26. 27 Nm. 28 id. — Tal Dunst: 4 Vm. 5 Nm. 10 id. 11 Vm. (stark). 17 Vm. (leicht). 19 Nm. (stark). — Tal neblig: 11 Ab. 12. 14. 19. 25 je Vm. — **Rigi-Kulm.** Neuschnee: 2. 9 cm; 3. 5; 8. 15; 9. 6; 16. 38; 18. 5; 19. 4; 20. 4; 21. 10; 22. 2; 23. 15; 26. 3; 27. 8. — Totale Schneehöhe: 6. 42 cm; 13. 42; 20. 85; 27. 110. — **Bevers.** Neuschnee: 2. 5 cm; 3. 3.5; 7. 0.5; 8. 1.5; 13. 13; 15. 62; 16. 35; 23. 0.5; 24. 0.5; 28. 7. — Totale Schneehöhe: 7. 43 cm; 15. 105; 23. 80; 27. 80. — **Sitten.** 9. Vm. früh Tal Nebel. 14. Nm. u. 15. Schnee in den Bergen. — Neuschnee: 9. 1 cm; 20. 5; 23. 1; 24. 1; 27. 1. — Schneegrenze: 8 (bis 1000 m herab). 16 (id.). 18 (800 m). 19 (750 m). — Dunst: 1 Mitt. 2 id. 3 Ab. 4. 5. 6 je Nm. 9 Mitt. 10 Nm. 11 Mitt. 13 id. 19 Ab. — Bodennebel Vm. früh: 4. 5. 6. 10. 16. — **Lugano.** 14. Nm. Schnee auf Monte Brè. 27. Neuschnee: 8 cm. — N-Föhn: 2. 8 seit Vm. früh. 14/15 Nacht. 15 Vm. 22 Nm. — **Basel.** 3. Abendrot 17$^1/_2{}^h$. — Neuschnee: 22. 2; 23. 2 cm. — **Säntis.** 11. u. 23. Abendrot und Dämmerungserscheinung. 13. u. 17. Prachtvolles Lichtermeer bis über den Bodensee. 14/15. Nachts u. 15. Orkan. 25. Morgenrot. — Neuschnee: 2. 10 cm; 3. 15; 4. 10; 8. 10; 9. 15; 16. 10; 17.-22. je 5 cm; 23. 30; 24. 10; 27. 5. — Mittlere Höhe der Schneedecke: 6. 80 cm; 13. 70; 20. 70; 23. 100; 27. 80. — Mittlere Höhe der Schneegrenze: 3. Bodensee; 6. 900 m; 8. 500; 13. 1100; 16. 700; 20. 700; 23. 500; 27. 800. — Alpen hell: 3. 5. 6. 8. 9 21$^1/_2{}^h$. 10. 11 Vm. 16 Mitt. 17. 24 Ab. 25 bis Nm. 26 Vm. 27 21$^1/_2{}^h$. 28 id. — Ebene hell: 3. 5 21$^1/_2{}^h$. 6 id. 8. 10 Nm. 11 id. 12. 13. 15 Mitt. 16 Ab. 17 Nm. 19 Nm. 24 21$^1/_2{}^h$. 25. 26. 27 21$^1/_2{}^h$. 28. — Nebelmeer: 5 (teilw., 15—1600 m). 6 (Bodensee). 10 Vm. (tw., 17—1800 m). 11 Vm. (Bodensee). 13 Vm. (tw., 1400 m). — Ebene dunstig: 7 Vm. früh. 11 Ab. 13 id. — Alpen neblig: 3 Ab. 7 Vm. 11 Nm. bis 14 Vm. 15 bis Nm. 16 Nm. 19 Vm. 23. 25 Vm. 26 Nm. 28. — Ebene neblig: 5. 7 Vm. 9 21$^1/_2{}^h$. 12 id. 14 bis Nm. 16 Mitt. 17 Vm. 20 21$^1/_2{}^h$. 23. 24 Ab. 26 Vm. früh. 28 10$^1/_2{}^h$. — **St. Gotthard.** 20. Nm. zeitweise Nebelmeer. — Totale Schneehöhe: 6. 50 cm; 13. 125; 19. 280; 27. 255. — Neuschnee: 2. 12 cm; 8. 15; 12. 15; 13. 48; 14. 35; 15. 80; 16. 40; 21. 3; 23. 5; 27. 15; 28. 5.

März.

Bern. Alpen sichtbar: 7. 8.; 11. 16. je Nm.; 17. 18. 19. je Morgen; 20. 31. je Nm. — Alpen hell: 1. 2. je Nm., 16. Morgen, 30. Nm. — Alpen klar: 1. 2. 8. 14. je Morg., 19. Nm. — Dunst: 19. Vm. — Neuschnee: 10. 0.6 cm, 13. 0.5, 15. 3.3, 23. 0.5. — **Neuchâtel.** Schneehöhe: 10. Nachts 2 cm. — Boden teilweise schneebedeckt: 23. früh. — Neblig auf dem See und am Chaumont: 26. 27. Vm. — Alpen sichtbar: 30. Abds. — Joran: 12. Nachts, 28. u. 29. je Ab. — **Altdorf.** Hochnebel: 2. Vm., 5. 26. bis Nm. — Föhn: 14. (Föhnmauer), 27. — Schneehöhe: 18. 4-5 cm. — Boden teilweise schneebedeckt: 20. Vm. — Abendrot: 13. — Morgenrot: 14. — **Genf.** Schneehöhe: 14. 4 cm. — **Zürich.** Alpen schwach sichtbar: 1. Vm., 2. Nm., 13. Nm., 17. (Glärnisch), 19. Vm., 20. Nm. — Alpen sichtbar: 19. Nm., 30. Nm. — Taldunst: 12. Nm., 13. 16. 17. 19. 20. 27. Nm., 31. Nm. — Tal neblig: 27. Vm., 31. Vm. (Nebelstreifen im Tal). — Hochnebel: 24. 25. 26. — Neuschnee: 9. 1 cm, 10. 2, 11. 3, 12. 6$^1/_2$, 13. 2, 15. $^1/_2$, 18. 2$^1/_2$, 23. 1$^1/_2$. — Schneegrenze: 24. 500 m. — Angeschneit: 9. Vm., 11. (früh Boden schneebedeckt, Nm. Dächer), 14. (Dächer), 15. (Dächer, Nachts Boden schneebedeckt), 17. Vm. Schneeflecken, 17./18. Nachts u. früh Boden schneebedeckt, Nm. Schneeflecken. — 13./14. Eis auf Schanzengraben 2-3 mm dick. — **Rigi-Kulm.** 28. Blitzschlag 15$^1/_2{}^h$. — Nebelmeer: 19. 1100 m, 25. Vm. 1200 m, 27. 1100 m. — Neuschnee: 2. 4 cm, 7. 3, 9. 20, 10. 15, 11. 15, 12. 2, 13. 32, 15. 8, 16. 10, 18. 8, 22. 5, 29. 20, 30. 2. — Totale Schneehöhe: 6. 100 cm, 13. 158, 20. 170, 27. 115. — **Bevers.** Neuschnee: 1. 0.5 cm, 2. 6.5, 3. 25, 4. 8, 10. 1.5, 11. 5, 16. 2, 24. 0.5, 25. 1, 28. 1, 29. 1. — Totale Schneehöhe: 7. 95, 16. 94, 22. 85, 29. 75. — **Sitten.** Schneehöhe: 10. $^1/_2$ cm, 15. 2, 23. $^1/_2$. — Boden schneebedeckt: 23. früh. — Schnee an den Bergen: 12. 28. — Dunst: 3. u. 4. je Ab., 5. Nm. u. Ab., 6. 7. 13. 16. je Nm., 18. Nm. und Ab., 19. 20. 21. Morg., 23. Nm. und Ab., 24. 25.

Vm. u. Nm., **29.** Nm., **30.** **31** Vm. — Nebel am Horizont: **5.** Vm. u. Ab. — Hochnebel: **6.** Vm., **18.** **23.** **28.** Morg. (1000 m). — **Lugano.** N-Föhn: **9.** (Nm. orkanartig). **10.** $10^1/_2$–$18^1/_2{}^h$, **12.** seit 19^h, **13.** bis $21^1/_2{}^h$. **15.** seit 19^h. **16.** **30.** — **Basel.** Neuschnee: **10.** 0.5 cm, **11.** 0.5, **12.** 2, **13.** 0.5, **14.** 1, **15.** 4, **23.** 1. — **Säntis.** **9.** Mitt. Spitzenentladung. **27.** Ab. Blitze im W. **27.** u. **31.** je Nm. Ebene dunstig. — Dämmerungserscheinungen Ab.: **5.** **18.** **24.** **30.** **31** — Neuschnee: **6.** 5 cm, **7.** 10, **8.** 5, **9.** 20, **10.** 30, **11.** 40, **12.** 40, **13.** 5, **15.** 20, **16.** 30, **18.** 10; **22.** 5, **29.** 15, **30.** 10. — Mittlere Höhe der Schneedecke: **6.** 70 cm, **11.** 150, **17.** 400, **20.** 180, **27.** 150, **30.** 160. — Mittlere Höhe der Schneegrenze: **6.** 500 m, **11.** 500, **20.** 400, **27.** 600, **29.** 500, **31.** 700. — Alpen hell: **1.** $21^1/_2{}^h$, **2.** **3.** $21^1/_2{}^h$, **4.** Ab. (sichtbar), **5.** Nm., **12.** $21^1/_2{}^h$, **14.** Vm. früh, **16.** $10^1/_2{}^h$ (sichtbar). **18.** **19.** **20.** **23** Nm. (sichtbar), **30.** $21^1/_2{}^h$, **31.** — Ebene hell: **2.** $21^1/_2{}^h$, **12.** id., **14.** früh, **17.** $10^1/_2{}^h$, **18.** Nm., **19.** **20.** **30.** $21^1/_2{}^h$, **31.** id. — Nebelmeer: **2.** (7–800 m), **3.** Vm. früh u. $21^1/_2{}^h$ (16–1800 m), **4.** Ab., **5.** Nm. (15–1800 m), **16.** zeitw. (1000–2500 m), **18.** Vm. (15–1800 m), **23** Nm. (2200 m), **24.** (15–1600 m), **25.** (1000–1500 m), **26.** (900 m), **27.** früh u. $21^1/_2{}^h$ (teilw., 900–1000 m), **21.** Vm. (500 m). — Alpen neblig: **1.** Vm. früh, **3.** id. u. Nm., **11.** Ab., **12.** Mitt., **17.** bis Nm., **24.**–**28.** Vm. früh, **30.** Ab., **31.** id. — Ebene neblig: **1.** früh u. $21^1/_2{}^h$, **2.** Ab., **3.** Nm., **11.** Ab., **12.** Mitt., **17.** bis Nm., **28.** früh, **30.** Ab. — **St. Gotthard.** Nebelmeer bis Passhöhe: **4.** Ab., **5.** $8^1/_2{}^h$, **13.** Ab. — Neuschnee: **1.** 15 cm, **2.** 5, **3.** 45, **4.** 15, **15.** 2, **16.** 5, **18.** 10, **22.** 2, **23.** 5, **24.** 10, **25.** 15, **26.** 30, **27.** 10, **28.** 5. — Totale Schneehöhe: **6.** 300 cm, **13.** 280, **20.** 260, **27.** 300.

April.

Bern. Gewitter: **3.** aus SE, 18–$20^1/_4{}^h$; **4.** 17–19^h; **13.** 16–$16^1/_2{}^h$. — Alpen schwach sichtbar: **2.** **9.** **29.** je Nm. — Alpen sichtbar: **5.** Nm. — Alpen hell: **6.** **19.** je Nm. — Alpen klar: **6.** Vm., **7.** u. **18.** je Vm. u. Nm., **19.** Vm, **23.** Nm. — **Neuchâtel.** **3.** Donnerschläge im S zwischen 17 u. 18^h, **18.** um $21^3/_4{}^h$ gewitterhaft im SW, **19.** Blitze im E $21^1/_2$–22^h. — **9.** Nebel am Chaumont. — **13.** Erster Kuckucksruf. — **18.** Nm. Alpen hell. — Joran: **3.** **7.** **12.** **13.** **14.** je Ab. **16.** Nm., **24.** **29.** je Ab. — **Altdorf.** Föhn: **3.** Nm., **5.** Nachts, **6.** (im S Föhnmauer), **7.** Vm., **19.** Nm., **28.** Nachts. — Schneegrenze: **17.** 900 m. **25.** 650, **28.** 700. — **Genf.** **27.** Neuschnee auf den umgebenden Bergen. — **Zürich.** Gewitter: **1.** NW-S $16^1/_2$–$16^3/_4{}^h$, im Zenith $17^1/_4{}^h$, **4.** a) fernes Gewitter: 16^{50} Donner im E; b) E-W $17^3/_4$–$18^1/_2{}^h$, im Zenith 18^h, **19.** Nacht WSW-NE $22^1/_4$–$23^1/_4{}^h$, im Zenith 23^h grelle Zackenblitze. — Schneegrenze: **8** 900 m, **15.** 1300, **18.** 1000, **27.** 700. — Taldunst: **1.** Nm., **4.** **7.** je Vm., **8.** **14.** je Vm. (stark), **30.** Nm. (stark). — Tal neblig: **3.** **13.** **18.** **23.** je Vm. — Alpen schwach sichtbar: **6.** **9.** Nm. (tw.), **23.** Nm. — Alpen sichtbar: **2.** **3.** **5.** je Nm., **7.** Vm. — Alpen hell: **3.** Nm. (Voralpen), **7.** Nm., **18.** früh u. Mittag. — Alpen klar: **18.** Ab. — **18.** Ab. Alpenglühen. — **7.** Nebenmonde. — **Rigi-Kulm.** **16.** Gewitter $21^1/_2{}^h$ bis Nachts (auf Kulm eingeschlagen). — Neuschnee. **2.** 3 cm, **9.** 25, **10.** 2, **15.** 5. **17.** 15, **25.** 31. — Totale Schneehöhe: **3.** 100 cm. **10.** 102, **17.** 85, **24.** 30. — **Bevers.** **1.** Erste Bachstelzen u. Zaunkönig, **4.** Erika u. Crocus blühend, **5.** Erste Schwalben u. Lerche, Weidenkätzchen, **10.** Erste Rotschwänzchen. — **8.** Ab. Hochnebel (1800 m). — Neuschnee: **7.** 2.1 cm, **9.** 1, **15.** 0.5 (△), **19.** 1, **21.** 4, **25.** 23, **26.** 14, **27.** 5, **28.** 1.5 (△), **29.** 7. — Totale Schneehöhe: **7.** 45 cm, **15.** 25, **21.** 7, **26.** 34. — **Sitten.** Dunst: **2.** **3.** **4.** je Morg., **12.** Nm. — Hochnebel: **8.** Vm. 850 m, Nm. 1300, **9.** Vm. 850, **10.** Vm. 2000, **22.** Vm. 1200. — Schneegrenze: **17.** 1000 m, **25.** 1200, **27.** 1200, **29.** 850. — **Lugano.** Gewitter: **21.** 3^h. — N-Föhn: **16.** Nm. bis **17.**, **22.** Nm. bis Nacht. — **Basel.** **19.** Gewitter W-E 22–$22^1/_2{}^h$. — **Säntis.** Gewitter: **4.** im N vorbei $15^1/_2$–16^h; **8.** aus S $17^3/_4$–19^h, Blitzschlag in Telegr.-Draht, Linie unterbrochen; **13.** $15^3/_4{}^h$ Blitzschlag, Sicherung am Telegraph zerstört. — Blitze: **11.** $21^1/_2{}^h$ im NW, **12.** $21^1/_2{}^h$ im N. — Spitzenentladungen: **8.** **13.** — Elmsfeuer: **14.** $21^1/_2{}^h$. — Neuschnee: **1.** 5 cm, **2.** 5, **8.** 1, **9.** 10, **14.** 10, **15.** 20, **16.** 20, **17.** 20, **18.** 10, **20.** 5; **21.** 5, **22.** 2, **25.** 20, **26.** 10, **27.** 10, **28.** 20, **29.** 20. — Totale Schneehöhe: **3.** 150 cm, **10.** 140, **17.** 160, **24.** 140, **28.** 200, **30.** 200. — Mittlere Schneegrenze: **3.** 800 m, **10.** 1000, **17.** 1000, **24.** 1200, **28.** 800, **30.** 1200. — Alpen Nebel: **1.** **2.** je Nm, **3.** **4.** Vm. bis Ab., **5.** Nm. bis Ab., **6.** **7.** Vm. u. Nm., **8.** Vm. **9.** Nm. **10.** früh, **11.** Ab., **13.** früh, **19.** früh u. Nm., **20.** Ab., **21** Vm., **22.** Nm., **28.** früh u. Nm. — Alpen dunstig: **1.** Nm. u. Ab., **2.** Vm., **4.** früh, **5.** Vm. — Alpen sichtbar: **24.** früh. — Alpen hell: **2.** **7.** je Ab., **12.** **15.** früh, **18.** **19.** Vm., **22.** Nm., **23.** **30.** Vm. — Ebene Nebel: **8.** Vm., **9.** Nm., **10.** **13.** **15.** je früh, **19.** früh, **20.** Ab., **21.** **28.** je Vm. — Ebene dunstig: **1.** Nm., **2.** früh u. Nm., **3.** früh, **4.** Vm. u. Nm., **5.** früh u. Nm., **8.** früh, **9.** Ab., **19.** Ab., **22.** Nm., **23.** früh, **28.** früh, **30.** Vm. — Ebene sichtbar: **2.** früh. — Ebene hell: **2.** Vm. u. Ab., **3.** Vm. bis Ab., **4.** Ab., **5.** Vm., **6.** **7.** **9.** Ab., **12.** Ab., **18.** **19.** Vm. bis Ab., **22.** Ab., **23.** Vm. u. Ab., **24.** früh, **28.** Nm. — Nebelmeer: **9.** Ab. 2000–2500 m, **10.** früh, **12.** früh 1600, später 2000 m, **21.** Vm. — Abendrot: **6.** **7.** **19.** **22.** — Dämmerungserscheinungen: **5.** **6.** **19.** **22.** — **St. Gotthard.** Neuschnee: **8.** 5 cm, **9.** 5, **17.** 30; **21.** 15; **25.** 20, **27.** 5; **29.** 5. — Totale Schneehöhe: **3.** 280 cm, **10.** 250; **17.** 260; **24.** 230. — Zeitweise Nebel an den Hängen: **6.** **7.** **17.** Vm., **18.** — Nebelmeer: **14.** Ab.

Mai.

Bern. **5.** Blitze im SE $19^1/_4$–$19^1/_2{}^h$. — Gewitter: **7.** $19^1/_4$–19^{35}, **9.** 20^{05}–20^{50}, **16.** 17^{25}–17^{35} (zwei Donner), **17.** 17^{20}–21^{40}, **18.** $19^3/_4{}^h$ bis 22^{10}, **22.** 19–$19^1/_2{}^h$, **23.** 13^{40}–16^{55} (fern), **24.** 18^{10}–18^{55}, **25.** $18^1/_2$ bis 19^h, **28.** 19^{35}–19^{40} (zwei Donner). — Alpen sichtbar: **17.** früh. — Alpen hell: **4.** **8.** je früh, **31.** Nm. — Alpen klar: **3.** **4.** je Nm., **19.** **24.** **25.** je Morg., **30.** Nm., **31.** früh. — **Neuchâtel.** Gewitter: **7.** im S $18^1/_2$–$19^1/_2{}^h$, **8.** im S 16^h, **19.** NW-SE $18^3/_4$–20^h, **22.** (fern) im NW u. N 17–21^h, **25.** (fern) im S u. SE $17^1/_2$–$18^1/_2{}^h$, **28.** $19^3/_4$–n. — Donner: **16.** im NW gegen 18^h. — Gewitterhaft: **17.** Nm. im E, **18.** von 17^h an im SW, 19^h im NW, **19.** im S u. SW 16–19^h. — Nebel auf dem See: **18.** **19.** je Morg. — Alpen sichtbar: **24.** Vm. — Joran: **1.** Vm., **18.** Nm., **20.** **24.** **25.** je Ab. — **Altdorf.** **6.** Vm. Hochnebel. — **16.** Gewitter $21^1/_2$–n. — **18.** Wetterleuchten im W $21^1/_2{}^h$. — **24.** Schneegrenze 1000 m. — Föhn: **17.** Nm. bis Nacht, **22.** Ab., **23.** (Nacht stark), **25.** Nm., **28.** 16^h bis Nacht. — **Genf.** Gewitter: **7.** 18^{40}, **8.** im SW 16^{10}, **17.** 16^h, **18.** $15^1/_2{}^h$, **25.** 15^{55}, **28.** $21^3/_4{}^h$. — Blitze: **16.** Nm. im W, **19.** Nm. im N, **22.** u. **23.** je Nm. — Neuschnee auf dem Jura: **23.** — **Zürich.** Gewitter: **8.** WNW-ESE $18^3/_4{}^h$ im Zenith, **17.** u. **18.** je Nm. vereinz. Donner. — Cumulo-Nimbi: **17.** Nm., **18.** **23.** — Taldunst: **3.** Vm., **12.** (ab 10^h), **16.** **25.** Vm. — Tal neblig: **4.** Vm. bis 10^h, **5.** **12.** Vm. bis 10^h, **13.** u. **23.** je Vm. — Alpen schwach sichtbar: **4.** **5.** **25.** Vm. — Alpen sichtbar: **24.** Nm., **28.** Ab. — Alpen hell: **18.** u. **28.** je Nm. — Alpen klar: **8.** (Voralpen). — Mittl. Schneegrenze: **7.** 1400 m, **25.** 1600 m. — **Rigi-Kulm.** Föhn: **23.** **24.** Ab., **25.** Ab., **28.** Nm. — Neuschnee: **2.** 8 cm. — Totale Schneehöhe: **1.** 85 cm, **8.** 38, **15.** 15. — Gewitter: **8.** $18^1/_2{}^h$. — **Bevers.** **3.** Erstes Murmeltier u. Kuckucksruf. — **18.** Nachts Wetterleuchten, **19.** Ab. bis Nacht st. Blitzen im S. — Neuschnee: **2.** 10 cm, **3.** 2, **8.** 2, **5.** Tal mehr als $^1/_2$ schneefrei, **8.** angeschneit, **25.** Schneegrenze 1900 m. — **Sitten.** Dunst: **3.** Vm. u. Nm., **4.** Nm., **13.** **14.** **15.** **16.** **17.** **18.** Vm., **19.** Vm. u. Nm., **25.** Morg., **31.** Morg. (gegen E). — **20.** Ab. neblig, **21.** Vm. Hochnebel (1200 m), **22.** Gewitter $18^1/_2$–$19^1/_2{}^h$. — Neuschneegrenze: **24.** 2600 m, **25.** 2200. — **Lugano.** N-Föhn: **1.** Ab., **2.** **3.** früh. — **Basel.** Gewitter: **8.** SW-NE, N 17^{15}–18^{05}, **18.** W-SE, E 21^{07}–22^h. — Donner: **25.** im SE 18^{55}–19^{05}. — **Säntis.** Gewitter: **11.** SE-W 2^{20}–4^h, $3^1/_2{}^h$ im Zenith, **17.** im S vorüberziehend, 16^h Donner, **18.** (fern) im N 16–$17^1/_2{}^h$, **22.** 19–20^h (etwas Hagel). — **22.** 20^h Spitzenentladung. — Neuschnee: **2.** 20 cm, **3.** 20, **8.** 5; **11.** 10, **12.** 20; **25.** 2. — Totale Schneehöhe: **1.** 200 cm, **8.** 160, **15.** 120, **22.** 60, **29.** 30. — Mittlere Schneegrenze: **1.** 1200 m, **8.** 1300, **15.** 1500, **22.** 1900, **29.** 2000. — Alpen Nebel: **3.** Vm. u. Nm., **5.** Ab., **7.** Nm., **8.** Vm. u. Nm., **9.** Vm., **18.** Nm., **20** Ab., **22.** Nm., **31.** Vm. — Alpen dunstig: **3.** früh. — Alpen sichtbar: **20.** u. **22.** je früh (teilw.). — Alpen hell: **1.** früh (teilw.), **3.** Ab., **4.** u. **5.** je Vm., **7.** u. **8.** je früh (teilw.), **14.** früh u. Ab., **15.** **16.** **17.** **18.** u. **19.** je Vm. u. Ab., **20.** u. **21.** je Vm., **23.** teilw., **24.** Ab. tw., **25.** früh u. Nm. (tw.), **27.** Ab., **28.** Nm., **30.** **31.** Nm. — Ebene Nebel: **3.** u. **8.** je Vm. u. Nm., **9.** Vm., **14.** früh (tw.), **18.** Nm., **20.** **23.** früh, **25.** Nm., **30.** Vm. u. Nm. — Ebene dunstig: **3.** **7.** **15.** **16.** **22.** je früh, **23.** Vm. — Ebene hell: **1.** Morg., **3.** Ab., **4.** **5.** **7.** Nm. (tw.), **8.** früh, **9.** Ab., **14.** Ab., **15.** u. **16.** je Vm. u. Nm., **17.** **18.** u. **19.** je Vm. u. Ab., **21.** Vm., **22.** u. **23.** je Nm., **24.** Ab., **25.** Vm. u. Ab., **27.** Ab., **28.** Nm., **30.** Ab., **31.** — Nebelmeer: **23.** Morg. 800 m, **30.** Morg. 2000–2500. — Abendrot: **15.** — Dämmerungserscheinungen: **3.** **15.** **23** — **St. Gotthard.** Neuschnee: **1.** 5 cm, **2.** 15, **7.** 10, **8.** 5, **9.** 5, **10.** 6, **24.** 1, **25.** 30, **26.** 15, **27.** 4. — Totale Schneehöhe: **1.** 255 cm, **8.** 270, **15.** 210, **22.** 140, **29.** 140. — Nebel an den Hängen: **5.** **6.** **28.** — Nebelmeer: **21.** (im S).

Juni.

Bern. Gewitter: **13.** $8^1/_2$–10^{05}, 14^{05}–19^{20}. — Alpen sichtbar: **13.** Nm., **16.** u. **21.** früh. — Alpen hell: **1.** Nm., **2.** früh. — Alpen klar: **1.** früh, **4.** Vm., **5.** Nm., **8.** früh, **11.** Nm., **16.** Nm. — **Altdorf.** Gewitterregen: **12./13.** Nacht. — Donner: **13.** $10^3/_4{}^h$ dreimal. — **Genf.** Gewitter: **13.** im N $10^1/_2{}^h$. — Mondring: **6.** 21^h. — **Zürich.** Gewitter: **12.** 20^{50}–$21^1/_2{}^h$ (stark) NW-E u. S, **13.** 8^{05}–$8^1/_4{}^h$ im NE, 13–$14^1/_2{}^h$ (stark) W-E, 18^{54}–20^h WSW-SE, **24.** 4^{21} bis $4^{50}{}^h$ WSW-ESE, **28.** $16^1/_4$–$17^{25}{}^h$ (stark) N-S. — Donner: **26.** 12^{33} u. 12^{44} (im N). — Alpen sichtbar: **1.** Vm., **2.** Vm. u. Nm. — Sonnenring: **25.** 11–17^h, **26.** ab 11^h. — Purpurlicht: **5.** Ab. — **Bevers.** Gewitter: **13.** 5^h aus W. — Schneegrenze: **24.** 2400 m, **25.** 1950.

26. 2100, 28. 2200. — **Lugano.** Nordföhn: 3. Nm. bis Nacht, 11. Vm., 15. Nm., 19. Vm. — **Basel.** Gewitter: 13. 6^{50} im S, von W nach E ziehend, 12^{25}–13^{h} NW–E, $17^{1}/_{4}$–19^{h} W–E. — Wetterleuchten: 12. III im SE u. W. — Abendrot: 4. 20^{20}–$20^{1}/_{2}{}^{h}$, 5. $20^{1}/_{4}$–$20^{1}/_{2}{}^{h}$ Purpurlicht. — **Säntis.** Alpen hell: 1. Vm. u. ztw. Ab., 2. Vm. u. Ab., 3. Vm. früh u. Ab., 4. 5. 6. Vm. früh u. Ab., 7. Vm. früh u. Ab., 8. Vm. früh, 10. Ab., 11. Ab., 12. Vm. u. Ab., 15. Ab., 16. 20. Vm. früh. — Alpen dunstig: 1. Mitt., 7. Vm., 8. Vm. bis Ab., 9. Vm. u. Nm., 10. Vm. u. Nm., 11. Mitt., 12. Nm., 13. Mitt. u. Ab., 15. Nm., 20. Vm. bis Ab., 21. Vm., 29. Ab., 30. Vm. u. Ab. — Ebene hell: 1. früh, 2. früh u. Ab., 3. früh u. Ab., 4. Ab., 5. 6. $7^{1}/_{2}{}^{h}$ u. $21^{1}/_{2}{}^{h}$, 7. Vm. u. Ab., 8. früh u. Ab., 9. Vm., 10. Ab., 11. Ab., 12. Vm., 15. Ab., 16. 20. früh — Ebene dunstig: 1. Vm. u. Nm., 2. Vm., 4. Vm., 8. Vm. u. Nm., 9. Nm., 10. Vm. u. Nm., 11. $13^{1}/_{2}{}^{h}$, 12. $13^{1}/_{2}{}^{h}$, 13. Mitt. u. Ab., 15. Nm., 20. $10^{1}/_{2}{}^{h}$, 21. Vm., 29. Ab., 30. früh u. Ab. — Dämmerungserscheinungen: 5. 6. 7. 8. 16. 20. (Morgenrot). — Nebelmeer: 4. 1600 m. — Neuschnee: 22. 5 cm, 24. 5, 25. 5, 26. 10, 27. 5. — Mittlere Höhe der Schneedecke: 1. 10 cm, 5. 0, 22. 5, 26. 25, 30. 20. — Mittlere Höhe der Schneegrenze: 1. 2200 m, 5. Gipfel schneefrei, 22. 1900 m, 26. 1800, 30. 2000. — **St. Gotthard.** Schneehöhe: 5. 80 cm, 12. 40, 17. Strasse schneefrei, 22. Boden schneefrei. — Nebelmeer: 7. Ab. im S.

Juli.

Bern. Gewitter: 3. 18^{55}–19^{05} u. 19^{26}–19^{48}, 4. 22^{05}–22^{10} (zwei Donner), 15. $13^{3}/_{4}$–13^{50} (zwei Donner), 17. 15^{25}–17^{55} (Ferngewitter), 20. 13^{25}–14^{50}, 23. 9^{30}–12^{10}, 26. 2^{05}–2^{15} und 3^{50}–$4^{1}/_{2}{}^{h}$, 30. 8^{47}–9^{40} und 11^{35}–12^{05}. — Donner: 24. 18–18^{35}. — Alpen sichtbar: 4. Vm., 7. Vm. — Alpen hell: 21. Nm., 22. Nm. — Alpen klar: 20. Vm., 21. Vm., 22. Vm., 28. Vm. u. Nm., 29 Vm. u. Nm., 30. Nm. — **Neuchâtel.** Gewitter: 3. 16–17^{h} in SW u. S, 23. aus W 9–11^{h}. — Joran: 7. Ab., 8. Ab., 17. Nm., 24. $16^{1}/_{2}$–19^{h}. — Alpen sichtbar: 4. Nm., 29. Ab. — Voralpen sichtbar: 3. Ab. — **Altdorf.** Donner: 21. $16^{1}/_{4}{}^{h}$ (2–3 Donner) von SE nach NE, 23. $12^{1}/_{2}{}^{h}$ (2 Donner), 30. $10^{1}/_{2}{}^{h}$ 1 Donner. — Föhnig: 3. Nm. — Föhn: 22. seit $14^{3}/_{4}{}^{h}$ (Nacht Föhnsturm). — **Genf.** Gewitter: 15. $13^{1}/_{2}{}^{h}$ im W u. $17^{1}/_{2}{}^{h}$, 19. 19^{h} im NW. — Sonnenring: 8. 14^{h}. — **Zürich.** Gewitter: 4. $20^{1}/_{4}{}^{h}$ SSW–NNE, 6. $14^{3}/_{4}$ N–S, 19. nach $20^{1}/_{2}{}^{h}$ (zweimal Blitz u. ferner Donner im W), 20. 15^{51}–$17^{1}/_{4}{}^{h}$ SSW–ENE, 23. 12^{25}–$13^{3}/_{4}{}^{h}$ aus WNW, 24. $20^{1}/_{4}$–$20^{1}/_{2}{}^{h}$ N–S, 25. 13^{h} mit Platzregen, 27. $5^{1}/_{2}{}^{h}$, 30. 9^{20}–$9^{3}/_{4}{}^{h}$ im S vorbei, 13–13^{20} W–E, 17^{28}–$17^{3}/_{4}{}^{h}$ NW–SE. — Alpen schwach sichtbar: 2. Ab., 21. 22. bis Nm. — Alpen sichtbar: 22. Ab., 29. Ab., 30. Vm. — Schneegrenze: 4. früh 2250 m. — Sonnenring: 8. Ab. — Doppelregenbogen: 20. $16^{3}/_{4}{}^{h}$. — **Bevers.** Schneegrenze: 4. bis 2200 m, 5. bis 2100 m, 10. bis 2200 m. — **Sitten.** Donner: 15. $13^{1}/_{2}$ u. 14^{h}, 20. $16^{3}/_{4}$ u. $18^{1}/_{2}{}^{h}$, 22. Nm. (ferner Donner), 23. nach $7^{1}/_{2}{}^{h}$ u. $11^{1}/_{4}{}^{h}$, 24. Nm. (mehrmals), 30. seit $6^{1}/_{2}{}^{h}$ mehrmals. — Blitz: 23. $9^{3}/_{4}{}^{h}$ im W. — Gewitter: 30. 12–$13^{1}/_{4}{}^{h}$ (Vm. wiederholt Blitz u. Donner in der Ferne). — Schneegrenze: 10. bis ca. 2500 m. — Föhn: 3. Nm. — **Lugano.** 1./2. Nacht Donner im S u. SE. — Nordföhn: 10. Vm. u. Nm. — **Basel.** 3. Wetterleuchten im N 20^{h}. — 4. Gewitter 19^{05}–$19^{3}/_{4}{}^{h}$ W–E. — **Säntis.** Alpen hell: 2. $10^{1}/_{2}{}^{h}$, 4. Ab., 5. früh, 20. $10^{1}/_{2}{}^{h}$ u. Ab., 21. früh, 22. 23. Vm., 30. Nm. — Alpen dunstig: 1. früh u. Ab., 2. früh u. Ab., 3. 4. $10^{1}/_{2}{}^{h}$, 9. $10^{1}/_{2}{}^{h}$, 10. Ab., 11. früh, 14. Vm. u. Ab., 17 Vm., 18. Vm., 19. Vm., 20. Nm., 21. $10^{1}/_{2}{}^{h}$ bis Ab., 23. Ab., 24. Vm. u. Ab., 28. $10^{1}/_{2}$–$13^{1}/_{2}{}^{h}$ u. Ab., 29. 30. Vm. — Ebene hell: 1. Ab., 2 Ab., 10. Ab., 14. Ab., 17. $10^{1}/_{2}{}^{h}$, 19. früh, 20. $10^{1}/_{2}{}^{h}$ u. Ab., 21. Vm. u. Ab., 22. 24. Ab. (teilw.), 28. Ab., 29. früh u. Ab., 30. früh u. Nm. — Ebene dunstig: 1. früh, 2. früh u. Nm., 3. 4. $10^{1}/_{2}{}^{h}$ u. $16^{1}/_{2}{}^{h}$, 9. $10^{1}/_{2}{}^{h}$, 11. früh, 14. Vm., 17. früh, 18. $10^{1}/_{2}{}^{h}$, 19. $10^{1}/_{2}{}^{h}$, 20. Nm., 21. $13^{1}/_{2}{}^{h}$, 23. Vm. u. Nm., 24. Vm., 28. Vm., 29. Vm. u. Nm., 30. Vm. — Neuschnee: 10. 20 cm. — Schneedecke: 1. 10 cm., 5. Gipfel schneefrei. — Mittlere Höhe der Schneegrenze: 1. 2500 m. — Abendrot: 13. — Gewitter: 3 (Wetterleuchten 21^{h} im W u. N), 17. 12^{h} u. Nm. Donner im E, 18^{35} über Station, 19. $18^{1}/_{4}{}^{h}$ Blitze im W, 20. Donner im N $15^{1}/_{2}{}^{h}$ u. $17^{1}/_{2}{}^{h}$, 23. 13^{h} im SW, 30. $13^{1}/_{2}{}^{h}$ Donner im W, $18^{1}/_{2}{}^{h}$ Gewitter über Station, Blitzschlag in das Observatorium mit starkem Knall. — **St. Gotthard.** Nebelmeer im S: 11. Vm. 16. Ab.

August.

Bern. Gewitter: 2. 13^{28}–13^{35} (3 Donner), 14^{57}–15^{19} (4 Do.), 4. 20^{01}–20^{20}, 10. 19^{26}–$19^{1}/_{2}{}^{h}$ (2 Do.), 11. 0–6^{h} (zeitw. Donner), 12. 1–1^{50}, 19. $16^{3}/_{4}$–17^{h} (2 Do.). — Alpen schwach sichtbar: 20. Vm., 23. Nm., 29. Ab., 31. Nm. u. Ab. — Alpen sichtbar: 14. Nm. — Alpen hell: 4. Vm., 17. Nm., 18. Vm. u. Nm., 22. Vm. 23. Vm. — Alpen klar: 4. Nm., 7. Vm., 8. Vm. u. Nm., 9. Vm. u. Nm., 10. Vm. u. Nm. 13. Vm., 21. Ab. — **Neuchâtel.** Alpen sichtbar: 3. Ab., 8. Ab., 12 Ab. — Gewitter: 4. aus NW (beginnt gegen 20^{h}). — Joran: 5. von 18^{h} an, 8. Ab., 11. 15–20^{h}, 13. Ab., 31. Ab. — **Altdorf.** Föhn: 11. Mitt., 18. n. — Schneegrenze: 3. 1100 m, 12. Bergspitzen angeschneit. — **Zürich.** Gewitter: 11. im SW n–4^{h} ($3^{3}/_{4}{}^{h}$ über Ort), $14^{1}/_{4}$–$14^{3}/_{4}{}^{h}$ WSW–ENE, 15–$15^{3}/_{4}{}^{h}$ WSW–ENE, $16^{1}/_{2}$–$16^{3}/_{4}{}^{h}$ W–E; 19. $16^{3}/_{4}$–17^{h}, $17^{1}/_{4}$–$17^{3}/_{4}{}^{h}$ W–E; 20. $12^{3}/_{4}$–$13^{3}/_{4}{}^{h}$ W–E. — Donner: 2. $15^{1}/_{2}{}^{h}$, 15. $16^{1}/_{2}{}^{h}$ im NE, 22. $13^{3}/_{4}$–$14^{1}/_{4}{}^{h}$ im WSW. — Wetterleuchten: 6. $20^{3}/_{4}$–n SSW, 10. $20^{3}/_{4}$–n SW. — Alpen schwach sichtbar: 7. Vm. u. Nm. 9. Vm. 10. Vm. u. Nm. — Alpen sichtbar: 4. Vm. u. Nm. 5. Vm. 7. Vm. u. Nm. (schwach), 8. Vm., 9. Nm., 10. Nm. (schwach), 11. Vm. 21. Ab. (teilw.), 22. Vm. — Alpen hell: 3. Ab. — Alpenglühen: 3. Ab. (schwach). — Doppelregenbogen: 19. $17^{1}/_{2}{}^{h}$. — **Bevers.** Schneegrenze: 2. 2400 m, 12. 2600, 20. 2900, 21. 2300, 23. 2500, 25. 2900, 26. 2500, 27. 2300. — **Sitten.** Schneegrenze: 3. 2000 m, 12. 2300 m, 21. Tal ≡ l, 29. Boden ≡ l. — **Lugano.** Nordföhn: 2. seit $14^{1}/_{2}{}^{h}$, 3. bis Ab., 12. sehr heftig $2^{1}/_{2}{}^{h}$ bis Nacht, 13. bis $9^{1}/_{2}{}^{h}$, 16. 15–$21^{1}/_{2}{}^{h}$, 26. 12–$14^{1}/_{2}{}^{h}$. 27. — **Basel.** Gewitter: 2. $16^{3}/_{4}$–17^{h} W–E, 4. 19–$21^{1}/_{4}{}^{h}$ W–E, 11. $3^{1}/_{2}$–4^{h} im E, 20. 18^{10}–19^{10} NW–SE. — Donner: 19. 16^{41}–$16^{3}/_{4}{}^{h}$ im SE. — **Säntis.** Alpen hell: 4. 7. Ab., 8. Vm., 9. 10. 11. $10^{1}/_{2}{}^{h}$, 13. Vm. u. Ab., 14. Vm., 17. 18. 19. früh, 21. Ab., 22. Vm., 23. Nm., 24. Ab., 27. früh u. Ab., 31. früh u. Ab. — Alpen dunstig: 5. Vm., 7. $7^{1}/_{2}$–$16^{1}/_{2}{}^{h}$, 8. Nm., 11. früh u. Nm., 13. Nm., 15. Vm., 23. $13^{1}/_{2}{}^{h}$, 24. Vm., 27. Vm. und Nm., 29. $13^{1}/_{2}{}^{h}$, 31. Vm. u. Nm. — Ebene hell: 4. 5. $10^{1}/_{2}{}^{h}$, 7. Vm. u. Ab., 8. Vm. u. Nm., 9. 10. Vm. u. Ab., 11. Vm., 13. Ab., 14. $10^{1}/_{2}{}^{h}$, Ab., 17. seit $10^{1}/_{2}{}^{h}$, 18. 19. Ab., 21. Nm., 22. $10^{1}/_{2}{}^{h}$, 23. Ab., 24. Ab., 27. $16^{1}/_{2}{}^{h}$, Ab., 31. Ab. — Ebene dunstig: 5. $7^{1}/_{2}{}^{h}$, 7. $7^{1}/_{2}{}^{h}$ u. Nm., 10. $16^{1}/_{2}{}^{h}$, 11. Nm., 14. $13^{1}/_{2}{}^{h}$, 15. Vm., 19. $7^{1}/_{2}{}^{h}$, 22. $7^{1}/_{2}$ u. $13^{1}/_{2}{}^{h}$, 23. Nm., 24. Vm., 27. Vm. u. Nm., 29. Mitt., 31. Vm. u. Nm. — Nebelmeer: 7. $7^{1}/_{2}{}^{h}$ (4–600 m), 13. 14. Vm. (12–1300 m), 17. $7^{1}/_{2}{}^{h}$ (4–600 m), 18. Vm. über Bodensee, 31. $7^{1}/_{2}{}^{h}$. — Prachtv. Sternenhimmel und Lichtermeer: 9. Ab. — Prachtv. Lichtermeer: 19. Ab., 21. Ab. — Gewitter: 6. 18^{10h} im S (▲² 18^{20}–18^{10}, Körner 2–4 cm), 11. $15^{1}/_{2}$–15^{50} von W (10–$13^{1}/_{2}{}^{h}$ elektr. Spitzenentladungen). — Neuschnee: 3. 10 cm, 12. 10, 23. 5, 27. 2. — Mittlere Höhe der Schneedecke: 3. 10 cm, 12. 10, 23. 5. — Mittlere Höhe der Schneegrenze: 3. 1600 m, 12. 1900, 23. 2200. — **St. Gotthard.** Nebelmeer: 1. $20^{1}/_{4}$–n, 16. auf dem Pass II, 31. im S I. — Neuschnee: 3. 2 cm.

September.

Bern. Gewitter: 20. 15^{20}–$15^{3}/_{4}{}^{h}$ (4 Donner), 21. 18^{35}–$19^{1}/_{2}{}^{h}$. — Alpen schwach sichtbar: 3. 6. Nm., 23 Vm. — Alpen hell: 8. Nm., 20. Nm., 21. Nm. — Alpen klar: 1. Nm., 6. Vm., 16. Nm., 18. Nm., 19. Nm., 26. Vm. — **Neuchâtel.** Joran: 4. (stark) nach 16^{h}, 7. Ab., 9. 18–21^{h}, 18. $16^{1}/_{2}$–20^{h}, 23. 12–n (anfangs stark), 26./27. Nacht (sehr stark). — Donner: 23. 16 u. 18–19^{h} im S. — Alpen sichtbar: 25. Ab. — Nebel: über dem See 8. Vm., 16. Vm., am Chaumont 24. — **Altdorf.** Föhn: 4./5. Nacht, 19. seit $14^{1}/_{2}{}^{h}$, 20. Vm. u. Nm., 23. bis Nm. — Schneegrenze: 5. 1100 m, 7. 1050. — **Genf.** 10. Schnee auf dem Jura. — Donner: 23. im SW 15^{47}. — **Zürich.** Taldunst: 1. 12. Vm., 15. Vm., 16. Vm. (stark), 19. Vm., 22. — Tal neblig: 8. Vm., 10. Vm., 12. Vm. (See), 14. Vm., 26. Vm. — Nebel: 8. früh (Sicht 300 m), 16. früh (Sicht 200 m). — Alpen schwach sichtbar: 6. Vm., 19. Vm. u. Nm. — Alpen sichtbar: 16. Nm., 20. Vm., 21. teilw., 22. Nm. teilw. — Alpen hell: 19. Ab. — Gewitter: 21. 19^{35} bis 20^{h} W–E, im Zenith 19^{50}. — Schneegrenze: 11. 1500 m, 25. 1600 m. — Föhnmauer: 23. — Morgenrot: 22. 23. — **Rigi-Kulm.** Nebelmeer: 15. früh 1400 m, 30. Ab. 1300 m. — Tal neblig: 21. Mitt., 22. Vm. — Neuschnee: 7. 10 cm, 25. 15, 28. 15. 29. 4. Schneehöhe: 26. 8 cm. — — **Bevers.** Schneegrenze: 5. 2000 bis 2400 m, 6. 2300, 8. 1900, 11. 1900, 13. 1900, 18. 2200. — Neuschnee: 7. 2 cm, 12. 3.5 cm, 25. 1 cm. — **Sitten.** Schneegrenze: 7. 2000 m, 13. 1800, 25. 2000. — **Lugano.** Nordföhn: 4. 5. Vm., 7. 27. 28. — **Basel.** Abendrot: 4. 19^{h} stark, 10. 19^{h} (auf Ci-str.). — **Säntis.** Alpen hell: 1. 3. $10^{1}/_{2}{}^{h}$ (teilw.), 8. $7^{1}/_{2}$–$16^{1}/_{2}{}^{h}$, 9. Ab., 10. (teilw.) Vm., 15. $7^{1}/_{2}{}^{h}$, 16. 17. $7^{1}/_{2}{}^{h}$ (teilw.), 19. $10^{1}/_{2}{}^{h}$ u. Ab., 20. (teilw.) Vm. u. $21^{1}/_{2}{}^{h}$, 21. (teilw.) Nm. 22. Vm., 25. Ab., 26. Vm., 30. — Alpen dunstig: 3. $13^{1}/_{2}{}^{h}$, 5. Vm., 6. $10^{1}/_{2}{}^{h}$, 9. $10^{1}/_{2}$–$13^{1}/_{2}{}^{h}$, 15. $10^{1}/_{2}{}^{h}$, 19. Nm., 20. Nm., 21. $7^{1}/_{2}{}^{h}$, 22. Nm., 23. — Ebene hell: 8. $7^{1}/_{2}$–$16^{1}/_{2}{}^{h}$, 9. Ab., 15. Ab., 16. $10^{1}/_{2}{}^{h}$ bis Ab., 17. $7^{1}/_{2}{}^{h}$, 19. Nm., 20. 22. $13^{1}/_{2}$ u. $21^{1}/_{2}{}^{h}$, 23. Vm., 25. Ab., 26. $10^{1}/_{2}{}^{h}$ bis Mitt. — Ebene dunstig: 1. 5. Vm., 6. $10^{1}/_{2}{}^{h}$, 9. $10^{1}/_{2}$–$13^{1}/_{4}{}^{h}$, 10. $10^{1}/_{2}{}^{h}$, 19. $10^{1}/_{2}{}^{h}$, 21. Nm., 22. $16^{1}/_{2}{}^{h}$, 23. $16^{1}/_{2}{}^{h}$. — Nebelmeer: 3. $10^{1}/_{2}$–$13^{1}/_{2}{}^{h}$ (2000–2200 m), 10. $7^{1}/_{2}{}^{h}$ (1500–2000 m), 15. Vm., 16. $7^{1}/_{2}{}^{h}$, 21. $7^{1}/_{2}{}^{h}$ (1000–1500 m), 22. Vm., 26. $7^{1}/_{2}{}^{h}$ (1500 m), 30. — Dämmerungserscheinung: 1. Ab., 17. Morgenrot. — Lichtermeer in der Ebene: 20. Ab. — Neuschnee: 4. 5 cm, 5. 15, 7. 10, 11. 5, 13. 20, 14. 5, 18. 20, 25. 20, 27. 20, 28. 20, 29. 20. — Mittlere Höhe der Schnee-

decke: **5.** 15 cm, **11.** 20, **18.** 20, **25.** 40. — Mittlere Höhe der Schneegrenze: **5.** 1400 m, **11.** 1200, **18.** 1600, **22.** Gipfel schneefrei, **25.** 1600 m. — **St. Gotthard.** Neuschnee: **5.** 3 cm, **7.** 2, **11.** 1, **25.** 35, **28.** 5, **29.** 1. — Nebelmeer, im Süden: **2.** Vm., **3.** Vm., bis an den Pass: **13.** Vm.

Oktober.

Bern. Alpen schwach sichtbar: **7.** Nm. **15.** Nm. **19.** Vm. **20.** Nm. — Alpen sichtbar: **17.** Vm. — Alpen hell: **16.** Nm. **22.** Nm. **24.** Nm. **25.** Nm. **28.** Nm. **29.** Nm. — Alpen klar: **15.** Vm. **16.** Vm. **18.** Vm. u Nm. **21.** Vm. u. Nm. **22.** Vm. **23.** Nm. **25.** Vm. **27.** Vm. u. Nm. **28.** Vm. **30.** Vm. u. Nm. — **Neuchâtel.** Nebel: **9.** Vm. am Chaumont; über dem See: **26.** Vm. **29.** Vm. **31.** — Alpen sichtbar: **18.** Nm. **21.** Nm. **26.** Nm. — Joran: **14.** Nm. (stark) — Bise: **11.** Ab. — **Altdorf.** Nebel an den Bergen: **11.** Vm. bis 800 m. — Schneegrenze: **15.** 900 m. — Föhn: **21.** Ab. **22.** **29.** Vm. (Föhnmauer). — **Genf.** Erster Reif: **15.** Vm. — Mondring: **26.** Ab. — **Zürich.** Alpen schwach sichtbar: **4.** Nm. **28.** Nm. **29.** Nm. — Alpen sichtbar: **21.** früh, **22.** **25.** **26.** Nm. **28.** Nm. — Alpen hell: **18.** **21.** Nm. **23.** Ab. **27.** früh u. Nm. **29.** Ab. — Tal neblig: **2.** **3.** (je Vm.), **6.** Nm. **7.** $10^1/_2$–n, **8.** Vm. **12.** Vm. **15.** Vm. **16.** Vm. **20.** Nm. **21.** Vm. **26.** früh, **27.** Vm. **28.** Vm. **30.** — Tal dunstig: **4.** Nm. **16.** Nm. **22.** Vm. **26.** Vm. **27.** Vm. **29.** **30.** Nm. — Nebel: **7.** $7^1/_2{}^h$ (Sichtbarkeit 70 m), **13.** $8^1/_2{}^h$ (Sichtbark. 100 m), **27.** $7^3/_4{}^h$ (Sichtbark. 30 m), **30.** 6^h (Sichtbark. 70 m), **31.** früh (Sichtbark. 200 m) — Morgenrot: **27.** — Alpenglühen: **29.** Ab. (schwach). — Purpurlicht: **29.** Ab. (schwach), **30.** Ab. — Föhnig: **22.** (Föhnmauer). — Schneegrenze: **22.** 1900 m, **23.** 1800. — **Rigi-Kulm.** Nebelmeer: **1.** 1300 m, **2.** 1500, **3.** 1000, **4.** 1300, **6.** 1200, **10.** 1300, **11.** 1000, **12.** 1200, **13.** 900, **31.** 400. — Neuschnee: **15.** 10 cm, **17.** 3, **25.** 3. — Tal neblig: **21.** Vm. **26.** Vm. — **Bevers.** Tal dunstig: **3.** — Neuschnee: **25.** 6 cm. — Schneegrenze: **24.** 1900 m. — **Sitten.** Hochnebel: **10.** Vm. bis 1200 m, **11.** Vm. bis 1200 m, **13.** Nm. u. Ab. **20.** Ab. — Nebel im Tal: **9.** Vm. **12.** Vm. **21.** Vm. — Bodennebel: **29.** **30.** **31.** (je Vm.). — Schneegrenze: **24.** 1200 m. — **Basel.** Abendrot: **18.** 17^{40} auf A. Cu. im W. — Morgenrot: **28.** $7^1/_4{}^h$ auf Str. Cu. — **Säntis.** Dämmerungserscheinungen: **1.** **2.** **3.** **4.** **5.** **10.** **29.** **30.** **31.** — Abendrot: **1.** **5.** **11.** **12.** **13.** — Morgenrot: **24.** — Alpen hell: **1.** **2.** **3.** **4.** **5.** **6.** **7.** bis $16^1/_2{}^h$. **9.** Ab. **10.** **11.** **12.** **13.** bis $16^1/_2{}^h$. **15.** **16.** Vm. **21.** **22.** Ab. **23.** $21^1/_2{}^h$. **25.** **26.** **27.** **28.** **29.** **30.** **31.** $10^1/_2$–$13^1/_2{}^h$ u. Ab. — Alpen dunstig: **9.** Vm. u. Nm. **16.** Nm. **18.** $10^1/_2{}^h$. **22.** Vm. **23.** Nm. **24.** $7^1/_2{}^h$. **31.** $7^1/_2$ u. $16^1/_2{}^h$. — Ebene hell: **2.** Ab. **4.** Nm. (zeitw.). **6.** Nm. **15.** **16.** Vm. **18.** $10^1/_2{}^h$. **21.** Nm. **22.** **23.** Nm. **24.** **25.** Vm. **26.** Ab. **27.** Ab. **28.** **29.** Ab. **30.** Nm. (zeitw.). — Ebene dunstig: **7.** Nm. **16.** $16^1/_2{}^h$. **21.** $10^1/_2{}^h$. **24.** $7^1/_2{}^h$. **25.** Nm. **26.** Vm. **27.** $13^1/_2{}^h$. **29.** $7^1/_2{}^h$. **30.** $13^1/_2{}^h$. — Nebelmeer: **1.** 15–1600 m, **2.** 15–1600 m, **3.** (lückenh.) 1200 m, **4.** 1500 m, später 1200 m, **5.** 18–1900 m, **6.** 1200 m, **7.** Morg. 500 m, **9.** 15–1700 m, **10.** 12–1400 m, **11.** 1400 m, **12.** 12–1500 m, **13.** 1900–2000 m, **26.** 15–1700 m, **27.** (Bodensee), **31.** 5–700 m. — Mittlere Höhe der Schneedecke: **2.** 40 cm, **9.** 10, **15.** 30, **23.** 30, **30.** 30. — Mittlere Höhe der Schneegrenze: **2.** 1700 m, **9.** 1900, **15.** 500, **23.** 1900, **30.** 1900. — Neuschnee: **9.** 2 cm, **14.** 5, **15.** 30, **17.** 15, **18.** 15, **19.** 5, **20.** 15. **24.** 10. **25.** 10 cm. — **St. Gotthard.** Neuschnee: **15.** 5 cm, **24.** 10, **25.** 45.

November.

Bern. Alpen schwach sichtbar: **8.** Vm. — Alpen sichtbar: **27.** Nm. — Alpen hell: **1.** Nm. **9.** Vm. — Alpen klar: **4.** Vm. u. Nm. **8.** Nm. **27.** Vm. **30.** Vm. u. Nm. — **Neuchâtel.** Alpen sichtbar: **4.** Vm. — Nebel am Chaumont: **23.** Vm. — Schneehöhe: **26.** 5 cm, **29.** Ab. 10 cm. — **Altdorf.** Föhn: **7.** Ab. **9.** seit 1^h. **31.** Ab. — Schneegrenze: **10.** 700 m. **11.** 700. **12.** 700. — Nebel an den Bergen: **17.** bis 900 m hinunter. — **Genf.** Schneehöhe: **25.** 2 cm, **29.** 6. Schnee am Jura: **7.** — **Zürich.** Alpen sichtbar: **4.** früh. **9.** Vm. tw. **27.** schwach (teilw.). **30.** — Alpen hell: **4.** Nm. **8.** Ab. (teilw.). — Alpen klar: **4.** Nm. — Tal neblig: **2.** Nm. **16.** Nm. **25.** Vm. **27.** Vm. — Nebel: **1.** Vm., bis 11^h Sicht 100 m, 11–12^h Sicht 300 m. **2.** Vm. Sicht 200 m. **3.** Vm. Sicht 50 m. — Abendrot: **10.** — Schneegrenze: **3.** 1800 m, **4.** 1900, **8.** 1300, **25.** 900. — Schneehöhe: **26.** $2^1/_2$ cm, **28.** 2 cm, **29.** 2 cm, **30.** 10 cm. — **Rigi-Kulm.** Tal neblig: **2.** Vm. Nebelmeer: **1.** 500 m, **13.** 1300, **14.** 1300, **17.** 1300, **18.** 1500, **19.** 1200, **20.** 900, **21.** 700, **22.** 900, **23.** 700. — Neuschnee: **7.** 4 cm, **8.** 15, **10.** 7, **11.** 4, **24.** 4, **25.** 2, **26.** 7, **27.** 18, **29.** 20, **30.** 12. — Schneehöhe: **27.** 30 cm. — **Bevers.** Morgenrot: **21.** sehr intensiv. — Neuschnee: **8.** 5 cm, **9.** 1, **10.** 4, **11.** 10, **27.** 5. — Schneehöhe: **10.** 7 cm, **11.** 21, **21.** 12, **29.** 17. — **Sitten.** Neuschnee: **26.** 7 cm, **30.** 1. — Schneegrenze: **6.** 1200 m. — Nebel im Tal: **12.** seit 14^h. **16.** Ab. **17.** Vm. u. Nm. **21.** Nm. u. Ab. **23.** Ab. — **Lugano.** Nordföhn: **26.** **28.** Nm. **29.** — **Basel.** Morgenrot: **9.** **16.** — Neuschnee: **26.** $^1/_2$ cm, **27.** 5, **28.** 2. — Schneehöhe: **28.** 4 cm. — **Säntis.** Alpen hell: **1.** **3.** Vm. **4.** $13^1/_2{}^h$. **7.** Vm. **13.** **15.** **16.** **17.** **18.** **19.** **20.** **21.** **22.** **23.** Vm. **27.** **30.** Nm. — Alpen dunstig: **2.** Vm. **3.** $13^1/_2{}^h$. **4.** $10^1/_2{}^h$. **5.** $7^1/_2{}^h$. **7.** $13^1/_2{}^h$. **9.** Vm. **11.** **12.** $16^1/_2{}^h$. **14.** **24.** — Ebene hell: **4.** $13^1/_2{}^h$. **27.** **30.** Nm. — Ebene dunstig: **3.** $13^1/_2{}^h$. **4.** $10^1/_2{}^h$. **7.** $13^1/_2{}^h$. **8.** Ab. **9.** Vm. **27.** $10^1/_2{}^h$. — Nebelmeer: **1.** 7–800 m. **3.** Vm. 500 m. **5.** früh 1600 m. **7.** früh. **11.** 15–1800 m. **12.** 2200 m. **13.** 12–1500 m. **14.** 15–1900 m. **15.** 12–1900 m. **16.** 700–1000 m. **17.** 1400 bis 1500 m. **18.** 1500 m. **19.** 12–1300 m. **20.** 700–1000 m. **21.** 9–1200 m. **22.** 7–900 m. **24.** 2000 m. — Dämmerungserscheinungen: **1.** **12.** (intensive Farben). **13.** **14.** **15.** **16.** **17.** **18.** **19.** **20.** **21.** **22.** — Starkes Abendrot: **14.** **15.** **21.** **22.** **24.** — Mondring: **24.** Ab. — Neuschnee: **3.** 10 cm, **6.** 10, **7.** 10, **8.** 40, **10.** 20, **24.** 5, **26.** 20, **27.** 40, **28.** 5, **29.** 30, **30.** 20. — Schneehöhe: **6.** 30 cm, **13.** 50, **20.** 40, **27.** 80, **30.** 100. — Schneegrenze: **6.** 1400 m, **13.** 800, **20.** 1200, **27.** Bodensee. **30.** Bodensee. — **St. Gotthard.** Neuschnee: **3.** 7 cm, **6.** 2, **7.** 5, **8.** 15, **10.** 15, **11.** 8, **12.** 7, **14.** 10, **15.** 25, **16.** 5, **24.** 5, **26.** 10, **29.** 5, **30.** 3. — Schneehöhe: **13.** 17 cm, **20.** 30, **27.** 45.

Dezember.

Bern. Alpen schwach sichtbar: **9.** Nm. — Alpen sichtbar: **18.** Nm. **22.** Nm. — Alpen hell: **10.** Vm. **17.** Nm. **18.** Vm. — Alpen klar: **5.** Vm. **10.** Nm. **11.** Vm. u. Nm. **13.** Vm. u. Nm. **17.** Vm. **19.** Vm. u. Nm. **30.** Nm. — Gewitter: **22.** 10^{55} 1 Blitz u. Donner. Schneehöhe: **1.** 5 cm, **2.** 12, **3.** 9, **4.** 10, **5.** 8, **6.** 8, **7.** 6, **8.** 6, **9.** 6, **10.** 4, **15.** 2, **16.** 2, **17.** 1, **18.** 1, **19.** 1, **20.** 0. — **Neuchâtel.** Neuschnee: **2.** 8 cm. — Gewitter: **22.** $9^3/_4$–$10^1/_2{}^h$ im SW u. S, mit ●² und einigen △. — **Altdorf.** Föhn: **19.** seit $12^1/_2{}^h$. **20.** Föhnsturm Vm. bis Ab. **21.** zeitweise föhnig. **22.** Vm. u. Ab. **30.** Ab. föhnig. — **Genf.** Schneehöhe: **15.** 11 cm. — **Zürich.** Tal dunstig: **2.** Nm. **4.** **7.** **9.** Nm. **16.** Nm. **17.** Nm. **18.** **21.** Vm. — Nebel: **7.** Sicht 300 m. **8.** 9^h Sicht 150 m, 9–13^h Sicht 300 m, ab $16^1/_2{}^h$ Sicht 200 m. **19.** 10 bis $10^1/_2{}^h$ Sicht 100 m, $10^3/_4{}^h$ 200 m. — Alpen sichtbar: **10.** früh. **13.** Vm. **19.** Vm. früh (teilw.). **20.** Vm. **21.** Vm. **22.** Vm. **25.** Vm. (tw.). **30.** Vm. — Alpen hell: **10.** Vm. **19.** Nm. **21.** Nm. **22.** Ab. **24.** Vm. **30.** Nm. — Purpurlicht: **4.** Ab. — Sonnenring: **17.** Nm. — Gewitter: **28.** 6^h (2 Blitze u. Donner, aus WSW). — Föhnmauer: **21.** Nm. — Schneegrenze: **22.** 600 m. **23.** 600 m. **28.** 900–1000 m. — Schneehöhe: **2.** 3 cm, **4.** 12, **14.** 1, **15.** 10. — **Rigi-Kulm.** Nebelmeer: **5.** 1000 m. **6.** 700. **7.** 600. — Neuschnee: **2.** 25 cm, **3.** 12, **12.** 3, **13.** 6, **15.** 5, **16.** 6, **17.** 3, **23.** 10, **25.** 5. — Schneehöhe: **4.** 100 cm. **11.** 85. **18.** 75. **25.** 73. — **Bevers.** Morgenrot: **9.** — Neuschnee: **3.** 2 cm, **20.** 5, **22.** 32, **26.** 15, **29.** 2, **30.** 1. — Schneehöhe: **20.** 25 cm, **22.** 62. — **Sitten.** Nebel im Tal: **17.** Ab. **18.** Ab. — Neuschnee: **1.** 10 cm, **2.** 15, **26.** 3. — **Lugano.** Nordföhn: **4.** **15.** Ab. **16.** **28.** Mitt. — **Basel.** Morgenrot: **6.** **25.** — Gewitter: **22.** $10^1/_2{}^h$, 2–3 km entfernt, ▲ 10^{25}. — Schneehöhe: **4.** $^1/_2$ cm, **14.** 2, **15.** 6, **16.** 8, **17.** 5, **18.** 7. — Neuschnee: **15.** 4 cm. — **Säntis.** Alpen hell: **4.** Ab. **5.** **6.** **7.** **8.** **13.** $10^1/_2$–$16^1/_2{}^h$. **16.** Ab. **17.** Vm. **18.** Nm. **19.** **20.** $10^1/_2{}^h$. **21.** $10^1/_2{}^h$. **22.** Ab. **23.** $7^1/_2{}^h$. **30.** teilw. — Alpen dunstig: **4.** $10^1/_2$–$16^1/_2{}^h$. **15.** $10^1/_2$–$16^1/_2{}^h$. **20.** $7^1/_2{}^h$ u. Nm. **21.** Nm. **22.** Vm. Ebene hell: **13.** $10^1/_2$–$16^1/_2{}^h$. **18.** Nm. **19.** Nm. zeitw. **20.** **21.** Vm. u. Nm. **22.** Vm. u. Ab. **23.** $7^1/_2{}^h$. **30.** $10^1/_2{}^h$ bis Ab. — Ebene dunstig: **4.** $10^1/_2{}^h$. **10.** $10^1/_2{}^h$. **15.** $10^1/_2$–$16^1/_2{}^h$. **16.** Ab. **17.** Vm. **19.** $16^1/_2{}^h$. — Nebelmeer: **5.** 7–800 m. **6.** 6–700 m. **7.** 6–700 m. **8.** 5–600 m. — Dämmerungserscheinungen: **4.** **5.** **6.** **7.** **8.** **16.** **18.** — Wetterleuchten: **22.** $20^3/_4{}^h$ im NW. — Neuschnee: **1.** 5 cm, **2.** 20, **3.** 10, **4.** 10, **9.** 5, **10.** 10, **11.** 10, **12.** 10, **13.** 10, **14.** 5, **15.** 20, **18.** 5, **21.** 5, **24.** 10, **25.** 10, **26.** 15, **27.** 10, **28.** 15, **29.** 20, **31.** 5. — Mittlere Höhe der Schneedecke: **4.** 140 cm, **11.** 120, **18.** 120, **25.** 120, **31.** 100. — Mittlere Höhe der Schneegrenze: **4.** Bodensee. **11.** Bodensee. **21.** 600 m. **31.** 1200 m. — **St. Gotthard.** Neuschnee: **1.** 2 cm, **2.** 10, **3.** 7, **4.** 5, **13.** 5, **16.** 5, **20.** 10, **21.** 15, **22.** 3, **23.** 20, **24.** 15, **25.** 2, **26.** 30, **27.** 10, **28.** 2, **29.** 5, **30.** 2, **31.** 1. — Schneehöhe: **4.** 65 cm, **11.** 45, **18.** 45, **25.** 125.

Monats- und Jahresübersichten sämtlicher schweiz. meteorologischen Stationen.

In die hier folgenden Uebersichten werden die Beobachtungsresultate aller schweizerischen Stationen, soweit es die Zuverlässigkeit und Vollständigkeit derselben gestattet, aufgenommen.

Das Schema ist dem vom ersten internationalen Meteorologenkongress aufgestellten möglichst angepasst.

Zu beachten ist:

1. Die Minima und Maxima bei Luftdruck, Temperatur und die Minima bei der relativen Feuchtigkeit sind stets den üblichen Terminbeobachtungen entnommen (7^{30} 13^{30} 21^{30}, resp. 7^{30} 13^{30} 20^{30}; bei Genf 7^{35} 13^{35} 21^{35}).
2. Die Monatsmittel der Temperatur werden aus den 3 Terminbeobachtungen in der Weise abgeleitet, dass der Abendbeobachtung (21^{30}) das doppelte Gewicht beigelegt ist [$m = {}^1/_4\,(7^{30} + 13^{30} + 2 \,.\, 21^{30})$]. Bei den wenigen Stationen, die eine andere Kombination der Beobachtungsstunden haben, wird die entsprechende Reduktion nach den stündlichen Werten von Bern und Säntis angebracht.
3. Zu den Tagen mit Niederschlag werden alle gezählt, an denen derselbe den Betrag von wenigstens 0.3^{mm} erreicht, sei dies nun Regen oder Schnee, oder beides zugleich.
   Eine zweite Rubrik enthält die Zahl der Tage mit Niederschlagsmengen von mindestens 1.0^{mm}.
4. Tage mit mehreren Gewittern werden nur einfach gezählt.
5. Als heitere Tage werden solche bezeichnet, deren mittlere Bewölkung < 2.
   » trübe » » » » » » » > 8.
6. Bei der Uebersicht der Windverteilung wird nur die Häufigkeit der verschiedenen Windrichtungen mit Intensität > 0 berücksichtigt.
7. λ bezeichnet die geographische Länge in Graden von Greenwich, β die geographische Breite, H_b die Höhe des Stationsbarometers über dem Meer in Metern, H die Höhe der Station (des Regenmessers) über der Meeresfläche, G ist die Korrektion, welche an den Luftdruckdaten für deren Reduktion auf die Normalschwere (45° Breite und das Meeresniveau) noch anzubringen ist, h_r die Höhe des oberen Randes des Regenmessers über dem Erdboden. Die Stationen, bei denen die Höhe (der Barometercüvette) bis auf den Dezimeter angegeben ist, sind an das schweizerische Präzisionsnivellement angeschlossen. Alle Höhen sind auf Pierre du Niton 373.6^{m} bezogen.

Zürich.

$\lambda = 8^\circ 33'$, $\beta = 47^\circ 23'$, $H_b = 493.2^m$, $G = 0.08\ ^m/_m$, $h_r = 1.4^m$

1925	Luftdruck					Luft-Temperatur								Relative Feuchtigkeit					
	Mittel	Minimum	Tag	Maximum	Tag	7^{30}	13^{30}	21^{30}	Mittel	Minimum	Tag	Maximum	Tag	7^{30}	13^{30}	21^{30}	Mittel	Minimum	Tag
Januar	728.8	718.5	2	735.6	19	0.6	4.0	1.6	1.9	−5.1	14	14.4	3. 4	90	72	85	82	26	2
Februar	717.0	702.3	15	732.2	4	1.6	7.7	2.9	3.8	−1.4	8	17.8	15	85	61	80	75	38	28
März	718.9	706.8	26	730.3	16	−0.2	4.2	1.4	1.7	−8.4	13	13.6	31	84	65	81	77	41	19
April	716.0	708.5	26	721.7	2	6.2	12.3	8.0	8.4	1.4	27	21.0	19	87	62	79	76	27	6
Mai	717.2	710.5	23	727.7	31	10.5	17.8	12.4	13.3	2.9	3	27.1	17	82	49	73	68	25	16
Juni	719.8	713.4	25	726.5	3	13.9	21.7	15.5	16.6	9.8	24	30.1	12	75	43	66	62	24	9
Juli	719.3	708.8	3	724.2	7. 11	15.2	21.5	16.5	17.4	10.6	11	30.8	22	85	55	80	73	26	2
August	720.4	711.3	25	726.6	30	14.5	21.0	15.4	16.6	9.8	4	31.6	10	90	59	90	80	31	7
September	720.4	710.4	23	726.5	14	9.7	15.8	10.5	11.6	5.0	16	24.1	1	91	59	89	80	33	8
Oktober	719.6	704.6	24	726.1	5	7.4	13.3	8.8	9.6	−1.4	15	21.3	7	94	66	90	83	41	15
November	716.6	694.4	9	726.3	20	1.5	3.8	2.3	2.5	−8.6	27	20.4	4	89	74	84	82	42	4
Dezember	717.6	696.7	20	733.0	5	0.0	2.6	0.7	1.0	−13.4	5	15.5	30	83	72	79	78	37	30
Jahr	719.3	694.4	XI	735.6	I	6.7	12.1	8.0	8.7	−13.4	XII	31.6	VIII	86	61	81	76	24	VI

Rigi-Kulm.

$\lambda = 8^\circ 30'$, $\beta = 47^\circ 3'$, $H_b = 1787.3^m$, $G = -0.11\ ^m/_m$, $h_r = 1.8^m$

Januar	620.9	613.7	2	626.9	16	−1.6	0.3	−1.3	−1.0	−10.0	7	7.0	4	43	44	43	43	0	2.11 15.29
Februar	610.2	600.9	15. 26	623.8	4	−4.7	−2.6	−4.2	−4.0	−11.0	8	5.5	11	62	62	59	61	0	10. 11
März	610.5	602.2	26	618.1	16	−7.2	−4.2	−6.5	−6.1	−18.0	13	3.0	27	68	67	71	69	16	6
April	610.7	602.1	26	615.5	1	−0.8	2.5	0.0	0.4	−5.5	27	12.0	19	73	60	66	66	0	23
Mai	613.3	607.3	1	622.7	31	4.0	7.4	4.6	5.1	−6.5	3	16.5	17	62	56	62	60	4	4
Juni	616.9	609.8	25	622.3	10	7.8	10.2	8.2	8.6	0.4	26	15.8	12	56	52	56	55	0	5
Juli	617.2	608.9	3	622.2	21. 22	9.0	10.4	9.4	9.5	2.6	10	22.0	22	59	58	60	59	7	22
August	618.3	608.9	25	623.9	31	8.9	11.3	9.4	9.8	1.4	2	22.2	10	61	49	64	58	0	10
September	616.3	609.0	24	623.1	1	2.9	5.5	3.8	4.0	−2.0	29	15.0	1	77	66	74	72	6	1
Oktober	615.4	601.1	24	622.6	5	4.1	6.1	4.8	4.9	−8.0	15	13.0	6	47	48	43	46	0	27
November	609.7	592.6	9	619.3	20	−2.5	−1.3	−2.2	−2.0	−15.0	27	9.2	4	61	59	63	61	0	17. 18 22
Dezember	610.0	594.3	20	620.7	5	−5.3	−4.2	−4.5	−4.6	−18.0	4	10.0	30	72	67	65	68	0	6. 7. 8
Jahr	614.1	592.6	XI	626.9	I	1.2	3.4	1.8	2.1	−18.0	III XII	22.2	VIII	61	57	61	60	?	?

Pilatus-Kulm.

Abendbeobachtung: 20^{30} $\lambda = 8^\circ 16'$, $\beta = 46^\circ 59'$, $H_b = 2068^m$, $G = -0.14\ ^m/_m$, $h_r = 0.9^m$

Januar	598.8	592.9	2	605.1	15. 16	−3.3	−0.6	−2.9	−2.4	−12.0	7	4.6	20	64	63	64	64	22	19
Februar	588.4	579.9	14. 15	601.1	4	−6.7	−3.0	−6.1	−5.5	−14.0	8	2.6	11	91	89	90	90	28	6
März	588.5	581.4	26	594.8	16	−8.5	−4.9	−8.0	−7.3	−20.6	13	3.4	27	88	83	85	85	22	20
April	589.3	581.0	26	593.4	1. 2	−2.5	0.9	−1.8	−1.4	−6.6	25. 26	8.2	19	89	83	88	87	22	23
Mai	592.2	586.9	1	601.8	31	2.8	5.6	2.9	3.4	−8.4	3	15.0	17	80	80	83	81	15	3
Juni	595.5	588.8	25	600.5	3. 10	5.5	8.6	6.5	6.4	−0.4	26	15.4	12	79	73	81	78	25	6
Juli	595.4	588.2	3	600.9	22	6.7	8.9	7.2	7.1	0.0	10	21.0	22	82	80	83	82	30	22
August	596.5	588.5	25	601.7	31	6.8	9.9	7.4	7.6	−0.2	3	21.0	10	77	77	80	78	15	4
September	594.4	588.5	24	600.7	1	1.4	3.7	2.4	2.2	−3.8	11	12.8	23	86	82	87	85	40	26
Oktober	593.7	580.8	24	599.6	4. 5	2.7	5.5	3.3	3.6	−8.8	15	12.6	6	63	60	60	61	15	27
November	588.2	572.5	9	597.4	20	−3.8	−1.5	−3.4	−3.1	−16.4	29	12.8	1	78	77	79	78	14	22
Dezember	588.4	574.6	20	598.3	5	−6.7	−5.1	−6.4	−6.2	−19.0	4	7.4	30	95	94	94	94	18	7
Jahr	592.6	572.5	XI	605.1	I	−0.5	2.3	0.1	0.4	−20.6	III	21.0	VII VIII	81	78	81	80	14	XI

Altdorf.

$\lambda = 8^\circ 39'$, $\beta = 46^\circ 53'$, $H_b = 456.3^m$, $G = 0.05\ ^m/_m$, $h_r = 1.5^m$

Januar	732.1	721.7	2	738.9	19	0.1	3.8	0.9	1.4	−3.8	13	14.0	4	93	76	89	86	29	4
Februar	720.0	706.3	15	735.5	4	2.0	6.8	3.3	3.8	−1.6	5. 8	14.2	11	74	50	68	64	22	26
März	721.7	709.4	26	733.2	16	0.6	4.2	1.9	2.1	−5.7	13. 14	10.1	31	84	62	80	75	43	11
April	718.6	710.8	26	725.2	1	7.4	12.0	8.5	9.1	3.2	2	17.3	19	79	52	73	68	27	3. 6. 7
Mai	719.9	712.7	1	730.7	31	10.9	16.8	12.9	13.4	3.6	3	26.4	17	82	54	70	69	28	17
Juni	722.4	716.1	25	729.7	3	14.6	20.1	16.0	16.7	10.5	26	26.4	12	81	53	75	69	38	9. 21
Juli	722.0	711.4	3	727.3	10	16.0	20.2	16.6	17.3	11.4	11	26.5	22	84	58	83	75	29	22
August	723.4	714.2	25	730.2	12	15.0	20.0	15.5	16.5	10.9	3	25.7	10	90	61	90	80	40	18
September	723.3	713.0	23	729.5	13	10.5	15.1	11.4	12.1	5.2	15	24.0	23	93	57	87	79	36	19
Oktober	722.6	706.7	24	729.1	5	8.2	12.9	9.1	9.8	0.0	16	19.9	22	90	64	88	81	30	22
November	719.5	696.8	9	729.8	20	2.8	4.8	3.2	3.5	−7.4	27	15.2	4	89	75	88	84	32	9
Dezember	720.8	699.4	20	736.0	5	−0.1	2.7	0.5	0.9	−11.6	5	13.2	30	84	71	79	78	31	20. 22
Jahr	722.2	696.8	XI	738.9	I	7.3	11.6	8.3	8.9	−11.6	XII	26.5	VII	85	61	81	76	22	II

Beobachter: **Meteorol. Zentralanstalt.**

Zürich.

Bewölkung				Niederschlag			Zahl der Tage								Windverteilung									1925
7^{30}	13^{30}	21^{30}	Mittel	Summe	Maximum	Tag	● *	●* ≥1.0	*	▲	⚠	≡	heiter	trübe	N	NE	E	SE	S	SW	W	NW	Calmen	
7.7	7.3	7.4	7.5	55	14	4	12	11	5	—	—	8	2	16	—	4	6	4	4	15	7	3	50	Januar
6.9	6.0	6.1	6.3	44	14	15	13	10	8	—	—	2	3	8	1	3	4	5	8	9	18	9	27	Februar
8.4	7.5	7.5	7.8	33	4	22	15	12	13	—	—	2	3	21	6	16	4	3	3	10	12	12	27	März
7.1	6.8	7.2	7.0	99	14	24	18	14	—	—	3	—	2	16	4	5	5	5	5	6	14	10	36	April
6.1	6.0	5.4	5.8	59	12	10	13	12	—	—	4	1	7	9	4	12	7	1	3	3	12	16	35	Mai
5.0	4.5	5.0	4.8	66	15	24	10	9	—	2	7	—	6	7	9	21	7	5	—	6	12	10	20	Juni
6.4	5.8	7.3	6.5	159	47	9	18	14	—	1	11	—	1	9	2	15	4	5	4	10	6	9	38	Juli
6.8	6.0	5.9	6.2	123	51	11	14	10	—	—	6	2	4	8	4	2	2	4	2	6	14	13	46	August
8.1	6.4	7.0	7.2	125	24	24	17	15	—	—	1	3	1	15	2	5	7	—	2	11	12	15	36	September
8.3	6.9	6.4	7.2	30	10	19	8	6	—	—	—	6	2	16	1	13	3	3	4	3	6	7	53	Oktober
9.4	9.3	9.0	9.2	64	18	7	15	9	5	—	—	3	—	25	3	11	7	5	1	10	11	11	31	November
8.9	7.5	8.5	8.3	140	27	20	19	15	6	—	1	2	—	21	3	8	3	—	3	28	17	4	27	Dezember
7.4	6.7	6.9	7.0	997	51	VIII	172	137	37	3	33	29	31	171	39	115	59	40	39	117	141	119	426	Jahr

Beobachter: **Fr. Schreiber, J. Wiget.**

Rigi-Kulm.

4.0	3.7	4.1	3.9	117	27	30	12	11	12	—	—	7	11	5	—	1	1	2	3	—	30	—	56	Januar
6.3	6.3	6.8	6.5	114	28	15	16	14	16	—	—	11	2	11	—	—	—	5	3	4	26	—	46	Februar
7.8	7.1	7.1	7.3	120	29	28	13	13	13	—	1	15	3	20	—	—	7	5	8	10	26	—	37	März
7.1	7.1	6.6	6.9	204	39	8	17	16	14	—	1	17	5	16	—	18	3	7	4	4	11	6	54	April
6.0	6.2	6.4	6.2	95	20	10	14	14	7	—	1	14	4	13	—	3	3	8	8	2	12	2	55	Mai
4.2	4.1	4.7	4.3	126	20	22	13	12	2	—	2	10	11	8	—	8	6	1	—	2	12	9	52	Juni
4.4	5.7	6.1	5.4	230	99	9	17	16	—	—	1	8	6	8	—	6	1	9	2	—	15	6	54	Juli
5.7	4.9	5.7	5.4	294	66	11	14	14	—	1	1	9	7	11	—	2	—	1	1	5	24	3	57	August
7.1	6.6	6.6	6.8	222	60	24	15	15	7	—	—	19	5	14	—	1	3	2	6	5	29	10	34	September
4.0	3.3	3.4	3.6	48	16	14	8	8	3	—	—	5	14	6	—	5	2	5	9	3	27	5	37	Oktober
5.6	6.2	6.2	6.0	129	26	2	16	15	12	—	—	12	7	13	—	—	3	6	7	1	29	5	39	November
6.9	6.9	6.3	6.7	148	24	1	20	18	17	—	—	10	8	17	1	—	5	4	5	3	47	7	21	Dezember
5.8	5.7	5.8	5.8	1847	99	VII	175	166	103	1	7	137	83	142	1	27	34	55	56	39	288	53	542	Jahr

Beobachter: **A. von Wyl, X. Furrer.**

Pilatus-Kulm.

4.8	4.0	3.7	4.2	64	20	6	12	9	12	—	—	5	12	4	—	—	2	—	4	39	—	—	48	Januar
5.7	7.0	5.6	6.1	64	14	15	14	12	14	—	—	6	4	8	1	4	—	1	4	47	—	—	27	Februar
7.1	6.9	6.3	6.8	100	23	8	13	13	13	—	—	9	5	17	1	15	4	—	—	32	—	2	39	März
6.6	7.8	6.5	7.0	178	32	8	16	16	16	—	—	7	1	11	—	9	1	—	5	30	—	—	45	April
6.1	8.0	6.3	6.8	129	32	11	18	14	10	—	—	15	2	9	6	11	3	2	5	22	—	3	41	Mai
5.0	7.4	5.5	6.0	122	19	25	13	13	5	—	—	7	5	10	17	5	—	2	23	19	—	3	21	Juni
6.6	8.9	8.9	8.1	245	110	9	22	17	1	1	2	21	—	17	12	4	3	—	45	11	—	2	16	Juli
5.5	8.1	6.8	6.8	209	52	11	16	14	2	—	—	20	5	14	3	2	2	2	69	14	—	1	—	August
6.6	7.9	6.1	6.9	172	30	24	16	14	18	—	—	13	5	16	7	1	—	8	56	17	—	1	—	September
3.4	4.2	3.6	3.7	31	12	8	8	7	5	—	—	2	15	6	1	7	4	22	6	28	—	—	25	Oktober
4.7	6.2	5.4	5.4	72	11	26	15	14	15	—	—	6	9	10	—	5	5	—	1	42	—	—	37	November
7.4	6.6	6.5	6.8	112	12	27	19	19	19	—	—	9	5	17	—	3	6	—	2	66	—	—	16	Dezember
5.8	6.9	5.9	6.2	1498	110	VII	182	162	120	1	2	120	68	139	48	66	30	37	220	367	—	12	315	Jahr

Beobachter: Frl. **H. Nager.**

Altdorf.

8.5	6.9	6.7	7.4	38	10	6	10	8	2	—	—	8	2	16	—	—	1	1	—	—	2	1	88	Januar
6.0	4.9	4.9	5.3	101	58	15	9	8	5	—	—	—	5	8	1	—	2	7	3	1	2	5	63	Februar
8.6	7.8	7.3	7.9	50	11	28	14	11	10	—	—	—	2	20	1	1	—	—	—	—	2	5	84	März
6.6	6.7	7.0	6.8	79	15	16	16	14	—	—	—	—	5	15	2	—	2	3	4	1	3	11	64	April
6.3	6.5	6.5	6.4	90	39	24	13	10	—	—	1	—	3	12	2	—	—	6	1	2	6	7	69	Mai
5.1	5.1	6.0	5.4	89	17	22	12	12	—	—	1	—	5	9	1	1	—	2	—	1	4	15	66	Juni
5.7	7.0	8.2	7.0	109	49	9	18	14	—	—	3	—	1	13	2	—	—	2	1	—	1	10	77	Juli
6.1	5.7	5.3	5.7	188	40	11	14	12	—	—	3	1	7	10	5	—	—	1	—	—	—	5	82	August
6.8	5.6	5.9	6.1	158	54	24	18	15	—	—	—	—	5	10	—	1	1	—	4	1	1	11	71	September
6.5	5.2	5.9	5.9	48	15	24	8	7	—	—	—	1	6	10	—	—	—	1	5	—	1	6	80	Oktober
9.1	9.3	9.6	9.3	62	12	5	15	14	6	—	—	6	—	25	3	1	2	2	—	—	1	3	78	November
8.8	7.2	7.5	7.8	101	21	25	18	14	6	—	—	1	1	18	—	1	—	6	3	—	—	6	77	Dezember
7.0	6.5	6.7	6.7	1113	58	II	165	139	29	—	8	17	42	166	17	5	8	31	21	6	23	85	899	Jahr

Altstätten.

$\lambda = 9^\circ 33'$, $\beta = 47^\circ 23'$. $H_b = 451.9^{m}$, $G = 0.08\ ^{m}/_{m}$, $h_r = 1.5^{m}$

1925	Luftdruck					Luft-Temperatur								Relative Feuchtigkeit					
	Mittel	Minimum	Tag	Maximum	Tag	7^{30}	13^{30}	21^{30}	Mittel	Minimum	Tag	Maximum	Tag	7^{30}	13^{30}	21^{30}	Mittel	Minimum	Tag
Januar	732.3	721.8	2	739.6	19	−0.8	3.8	0.8	1.2	−6.5	14	12.8	4	91	72	84	83	34	9
Februar	720.2	706.9	15	736.1	4	1.9	7.6	3.2	4.0	−2.6	8	16.5	12	79	52	72	68	26	12
März	722.1	709.3	26	734.8	16	−0.3	4.3	1.0	1.5	−7.2	19	10.8	27	87	60	79	75	34	14
April	719.0	711.2	26	725.3	22	7.3	13.3	8.1	9.2	3.8	26.27	19.7	19	79	51	75	68	24	6
Mai	720.3	713.3	1	731.0	31	11.6	18.0	12.5	13.7	4.4	3	25.1	17	74	49	71	65	28	23
Juni	722.9	716.2	25	730.0	3	14.9	21.6	15.8	17.0	10.0	24.26	27.6	12	73	46	62	60	30	9
Juli	722.3	711.7	3	727.9	11	16.1	21.6	16.4	17.6	10.4	10	31.1	22	77	53	75	68	29	2
August	723.4	714.6	25	730.0	29.31	15.2	20.8	15.5	16.8	11.7	12	31.1	10	83	57	82	74	37	18
September	723.5	712.9	23	729.7	14	9.5	15.9	11.0	11.8	4.8	16	24.9	23	92	54	83	76	30	23
Oktober	722.9	705.5	24	729.6	5	7.5	12.8	8.6	9.4	−1.2	15	21.6	22	90	64	88	81	28	22
November	719.8	697.6	9	729.9	19	1.6	4.5	2.6	2.8	−10.4	27	19.0	4	88	71	84	81	30	30
Dezember	720.7	700.2	20	736.7	4. 5	−1.1	2.3	0.0	0.3	−16.3	5	15.4	30	80	65	77	74	26	20
Jahr	722.4	697.6	XI	739.6	I	6.9	12.2	8.0	8.8	−16.3	XII	31.1	VII VIII	83	58	78	73	24	IV

Säntis.

$\lambda = 9^\circ 20'$, $\beta = 47^\circ 15'$. $H_b = 2500.1^{m}$, $G = -0.16\ ^{m}/_{m}$, $h_r = 0.7^{m}$

Januar	567.0	560.2	1	573.6	15	−5.8	−4.1	−5.8	−5.4	−15.7	7	1.6	4	64	58	64	62	5	8. 14
Februar	556.6	548.6	23	569.4	4	−9.5	−7.6	−9.4	−9.0	−15.4	8	1.2	11	92	86	91	90	20	11
März	556.5	550.3	1	562.6	30	−11.0	−9.0	−11.1	−10.5	−22.0	13	1.7	26	87	87	90	88	20	19
April	557.8	549.0	26	562.5	22	−4.9	−2.8	−4.9	−4.4	−9.6	16.17	3.0	19	89	90	88	89	4	23
Mai	561.3	553.4	1	571.5	31	0.6	2.3	−0.2	0.6	−10.6	3	9.6	31	68	80	85	78	10	4
Juni	564.8	557.1	25	570.4	10	3.2	5.3	2.5	3.4	−3.0	23.24 25	12.2	6	70	81	83	78	0	4
Juli	565.1	558.6	3	571.5	22	4.3	6.2	3.8	4.5	−2.0	10	15.5	22	77	88	87	84	18	22
August	566.2	557.5	2	572.0	9	4.2	6.6	4.0	4.7	−2.5	2. 3	18.5	10	70	78	85	78	12	14
September	563.4	557.0	24	570.8	1	−1.7	0.7	−0.9	−0.7	−6.7	8	11.4	1	91	92	95	93	40	1
Oktober	563.0	549.8	24	570.4	5	0.2	1.9	−0.2	0.4	−13.2	15	8.7	6	66	65	67	66	0	27
November	557.0	542.4	9	567.6	20	−6.2	−4.8	−6.0	−5.8	−19.2	29	5.0	19	77	72	75	74	0	17
Dezember	556.3	544.4	20	567.0	5	−9.5	−8.5	−9.4	−9.2	−22.5	4	1.4	30	87	81	85	84	0	7
Jahr	561.3	542.4	XI	573.6	I	−3.0	−1.2	−3.1	−2.6	−22.5	XII	18.5	VIII	78	80	82	80	?	?

Basel.

$\lambda = 7^\circ 35'$, $\beta = 47^\circ 33'$. $H_b = 277.2^{m}$, $G = 0.13\ ^{m}/_{m}$, $h_r = 1.5^{m}$

Januar	747.9	736.7	2	755.3	19	1.3	4.8	2.6	2.8	−5.6	12	17.2	3	87	75	85	82	35	3
Februar	735.6	718.8	15	751.6	3	2.9	7.2	4.3	4.7	−0.4	8	13.8	12	86	66	81	78	40	27
März	738.2	725.4	26	750.3	16	0.6	4.7	2.6	2.4	−7.4	13	12.6	31	88	67	80	78	33	17
April	734.3	726.2	26	740.2	2	7.1	12.4	9.6	9.7	3.2	18	18.2	19	84	63	78	75	38	23
Mai	735.4	728.0	23	746.0	31	11.5	17.8	13.8	14.2	3.8	3	25.0	16	84	58	80	74	35	1
Juni	738.1	731.6	25	745.0	3	14.4	20.9	17.8	17.7	11.2	20	27.4	12	77	53	66	65	34	9. 12
Juli	737.2	726.0	3	743.0	7	15.8	21.4	17.9	18.3	12.0	13	31.5	22	84	60	80	75	35	2
August	738.5	729.0	24	745.5	31	15.2	20.9	17.4	17.7	11.2	27	30.7	10	89	67	87	81	48	9
September	738.9	727.2	23	746.4	14	10.2	15.2	11.9	12.3	4.2	15	22.2	1	90	68	87	82	48	3. 5. 8
Oktober	738.0	722.3	24	745.1	5	8.0	12.8	10.1	10.2	−0.8	15	18.8	7	94	74	89	86	44	16
November	735.5	712.8	9	745.4	20	2.3	4.4	3.0	3.2	−10.0	27	20.0	4	89	80	88	86	59	4
Dezember	736.1	714.1	20	753.0	5	1.3	3.8	2.6	2.6	−11.7	5	16.5	30	84	73	78	78	49	31
Jahr	737.8	712.8	XI	755.3	I	7.5	12.2	9.5	9.7	−11.7	XII	31.5	VII	86	67	82	78	33	III

Neuchâtel.

$\lambda = 6^\circ 57'$, $\beta = 47^\circ 0'$, $H_b = 487.3^{m}$, $G = 0.06\ ^{m}/_{m}$, $h_r = 1.3^{m}$

Januar	729.5	719.4	2	736.0	16	0.9	3.7	1.7	2.0	−2.8	14	12.8	3	90	79	86	85	38	2
Februar	717.4	702.5	15	732.4	3	1.6	5.9	2.9	3.3	−1.6	5	13.6	12	89	68	79	79	48	12
März	719.1	706.8	26	728.6	13	0.2	5.1	2.3	2.5	−8.1	13	11.8	30. 31	79	62	72	71	38	19
April	716.4	708.5	26	722.1	2	6.3	11.8	8.4	8.7	3.1	26	18.2	19	86	63	75	75	45	3
Mai	717.4	709.8	23	728.0	31	10.7	17.9	12.4	13.4	3.5	2	24.8	16	85	56	79	73	39	24
Juni	719.9	713.9	25	726.3	3	15.7	22.9	17.0	18.2	11.0	28	28.6	17	73	49	63	62	32	9
Juli	719.4	709.1	3	725.1	7	15.7	22.4	17.2	18.1	11.2	10	32.8	22	83	59	72	71	36	1
August	720.8	711.5	25	726.9	30	15.0	21.7	16.3	17.3	9.5	2	30.0	10	88	61	78	75	46	9
September	720.8	709.8	23	726.9	14	10.3	15.9	11.4	12.2	4.8	16	23.6	1	84	61	79	75	37	10
Oktober	719.9	705.3	24	726.0	5	7.9	13.7	10.0	10.4	−1.4	15	19.6	4	92	70	81	81	45	15
November	717.1	696.1	9	726.9	20	1.7	4.0	2.6	2.7	−8.8	27	16.8	4	89	80	86	85	57	4. 25
Dezember	718.3	697.8	20	733.6	5	0.0	2.4	1.2	1.2	−10.8	5	14.2	30	88	80	81	83	44	30
Jahr	719.7	696.1	XI	736.0	I	7.2	12.3	8.6	9.2	−10.8	XII	32.8	VII	85	66	78	76	32	VI

Beobachter: **J. Haltner.**

Altstätten.

Bewölkung				Niederschlag			Zahl der Tage								Windverteilung									1925
7⁸⁰	13⁸⁰	21⁸⁰	Mittel	Summe	Maximum	Tag	❄	≥1.0	✳	▲	↯	≡	heiter	trübe	N	NE	E	SE	S	SW	W	NW	Calmen	
8.3	6.7	7.4	7.5	30	7	5	10	7	3	—	—	6	3	17	5	—	—	1	5	5	10	13	54	Januar
6.6	5.6	5.9	6.0	55	28	15	12	8	6	—	—	1	3	6	9	12	5	2	7	8	8	7	26	Februar
8.6	7.5	7.6	7.9	57	12	15	18	14	13	—	—	1	3	19	33	5	5	1	—	3	7	5	34	März
6.5	6.5	7.0	6.7	103	19	16	18	16	—	—	3	—	3	16	16	11	5	—	9	5	7	9	28	April
5.6	5.6	5.9	5.7	68	24	22	12	11	—	1	2	—	6	10	15	12	7	—	3	1	6	7	42	Mai
4.9	4.6	5.6	5.1	53	13	13	13	11	—	—	5	—	9	10	25	11	2	1	3	2	1	10	35	Juni
6.2	5.3	6.7	6.1	147	66	9	18	15	—	—	4	—	2	10	9	12	10	2	—	6	6	8	40	Juli
6.0	5.7	6.4	6.0	177	35	11	14	12	—	1	4	—	5	11	6	13	7	3	1	3	6	11	43	August
6.9	5.9	6.6	6.4	160	28	24	18	16	—	—	1	—	4	12	9	5	4	1	2	3	12	8	46	September
6.8	6.3	6.5	6.4	93	27	19	12	10	—	—	1	2	5	12	4	4	—	—	4	5	6	11	59	Oktober
8.5	9.3	9.4	9.1	45	14	5	13	11	6	—	—	2	—	24	18	2	1	—	1	2	10	4	52	November
8.6	7.4	7.2	7.7	141	21	27	21	19	10	—	—	3	1	18	4	—	—	—	7	25	14	7	36	Dezember
7.0	6.4	6.8	6.7	1129	66	VII	179	150	38	2	20	15	44	165	153	87	46	11	42	68	93	100	495	Jahr

Beobachter: **P. Steier.**

Säntis.

5.4	4.9	4.5	4.9	177	47	30	13	13	13	—	—	15	11	9	1	6	4	5	6	43	18	2	8	Januar
7.4	7.3	7.1	7.3	148	30	1	19	19	19	—	—	20	2	14	3	3	2	1	13	42	15	3	2	Februar
8.0	7.5	7.2	7.6	218	28	15	16	15	16	—	—	22	4	18	6	12	1	8	12	17	20	6	11	März
7.5	8.2	7.6	7.8	336	54	16	20	19	17	—	2	22	1	17	4	4	3	5	14	29	11	7	13	April
6.9	9.0	6.2	7.4	132	53	11	11	9	8	1	2	19	1	14	8	9	2	9	11	33	7	3	11	Mai
7.1	8.1	6.5	7.2	157	34	22	14	14	6	—	2	22	2	14	6	10	4	3	3	22	29	6	7	Juni
7.5	8.9	8.3	8.2	238	45	9	22	21	4	—	3	26	—	20	9	6	3	4	7	31	20	5	8	Juli
7.1	7.5	7.0	7.2	349	75	25	16	15	6	1	2	20	4	15	1	3	1	2	14	39	30	3	—	August
7.8	7.8	7.5	7.7	331	48	24	19	19	14	—	—	23	1	17	2	7	1	5	11	33	27	3	1	September
4.4	4.8	4.3	4.5	257	65	19	10	10	8	—	—	11	13	8	—	10	5	11	12	38	16	1	—	Oktober
6.5	6.8	5.7	6.3	312	90	7	17	17	16	—	—	17	4	13	—	5	2	10	12	28	28	5	—	November
8.3	7.5	7.4	7.7	568	103	26	23	23	23	—	—	25	2	19	2	8	2	2	5	35	32	2	5	Dezember
7.0	7.3	6.6	7.0	3223	103	XII	200	194	150	2	11	242	45	178	42	83	30	65	120	390	253	46	66	Jahr

Beobachter: **Bernoullianum.**

Basel.

7.5	6.8	6.5	6.9	24	7	4	12	8	2	—	—	6	2	12	4	5	13	36	5	11	15	4	—	Januar
8.4	7.3	6.0	7.2	60	24	14	18	11	5	1	—	3	—	12	3	—	11	31	5	14	11	7	2	Februar
8.0	7.6	7.7	7.8	31	5	22	15	11	13	—	—	—	2	21	11	1	15	13	4	18	14	17	—	März
8.0	7.6	7.6	7.7	98	20	19	17	14	—	1	1	—	1	18	9	1	15	16	9	11	21	1	7	April
7.1	6.2	5.9	6.4	110	33	28	16	10	—	—	2	—	5	11	15	3	10	13	19	8	15	8	2	Mai
5.5	4.6	4.5	4.9	30	13	27	10	7	—	—	1	—	6	10	13	6	19	3	6	13	12	17	1	Juni
5.9	6.7	5.9	6.2	168	34	17	16	15	—	2	4	—	1	7	5	4	19	12	12	10	13	8	10	Juli
6.8	6.0	5.3	6.0	109	26	4	16	15	—	—	5	3	2	9	3	1	21	20	5	6	21	6	10	August
7.5	6.9	6.9	7.1	95	29	23	18	14	—	—	—	2	—	12	5	1	12	20	9	13	23	6	1	September
8.1	7.1	6.4	7.2	38	12	23	11	9	—	—	—	7	4	15	5	1	16	24	6	6	13	9	13	Oktober
9.2	9.1	8.7	9.0	35	13	7	10	6	3	—	—	4	—	23	1	6	13	17	3	3	15	8	24	November
8.2	7.2	7.4	7.6	83	14	22	20	16	8	2	1	1	2	18	1	1	7	17	3	20	18	2	24	Dezember
7.5	6.9	6.6	7.0	881	34	VII	179	136	31	6	14	26	25	168	75	30	171	222	86	133	191	93	94	Jahr

Beobachter: **Observatorium.**

Neuchâtel.

8.0	8.3	7.6	8.0	21	5	4	11	7	2	—	—	8	—	17	16	20	5	2	—	7	23	6	14	Januar
8.2	7.2	5.9	7.1	78	45	14	14	11	5	—	—	3	1	8	8	8	—	2	—	12	22	21	11	Februar
8.0	7.0	7.4	7.5	22	5	12	11	9	9	—	—	3	2	18	4	20	27	—	2	7	12	15	6	März
8.3	7.2	7.0	7.5	106	18	20	21	16	—	—	—	1	2	13	13	11	10	6	2	14	13	9	12	April
6.7	6.0	6.3	6.3	96	27	28	21	16	—	1	5	3	2	10	12	17	16	6	8	13	9	4	8	Mai
3.9	4.1	4.6	4.2	42	14	2	8	8	—	—	*4	—	9	3	6	9	19	12	2	20	8	6	8	Juni
6.4	6.2	6.6	6.4	80	20	9	14	12	—	—	3	—	2	7	15	7	14	10	1	20	8	12	6	Juli
6.6	5.6	5.5	5.9	119	42	4	16	13	—	—	1	—	2	10	13	9	8	7	4	10	11	24	7	August
7.0	6.4	6.3	6.6	126	46	23	16	14	—	1	1	1	2	10	9	7	13	2	2	8	17	25	7	September
8.8	6.9	6.1	7.3	25	10	23	7	5	—	—	—	8	—	13	12	20	12	2	3	4	11	13	16	Oktober
9.5	8.8	8.4	8.9	63	20	7	11	7	6	—	—	3	—	23	12	22	14	1	—	9	8	15	9	November
8.9	7.4	8.4	8.2	134	24	20	19	16	8	—	1	1	—	19	7	16	8	1	—	16	24	13	8	Dezember
7.5	6.8	6.7	7.0	912	46	IX	169	134	30	2	15	31	22	151	127	166	146	51	24	140	166	163	112	Jahr

Chaumont.

$\lambda = 6^\circ 59'$, $\beta = 47^\circ 1'$, $H_b = 1127^m$, $G = -0.02$ m/m, $h_r = 1.3^m$

1925	Luftdruck					Luft-Temperatur								Relative Feuchtigkeit					
	Mittel	Minimum	Tag	Maximum	Tag	7^{30}	13^{30}	21^{30}	Mittel	Minimum	Tag	Maximum	Tag	7^{30}	13^{30}	21^{30}	Mittel	Minimum	Tag
Januar	674.0	665.8	2	680.4	16	0.7	3.0	0.9	1.4	-6.0	7	10.5	3	78	74	77	76	20	22
Februar	662.9	648.9	15	677.2	4	-0.9	1.2	-0.7	-0.3	-5.4	23	7.4	10	96	89	93	93	55	6. 11
März	664.2	654.3	26	672.7	16	-3.7	0.0	-3.0	-2.4	-15.0	13	7.4	31	95	86	92	91	55	19
April	662.0	655.0	26	668.1	1	4.2	7.4	4.3	5.0	-1.0	17	16.1	19	96	88	92	92	54	7
Mai	664.8	658.6	28	674.0	31	8.1	12.8	8.7	9.6	0.0	1	21.3	16	89	73	88	83	50	4
Juni	667.8	661.2	25	673.0	3	12.7	16.7	11.8	13.3	6.0	25	23.4	12	83	72	81	79	50	7
Juli	667.1	658.3	3	678.7	11	13.3	16.5	13.3	14.1	6.5	10	25.5	22	92	79	87	86	57	4
August	668.8	659.5	25	674.4	30	12.7	16.0	12.6	13.4	5.7	2	23.8	10	95	84	92	90	56	10
September	667.2	658.4	23	673.4	1	8.1	11.4	7.7	8.7	2.8	15	22.2	1	93	85	90	90	53	1
Oktober	666.8	652.6	24	673.2	1	6.2	10.0	7.3	7.7	-2.8	15	19.0	7	92	82	89	88	47	15
November	662.3	644.6	9	670.3	19. 20	-0.5	1.1	-0.5	-0.1	-10.2	27	14.0	1	95	88	94	92	54	22
Dezember	663.0	645.2	20	674.6	5	-2.1	-0.2	-1.7	-1.4	-13.5	4	13.9	30	94	91	93	93	54	19
Jahr	665.9	644.6	XI	680.4	I	4.9	8.0	5.1	5.8	-15.0	III	25.5	VII	92	83	89	88	20	I

Bern.

$\lambda = 7^\circ 26'$, $\beta = 46^\circ 57'$, $H_b = 572.2^m$, $G = 0.05$ m/m, $h_r = 1.5^m$

Januar	722.1	712.5	2	728.3	16	-0.9	2.8	0.7	0.8	-7.2	14	10.8	3	95	82	90	89	36	2
Februar	710.4	695.3	15	725.0	4	0.7	5.3	1.9	2.5	-3.0	8	9.6	12	90	67	86	81	45	27
März	711.8	700.3	26	722.1	16	-1.0	3.5	1.3	1.3	-10.4	13	11.0	31	90	67	81	80	43	19
April	709.2	702.1	26	714.8	2	5.5	11.0	7.8	8.0	1.2	18	18.3	19	90	64	84	80	39	6
Mai	710.5	703.9	28	721.1	31	9.4	16.2	11.7	12.3	2.7	3	23.8	16	88	55	83	75	33	24
Juni	712.9	719.1	3	707.3	25	13.4	20.4	16.0	16.5	9.2	25	27.1	12	79	50	66	65	29	20
Juli	712.6	702.8	3	718.2	7	14.2	20.4	16.3	16.8	10.5	10	29.6	22	84	59	78	74	36	1
August	713.9	705.2	25	719.8	30	13.5	20.0	15.5	16.1	9.3	3	29.0	10	88	60	84	77	38	27
September	713.8	704.8	23	719.5	14	8.6	14.7	10.6	11.1	2.2	16	22.2	1	90	66	86	81	40	1
Oktober	712.8	698.8	24	718.9	5	6.6	12.8	9.0	9.3	-2.5	16	17.6	21	92	67	87	82	26	15
November	709.8	689.5	9	719.3	20	0.5	3.2	1.6	1.7	-9.2	27	16.7	4	92	80	89	87	58	25
Dezember	710.9	691.5	20	725.5	5	-1.7	1.4	-0.4	-0.2	-16.2	5	13.2	30	86	80	83	83	43	30
Jahr	712.6	689.5	XI	728.3	I	5.7	11.0	7.7	8.0	-16.2	XII	29.6	VII	89	66	83	79	26	X

Genf. *)

$\lambda = 6^\circ 9'$, $\beta = 46^\circ 12'$, $H_b = 405.0^m$, $G = 0.02$ m/m, $h_r = 1.7^m$

Januar	737.4	728.9	2	743.8	16	1.2	4.2	2.4	2.5	-3.2	15	14.0	3	88	76	85	83	37	3
Februar	725.2	710.7	15	739.8	4	1.9	7.4	4.0	4.3	-3.0	4. 6. 8	14.8	12	85	60	76	74	34	12
März	726.4	714.3	26	736.1	13	0.9	5.8	3.4	3.4	-7.2	13	11.6	31	80	60	72	71	30	17
April	723.7	715.7	26	730.3	15	7.2	11.8	9.2	9.4	4.0	12. 28	21.0	19	81	60	74	72	44	26. 29
Mai	724.5	717.3	23	735.4	31	11.3	16.9	13.1	13.6	4.0	1. 2	23.2	17	84	57	76	72	37	24
Juni	726.9	721.6	25	732.2	3	16.0	21.0	17.9	18.2	10.6	25. 26	28.5	17	72	55	67	65	32	19
Juli	726.6	716.8	3	732.6	7	16.3	21.9	18.0	18.6	12.2	9	28.0	22	80	57	75	71	39	2. 4
August	727.9	719.2	25	733.8	11	15.4	21.7	17.5	18.1	11.2	27	31.4	10	84	58	77	73	41	8
September	728.1	717.3	23	733.5	1	10.8	16.9	12.7	13.3	5.0	16	24.2	2	84	56	77	73	41	8
Oktober	727.2	712.7	24	733.1	5	8.1	14.4	10.4	10.8	-0.6	16	21.3	23	88	67	83	79	40	15
November	724.7	703.4	8	734.1	20	2.8	5.6	3.7	4.0	-6.6	27	19.4	4	87	75	83	82	50	4
Dezember	726.4	704.6	20	740.6	5	1.2	4.4	2.1	2.4	-11.5	18	15.6	30	84	74	83	80	48	19
Jahr	727.1	703.4	XI	743.8	I	7.8	12.7	9.5	9.9	-11.5	XII	31.4	VIII	83	63	77	75	30	III

St. Bernhard.

$\lambda = 7^\circ 11'$, $\beta = 45^\circ 52'$, $H_b = 2475.8^m$, $G = -0.22$ m/m, $h_r = 6.0^m$

Januar	570.2	564.7	1	576.5	15	-5.7	-3.7	-5.6	-5.2	-13.4	7	1.6	3	66	61	64	64	15	2
Februar	559.7	549.8	15	571.0	5	-10.1	-6.6	-8.9	-8.6	-15.9	21	5.5	10	81	78	85	81	24	10
März	559.0	552.1	1	565.0	30	-10.8	-7.1	-9.9	-9.4	-23.9	13	-0.9	8	86	82	89	86	43	19
April	560.5	550.9	26	565.5	15	-5.1	-1.9	-4.6	-4.0	-9.4	27	2.6	19	88	82	91	87	26	23
Mai	563.6	558.1	1	573.5	31	-0.3	2.8	0.0	0.7	-10.6	1	11.8	31	86	76	91	84	32	4
Juni	567.1	558.4	25	572.2	12	4.0	8.3	4.4	5.3	-2.3	25	15.9	5	80	65	90	78	32	4
Juli	567.3	559.8	3	573.4	21. 22	4.6	8.3	5.3	5.9	-0.3	10	14.7	22	87	76	87	83	27	27
August	568.6	560.0	25	574.5	9	5.0	8.5	5.8	6.5	-2.3	2	15.5	9	79	69	85	78	21	31
September	566.0	559.0	24	573.0	1	0.3	3.3	1.2	1.6	-5.3	12	14.1	1	82	78	87	82	25	8
Oktober	565.6	551.8	24	572.4	6	-0.2	2.4	0.0	0.5	-9.8	15	10.1	4	77	71	84	77	29	21
November	559.6	545.2	28	569.6	20	-6.7	-5.3	-6.3	-6.2	-19.8	29	6.6	4	76	80	80	79	19	21
Dezember	560.0	546.9	21	569.2	5	-9.2	-8.1	-9.0	-8.9	-22.8	4	3.7	30	77	75	72	75	14	7
Jahr	563.9	545.2	IX	576.5	I	-2.9	0.1	-2.3	-1.8	-23.9	III	15.9	VI	80	74	84	79	14	XII

*) **Genf.** Vergleiche Fussnote auf pag. 2. — Die Monatsmittel der Temperatur sind hier der in den Annalen gebräuchlichen Stundenkombination entnommen.

Beobachter: Frl. **E. Hourlet.** **Chaumont.**

Bewölkung				Niederschlag			Zahl der Tage								Windverteilung									1925
7^{30}	13^{30}	21^{30}	Mittel	Summe	Maximum	Tag	● *	●* ≥1.0	*	▲	⌇	≡	heiter	trübe	N	NE	E	SE	S	SW	W	NW	Calmen	
5.3	5.3	4.9	5.2	38	7	4	11	11	10	—	—	6	9	8	—	—	—	—	1	7	34	1	50	Januar
5.5	5.1	5.2	5.3	83	42	14	15	13	12	—	—	4	9	10	4	—	2	—	1	5	41	2	29	Februar
6.8	5.9	6.9	6.5	36	7	22	12	10	13	—	—	7	7	18	7	2	—	—	—	—	10	7	67	März
7.1	6.5	6.3	6.6	136	21	20	21	17	7	—	3	1	4	15	2	2	1	—	3	15	15	2	50	April
5.8	5.2	7.1	6.0	109	29	28	17	16	1	2	3	4	4	13	6	6	1	1	3	9	14	6	47	Mai
3.2	3.4	4.8	3.8	67	16	6	9	8	—	1	4	—	15	8	31	12	1	3	1	6	2	9	25	Juni
5.2	6.0	6.4	5.9	111	22	5	18	18	—	—	4	3	6	8	1	1	2	1	1	5	15	1	66	Juli
4.7	4.3	4.4	4.5	137	44	4	12	12	—	—	3	2	12	7	12	—	—	1	1	8	10	6	55	August
6.2	6.3	6.3	6.3	145	48	23	13	12	—	2	2	5	5	12	13	3	—	—	—	6	21	13	34	September
6.4	4.5	3.7	4.9	32	17	22	4	4	1	—	—	11	10	10	6	5	3	1	—	11	15	10	42	Oktober
8.8	7.3	8.1	8.1	54	26	7	8	7	8	1	—	13	3	22	1	11	2	—	—	22	15	2	37	November
7.7	5.8	6.7	6.7	139	25	20	17	17	6	—	2	3	7	16	8	2	—	—	1	25	27	5	25	Dezember
6.1	5.5	5.9	5.8	1087	48	IX	157	145	58	6	21	59	91	147	91	44	12	7	12	119	219	64	527	Jahr

Beobachter: **Tellur. Observatorium.** **Bern.**

7.5	6.2	6.4	6.7	44	16	4	11	9	5	—	—	12	3	13	1	4	2	1	2	3	6	—	74	Januar
7.5	6.1	5.0	6.2	54	22	14	12	11	7	—	—	4	2	7	—	4	—	2	1	5	16	1	55	Februar
7.5	6.9	7.3	7.2	16	4	8	11	7	9	—	—	2	5	19	1	31	3	2	3	7	7	2	37	März
7.8	7.0	7.1	7.3	101	16	24	19	15	1	—	3	—	3	15	3	8	—	5	1	7	14	3	49	April
6.4	6.0	6.3	6.2	165	48	18	19	17	—	—	9	4	5	13	7	11	5	6	1	8	9	1	45	Mai
3.8	3.5	4.2	3.8	71	21	13	10	9	—	—	1	—	11	5	7	13	4	3	—	4	5	1	53	Juni
5.6	5.5	6.3	5.8	109	35	9	14	12	—	—	9	1	4	9	4	8	5	4	—	2	8	1	61	Juli
5.1	5.1	5.2	5.1	104	23	11	12	11	—	—	5	3	9	9	1	2	—	3	—	6	8	3	70	August
7.2	5.8	5.0	6.0	125	24	23	15	12	—	—	2	6	2	10	3	7	1	1	—	6	13	4	55	September
6.8	6.0	5.3	6.0	28	12	23	8	8	—	—	—	9	5	10	2	13	—	1	—	3	7	1	66	Oktober
9.6	8.6	8.7	9.0	64	27	7	14	9	9	—	—	13	—	22	2	13	—	1	—	10	6	2	56	November
7.9	7.2	7.5	7.5	135	28	20	18	17	10	—	1	12	2	20	—	4	—	4	1	17	19	—	48	Dezember
6.9	6.1	6.2	6.4	1016	48	V	163	137	41	—	30	66	51	152	31	118	20	33	9	78	118	19	669	Jahr

Beobachter: **Observatorium.** **Genf.**

7.8	8.0	7.2	7.7	22	6	4	7	6	1	—	—	8	2	18	9	10	—	—	1	13	1	1	58	Januar
5.5	5.7	5.1	5.4	82	42	14	10	9	3	—	—	—	5	8	7	4	—	2	2	25	—	1	43	Februar
6.2	6.4	6.5	6.4	9	4	27	7	2	4	—	—	—	7	16	29	28	—	—	1	7	—	2	26	März
7.4	6.8	5.4	6.5	47	8	15	14	8	—	—	—	—	2	12	13	11	—	—	1	21	5	2	37	April
5.9	6.0	6.1	6.0	87	16	28	14	13	—	—	6	—	4	11	17	16	—	2	—	22	1	3	32	Mai
2.5	3.5	3.7	3.2	28	12	22	5	5	—	—	7	—	14	4	20	18	4	1	1	11	—	3	32	Juni
5.8	4.8	5.2	5.3	72	19	9	14	12	—	—	7	—	6	9	13	13	—	3	4	18	3	4	35	Juli
4.0	4.7	4.4	4.4	120	18	4	10	10	—	—	4	—	10	7	6	5	—	2	5	12	3	1	59	August
5.4	5.4	4.4	5.1	103	36	17	11	7	—	—	3	—	8	9	10	11	1	1	3	21	—	2	41	September
6.9	4.8	4.6	5.4	29	19	22	5	3	—	—	—	3	6	7	10	10	—	—	—	13	—	1	59	Oktober
8.7	8.5	7.4	8.2	56	20	7	9	7	4	—	—	2	1	21	11	12	7	—	1	14	1	3	41	November
8.4	7.2	7.4	7.7	103	29	25	13	10	2	—	2	1	4	21	4	5	—	—	—	36	4	—	44	Dezember
6.2	6.0	5.6	5.9	758	42	II	119	92	14	—	29	14	69	143	149	143	12	11	19	213	18	23	507	Jahr

Beobachter: **Hospiz.** **St. Bernhard.**

3.7	3.9	3.6	3.7	37	10	6	10	10	10	—	—	6	13	4	—	30	—	—	—	32	—	—	31	Januar
4.5	4.9	5.7	5.0	92	18	25	12	12	13	—	—	9	7	6	—	28	—	—	—	35	—	—	21	Februar
6.4	5.6	6.3	6.1	183	33	25	15	15	15	—	—	13	5	13	—	38	—	—	—	24	—	—	31	März
8.0	7.8	7.5	7.8	285	39	20	17	17	17	—	—	13	2	18	—	19	—	—	—	30	—	—	41	April
6.4	7.0	7.2	6.9	181	27	29	19	18	12	2	—	10	4	16	—	30	—	—	—	37	—	—	26	Mai
5.8	5.1	6.0	5.3	67	13	25	10	10	5	—	—	15	3	9	—	25	—	—	—	4	—	—	61	Juni
6.5	6.7	7.2	6.8	137	43	9	15	15	1	—	—	18	3	14	—	16	—	—	—	20	—	—	57	Juli
4.5	4.3	5.9	4.9	231	48	2	13	12	3	—	1	11	10	9	—	28	—	—	—	38	—	—	27	August
6.1	6.1	6.9	6.4	188	48	23	16	16	10	—	—	17	6	14	—	27	—	—	—	22	—	—	41	September
4.2	4.7	4.0	4.3	52	15	23	5	5	5	—	—	7	11	5	—	14	—	—	—	42	—	—	37	Oktober
6.0	7.3	6.4	6.6	151	21	5	14	14	14	—	—	9	3	12	—	23	—	—	—	35	—	—	32	November
6.7	6.5	5.2	6.1	329	38	28	19	19	19	—	—	5	7	13	—	26	—	—	—	19	—	—	48	Dezember
5.7	5.8	6.0	5.8	1933	48	VIII IX	165	163	124	2	1	133	74	133	—	304	—	—	—	338	—	—	453	Jahr

Sitten.

$\lambda = 7^\circ 21'$, $\beta = 46^\circ 14'$, $H_b = 548.6^{m}$, $G = 0.00\ ^{m}/_{m}$, $h_r = 2.4^{m}$

1925	Luftdruck					Luft-Temperatur								Relative Feuchtigkeit					
	Mittel	Minimum	Tag	Maximum	Tag	7^{30}	13^{30}	21^{30}	Mittel	Minimum	Tag	Maximum	Tag	7^{30}	13^{30}	21^{30}	Mittel	Minimum	Tag
Januar	724.2	715.7	2	730.9	16	−0.3	5.0	1.7	2.0	−5.2	23	11.6	4	82	54	77	71	32	21
Februar	712.6	698.9	15	727.2	4	0.6	7.1	3.4	3.6	−3.3	4	14.0	11	74	42	64	60	26	11
März	712.9	700.5	26	722.6	14	0.3	7.8	3.0	3.6	−7.0	13	15.8	31	81	39	63	61	25	31
April	710.9	702.3	26	717.4	15	7.6	14.6	9.3	10.2	4.0	18	21.8	19	76	39	63	59	23	2
Mai	711.7	705.8	28	722.9	31	11.6	19.2	13.5	14.4	3.5	2	26.2	16	76	38	63	59	26	3.4.25
Juni	713.7	707.0	25	718.9	1. 4	16.3	24.0	18.2	19.2	10.9	25	29.1	6	67	39	53	53	28	2
Juli	713.7	703.3	3	719.9	7	16.2	23.5	17.9	18.9	12.6	9	30.4	22	74	43	62	59	28	4
August	715.3	706.5	25	721.6	30	15.1	22.3	16.8	17.8	10.2	2	31.2	10	83	48	71	67	31	9. 18
September	715.1	705.0	23	721.0	14	9.6	17.5	12.0	12.8	3.6	29	24.2	23	84	45	69	66	32	12
Oktober	714.6	700.3	24	720.8	5	7.3	15.6	10.3	10.8	−0.3	16	19.9	31	86	45	72	68	32	22
November	711.7	692.1	9	721.4	20	1.0	5.6	2.4	2.8	−6.6	28	17.4	4	88	64	87	79	35	16
Dezember	713.9	697.4	20	727.7	5	−2.2	1.4	−1.2	−0.8	−13.8	5	12.9	31	86	66	82	78	37	31
Jahr	714.2	692.1	XI	730.9	I	6.9	13.6	8.9	9.6	−13.8	XII	31.2	VIII	80	47	69	65	23	IV

Lugano.

$\lambda = 8^\circ 57'$, $\beta = 46^\circ 0'$, $H_b = 276.2^{m}$, $G = 0.03\ ^{m}/_{m}$, $h_r = 1.7^{m}$

Januar	748.2	740.5	9	755.9	22	0.6	6.5	2.5	3.0	−2.0	14. 16	11.4	31	70	56	65	64	28	7
Februar	737.9	726.2	22	748.6	5	1.7	7.2	3.4	3.9	−1.8	24	11.0	15	69	60	69	66	25	8
März	736.2	726.0	26	745.4	14	1.6	9.5	4.5	5.0	−2.0	11. 14	16.4	30	64	52	59	58	21	16
April	734.7	723.8	25	741.4	2	7.8	13.9	9.5	10.4	4.8	2	20.4	22	67	52	64	61	25	28.29
Mai	735.4	729.0	1	744.3	31	11.1	18.4	13.7	14.2	8.4	1	26.2	31	65	55	64	61	34	3
Juni	736.0	728.5	25	741.8	4. 10	18.0	25.2	20.4	21.0	11.8	25	32.2	11	55	46	52	51	23	29
Juli	736.5	730.8	2	742.3	22	17.4	24.6	19.2	20.1	14.2	3	29.8	22	64	52	61	59	30	10
August	737.0	726.3	2	745.0	7	16.4	25.5	19.3	20.1	12.0	26	30.4	16	65	47	58	57	25	16
September	737.8	729.2	24	744.1	30	12.3	20.2	13.8	15.0	6.0	15	27.2	1	65	51	67	61	20	28
Oktober	738.0	722.7	24	744.5	6	9.2	16.2	11.2	12.0	3.6	25	23.0	5	75	50	75	67	30	15
November	734.6	716.1	8	747.2	20	4.8	10.0	6.2	6.8	−1.0	30	16.0	1	67	51	70	63	22	26.30
Dezember	737.1	722.7	21	752.4	5	−1.2	4.5	0.1	0.9	−7.0	5. 6	12.2	28	65	58	64	62	21	4
Jahr	737.4	716.1	XI	755.9	I	8.3	15.1	10.3	11.0	−7.0	XII	32.2	VI	66	52	64	61	20	IX

Bevers.

$\lambda = 9^\circ 53'$, $\beta = 46^\circ 33'$, $H_b =$ ca. 1710^{m}, $G = -0.12\ ^{m}/_{m}$, $h_r = 1.6^{m}$

Januar	627.5	621.3	1	633.7	15	−11.5	−2.2	−8.7	−7.8	−19.2	25	3.7	30	85	62	81	76	40	2
Februar	617.1	608.1	27	629.6	4	−11.1	−1.2	−7.4	−6.8	−18.6	20	1.8	4	88	64	83	78	49	25
März	616.4	608.9	26	622.7	16	−10.5	−1.6	−7.2	−6.6	−22.0	13	3.9	26	79	55	75	70	43	14
April	616.9	607.2	26	622.2	2	−1.4	4.9	−0.2	0.8	−8.7	2	10.5	23	78	53	82	71	27	23
Mai	619.3	612.6	1	629.0	31	6.0	10.7	5.1	6.7	−4.0	1	17.4	31	62	52	80	64	24	4
Juni	621.8	613.7	25	627.1	9	10.8	16.0	8.7	11.1	2.8	25	22.2	12	55	45	76	59	33	20
Juli	622.3	615.9	3	628.4	22	9.7	15.4	9.4	11.0	3.4	9	23.4	9	70	52	83	68	37	1
August	623.4	613.6	25	628.8	9	8.3	15.7	8.9	10.5	3.4	17	22.6	10	75	51	81	69	34	18
September	621.7	614.5	24	627.8	1	2.6	10.3	4.6	5.5	−4.8	16	19.0	1	87	55	82	75	29	16
Oktober	621.4	607.5	24	628.2	6	−1.7	9.6	1.7	3.2	−9.6	16	16.1	4. 5	92	53	85	77	31	16
November	616.4	601.4	8	626.7	20	−7.8	−0.2	−6.0	−5.0	−19.1	27	11.5	4	90	64	85	80	49	17
Dezember	616.9	604.3	20	627.6	5	−11.9	−4.2	−10.0	−9.1	−27.4	5	4.3	30. 31	87	66	81	78	48	31
Jahr	620.1	601.4	XI	633.7	I	−1.5	6.1	−0.1	1.1	−27.4	XII	23.4	VII	79	56	81	72	24	V

St. Gotthard (Hospiz).

$\lambda = 8^\circ 34'$, $\beta = 46^\circ 33'$, $H_b = 2102.9^{m}$, $G = -0.14\ ^{m}/_{m}$, $h_r = 1.8^{m}$

Januar	597.0	589.5	9	603.1	15	−5.1	−2.6	−5.4	−4.6	−14.0	6	3.8	11	55	49	52	52	27	19
Februar	586.8	576.9	15	598.9	4	−8.0	−4.5	−7.8	−7.1	−14.5	22	4.8	10	64	56	65	62	34	10
März	586.4	579.6	1	592.3	30	−9.1	−5.3	−9.4	−8.3	−19.6	13	0.8	26	62	56	70	63	28	20
April	587.5	578.7	26	592.3	23	−3.0	1.2	−3.0	−2.0	−7.8	27. 28	9.0	23	61	52	63	59	25	23
Mai	590.3	584.2	1	599.8	31	2.4	5.5	1.0	2.5	−9.2	3	11.6	17	64	58	68	63	25	4
Juni	593.4	585.6	25	598.3	12	5.2	9.1	4.9	6.0	−1.3	25	15.4	7. 16	59	49	69	59	23	4
Juli	593.6	586.7	3	599.5	22	6.5	9.9	6.9	7.5	0.2	10	18.8	21	68	59	77	68	34	21
August	594.7	586.0	25	600.0	9	6.4	10.2	6.7	7.5	0.0	3. 26	18.8	15	65	53	67	62	20	31
September	592.5	585.7	24	599.0	1	1.3	3.9	2.2	2.4	−4.3	28. 29	14.5	1	70	60	67	66	29	16
Oktober	592.0	578.3	24	598.6	6	1.7	4.6	1.5	2.4	−5.1	15	11.2	3. 5. 6	63	55	65	61	32	29
November	586.4	571.5	9	596.5	20	−5.1	−2.5	−4.9	−4.0	−16.4	30	6.5	4	68	62	67	66	23	21
Dezember	586.8	574.8	20	595.6	6	−7.9	−5.6	−7.9	−7.3	−19.4	4	3.0	30	64	60	61	62	21	6. 7
Jahr	590.6	571.5	XI	603.1	I	−1.2	2.0	−1.3	−0.4	−19.6	III	18.8	VII VIII	66	55	66	62	20	VIII

Beobachter: **Kapuzinerkloster.**

Sitten.

Bewölkung				Niederschlag			Zahl der Tage								Windverteilung									1925
7^{30}	13^{30}	21^{30}	Mittel	Summe	Maximum	Tag	●	●≥1.0	✳	▲	⚡	≡	heiter	trübe	N	NE	E	SE	S	SW	W	NW	Calmen	
3.6	3.6	3.2	3.5	8	3	4	7	2	2	—	—	1	14	3	1	1	—	—	—	4	—	—	87	Januar
4.9	4.8	4.4	4.7	35	16	15	10	6	7	—	—	2	5	4	—	3	—	—	—	7	2	—	72	Februar
5.9	5.1	4.8	5.3	3	2	14	3	1	2	—	—	2	5	4	—	2	1	—	1	25	4	—	60	März
6.8	6.5	6.4	6.6	47	16	28	9	7	—	—	—	—	2	10	—	5	1	—	—	17	15	—	52	April
5.1	5.7	6.4	5.7	28	4	7	15	10	—	—	—	1	5	8	1	3	1	—	—	20	5	—	63	Mai
2.2	3.8	4.4	3.5	14	5	13	6	6	—	—	2	—	12	2	—	1	—	—	—	27	11	—	51	Juni
4.8	4.8	5.0	4.9	44	18	30	13	8	—	—	4	—	6	4	4	5	1	—	1	19	7	2	54	Juli
4.6	4.2	3.7	4.2	73	14	2	10	10	—	—	4	—	11	9	3	3	—	—	—	20	9	3	55	August
5.4	4.1	4.0	4.5	60	34	17	8	6	—	—	—	—	8	4	—	4	—	—	—	17	7	—	62	September
3.6	3.4	3.5	3.5	11	6	23	4	3	—	—	—	1	13	3	—	8	—	—	—	13	1	—	71	Oktober
6.4	7.1	6.4	6.6	46	21	7	8	7	3	—	—	5	4	13	1	—	—	1	—	10	5	—	73	November
6.5	6.0	5.0	5.8	156	38	25	12	11	4	—	—	3	8	12	—	6	—	—	—	—	2	1	84	Dezember
5.0	4.9	4.8	4.9	525	38	XII	105	77	18	—	10	15	93	76	10	41	4	1	2	179	68	6	784	Jahr

Beobachter: **G. Malatesta.**

Lugano.

2.7	2.6	2.5	2.6	1	1	27	2	—	—	—	—	—	20	5	—	3	—	—	1	—	—	—	89	Januar
5.1	5.1	5.6	5.3	213	73	14	12	11	2	—	—	—	8	10	2	2	—	2	—	—	—	—	78	Februar
4.5	4.3	3.2	4.0	147	34	27	7	7	1	—	—	—	13	7	8	4	—	—	—	—	—	—	81	März
4.8	6.0	5.1	5.3	122	29	3	16	14	—	—	1	—	7	7	5	2	—	—	—	—	—	—	83	April
6.8	5.9	6.4	6.4	156	28	28	14	13	—	—	—	—	7	14	3	2	—	—	3	—	—	—	85	Mai
3.8	2.8	4.3	3.6	43	24	25	6	5	—	—	2	—	9	2	—	8	—	—	—	—	—	—	82	Juni
5.1	4.7	3.8	4.6	204	53	4	15	13	—	—	8	—	8	5	—	2	—	—	—	—	—	—	91	Juli
3.1	3.0	2.2	2.8	190	54	22	9	8	—	—	5	—	18	4	9	3	2	—	—	—	—	—	79	August
4.9	4.4	4.5	4.6	182	66	23	12	11	—	—	4	—	10	10	1	6	—	1	—	2	—	1	79	September
5.1	3.3	2.4	3.6	125	50	24	8	6	—	—	—	1	14	6	—	—	—	1	—	—	—	—	92	Oktober
5.6	5.5	5.6	5.6	85	21	11	11	10	—	—	—	2	11	12	3	5	—	—	1	—	—	—	81	November
3.2	3.1	2.6	3.0	44	22	20	4	4	2	—	—	—	18	5	5	5	—	—	—	—	—	—	83	Dezember
4.6	4.2	4.0	4.3	1512	73	II	117	102	5	—	20	3	143	87	36	42	2	4	5	2	—	1	1003	Jahr

Beobachter: **G. Krättli.**

Bevers.

3.7	3.7	2.8	3.4	12	4	27	5	5	5	—	—	—	15	4	1	3	—	1	—	4	4	—	80	Januar
5.2	5.4	4.8	5.1	145	58	14	10	8	10	—	—	—	6	6	—	1	—	1	—	3	6	3	70	Februar
5.7	6.3	4.3	5.4	35	10	2	10	8	10	1	—	—	5	7	4	1	1	1	—	8	4	5	69	März
6.4	6.7	5.0	6.0	77	23	20	12	9	10	—	—	—	3	7	1	5	—	2	3	6	9	1	63	April
5.6	6.8	4.9	5.8	50	11	1	16	10	4	—	1	1	4	10	3	7	—	4	8	9	8	3	51	Mai
4.5	5.3	5.4	5.1	29	5	3	11	9	—	1	2	—	4	8	3	10	1	—	4	9	9	6	48	Juni
7.1	7.0	7.4	7.2	135	25	9	24	17	—	—	1	—	1	12	3	6	1	—	13	3	9	11	47	Juli
5.7	5.6	4.5	5.3	138	35	19	13	11	—	1	2	2	3	8	1	2	—	—	7	5	8	8	62	August
5.9	5.9	5.3	5.7	67	13	21	10	8	5	—	1	—	3	8	3	7	—	2	4	9	10	1	54	September
4.8	4.4	4.0	4.4	47	25	24	4	3	4	—	—	—	7	4	—	—	—	—	4	2	14	4	69	Oktober
5.9	5.9	5.8	5.9	42	10	10	13	9	12	—	—	1	3	10	1	3	—	—	1	4	7	4	70	November
5.8	5.5	3.8	5.0	67	26	22	10	9	10	—	—	1	9	8	1	3	—	1	2	10	4	2	70	Dezember
5.5	5.7	4.8	5.3	844	58	II	138	106	70	3	7	5	63	92	21	48	3	12	46	72	92	48	753	Jahr

Beobachter: Frl. **F. Lombardi.**

St. Gotthard (Hospiz).

3.4	3.5	2.4	3.1	42	13	9	11	9	11	—	—	11	16	3	33	2	1	6	19	—	—	—	32	Januar
5.9	6.0	7.1	6.3	257	80	14	13	13	13	—	—	20	6	13	24	3	1	13	16	—	—	—	27	Februar
6.5	7.1	6.5	6.7	145	31	2	14	14	14	—	—	23	4	12	47	—	1	11	4	—	—	—	30	März
6.6	6.8	6.8	6.7	96	25	24	13	11	13	—	—	12	5	15	36	2	—	13	18	—	—	—	21	April
7.1	6.4	6.1	6.5	171	46	23	16	16	11	—	—	16	9	18	29	7	—	15	25	—	—	—	17	Mai
4.2	4.3	5.7	4.7	37	12	13	9	8	2	—	1	14	8	8	57	6	1	—	4	—	—	2	20	Juni
5.3	6.2	8.0	6.5	213	59	3	20	18	1	—	1	20	2	11	39	6	—	15	6	—	—	—	27	Juli
4.5	4.1	5.9	4.8	298	93	11	15	15	3	1	2	15	9	8	40	3	—	1	12	—	—	1	36	August
5.6	5.3	6.5	5.8	379	116	23	16	15	6	—	—	17	5	9	34	11	2	4	11	—	—	1	27	September
3.4	4.5	3.5	3.8	184	75	22	9	7	4	—	—	12	12	7	24	8	—	9	16	—	—	1	35	Oktober
6.2	5.8	6.3	6.1	155	21	2	18	18	18	—	—	17	6	12	21	8	1	20	8	—	—	—	32	November
5.6	6.4	4.7	5.6	152	27	25	20	20	20	—	—	17	8	10	35	4	—	12	1	—	—	—	41	Dezember
5.4	5.5	5.8	5.6	2129	116	IX	174	164	116	1	4	194	90	126	419	60	7	119	140	—	—	5	345	Jahr

Sargans.

$\lambda = 9^\circ 26'$, $\beta = 47^\circ 3'$, $H_b = 506.7^m$, $G = 0.06$ $^m/_m$, $h_r = 1.2^m$

1925	Luftdruck					Luft-Temperatur								Relative Feuchtigkeit					
	Mittel	Minimum	Tag	Maximum	Tag	7^{30}	13^{30}	21^{30}	Mittel	Minimum	Tag	Maximum	Tag	7^{30}	13^{30}	21^{30}	Mittel	Minimum	Tag
Januar	727.6	717.3	2	734.2	18	-0.8	3.9	1.0	1.3	-6.5	13	14.4	4	87	71	84	81	30	4
Februar	715.8	703.8	14	731.1	4	1.9	7.5	3.6	4.1	-4.1	23	16.0	11	76	57	71	68	29	11. 26
März	717.2	704.8	26	728.4	16	-0.6	5.0	1.2	1.7	-8.0	19	14.4	27	86	64	81	77	35	2
April	714.4	706.4	26	720.8	2	6.8	13.2	8.4	9.2	3.0	27	20.2	19	81	54	73	70	30	6
Mai	715.6	708.9	1	726.2	31	11.3	18.5	12.6	13.7	3.0	3	28.2	17	81	55	73	70	30	25
Juni	718.1	711.5	25	725.2	3	13.9	22.6	15.8	17.0	9.2	26	31.2	12	84	50	70	68	33	16
Juli	717.8	707.5	3	723.1	11	15.4	21.6	16.1	17.3	9.6	10	32.2	22	89	60	82	77	27	3
August	719.0	710.1	24. 25	725.0	28. 29	14.6	21.2	15.5	16.7	9.8	12	31.0	10	87	61	88	79	38	18
September	718.9	709.6	23	725.0	14	9.3	16.2	11.0	11.9	3.8	15	24.8	20	93	59	86	79	38	23
Oktober	718.2	701.7	24	724.7	5	7.9	13.9	9.5	10.2	-0.5	16	20.2	22	87	66	86	80	32	27
November	715.1	693.9	9	725.0	20	1.3	4.5	2.1	2.5	-8.2	28	16.3	4	95	81	92	89	40	7
Dezember	716.4	696.2	20	732.0	5	-1.7	1.3	-0.7	-0.5	-15.8	6	12.0	30	81	72	81	78	37	20
Jahr	717.8	693.9	XI	734.2	I	6.6	12.4	8.0	8.8	-15.8	XII	32.2	VII	86	62	81	76	27	VII

Heiden.

$\lambda = 9^\circ 32'$, $\beta = 47^\circ 27'$, $H_b =$ ca. 804^m, $G = 0.04$ $^m/_m$, $h_r = 1.7^m$

Januar	701.3	691.7	2	708.2	15	-0.2	3.3	0.3	0.9	-6.2	14	13.5	3	75	65	75	72	12	2
Februar	690.2	678.2	14	704.7	4	0.8	4.3	0.9	1.7	-6.2	23	13.4	12	71	62	71	68	27	26
März	691.2	680.0	26	701.6	16	-3.1	0.6	-2.1	-1.7	-12.1	19	6.7	31	82	67	81	77	36	14
April	689.3	680.8	26	695.1	22	5.3	9.0	5.8	6.5	-0.1	26	16.5	19	74	63	73	70	23	6
Mai	691.3	683.6	1	701.8	31	10.2	13.5	9.4	10.6	0.0	3	20.1	17	71	60	77	69	26	23
Juni	694.1	687.4	25	700.5	3	12.6	17.6	12.6	13.9	6.0	26	22.5	12	72	56	72	66	36	9
Juli	693.6	683.8	3	698.7	7	14.7	17.6	14.7	15.4	8.2	10	27.2	22	71	63	72	69	40	1
August	694.7	685.3	25	700.8	30	14.1	17.1	13.4	14.5	8.0	3	27.6	9	74	66	79	73	36	9
September	694.1	684.3	23	700.1	14	8.4	12.4	8.5	9.4	2.1	15	23.9	23	79	66	78	74	32	23
Oktober	693.2	676.4	24	700.2	5	6.8	10.4	7.4	8.0	-3.6	15	18.4	7. 22	79	71	80	76	30	27
November	689.3	668.5	9	698.7	20	-0.3	2.0	0.2	0.5	-8.6	27	17.0	4	85	80	83	83	32	30
Dezember	689.9	670.8	20	703.7	4. 5	-1.0	1.2	-0.8	-0.3	-14.8	5	17.2	30	72	64	68	68	19	30
Jahr	692.7	668.5	XI	708.2	I	5.7	9.1	5.9	6.7	-14.8	XII	27.6	VIII	75	65	76	72	12	I

St. Gallen.

$\lambda = 9^\circ 23'$, $\beta = 47^\circ 26'$, $H_b = 702.0^m$, $G = 0.06$ $^m/_m$, $h_r = 1.4^m$

Januar	710.0	699.7	2	717.0	16	-0.2	3.5	0.5	1.1	-6.4	14	14.6	3	80	69	79	76	13	2
Februar	698.4	683.6	15	713.6	4	1.4	5.7	1.3	2.5	-4.7	23	15.0	12	75	62	76	71	26	12
März	700.0	688.6	26	711.5	16	-2.1	2.2	-1.0	-0.5	-9.4	16	9.8	31	85	69	81	78	45	14. 19
April	697.6	689.7	26	703.5	22	6.0	10.4	6.1	7.1	0.8	27	17.7	19	78	64	78	73	28	6
Mai	699.2	692.2	1	709.7	31	10.7	15.0	10.4	11.6	1.8	2	22.4	23	78	63	77	73	40	17. 23
Juni	702.0	695.5	25	708.8	3	13.7	18.8	13.1	14.7	8.0	24	24.4	12	73	51	69	64	31	9
Juli	701.5	691.4	3	706.6	7	15.1	19.0	14.7	15.9	8.9	10	27.6	22	77	62	76	72	30	3
August	702.7	693.8	25	708.7	31	14.7	18.6	14.1	15.4	9.0	3	27.8	10	81	70	86	79	48	8
September	702.3	692.5	23	708.5	14	9.0	13.6	9.3	10.3	4.4	29	21.6	23	85	68	88	80	53	19
Oktober	701.4	685.4	24	708.5	5	6.8	11.2	7.7	8.3	-1.4	15	19.0	7	89	74	87	83	44	22
November	697.9	676.3	9	707.3	19. 20	0.3	2.3	0.7	1.0	-12.8	27	18.4	4	89	81	88	86	31	3
Dezember	698.6	678.8	20	713.3	5	-0.8	1.8	-0.6	-0.4	-15.2	17	16.0	30	81	73	79	78	37	22
Jahr	700.9	676.3	XI	717.0	I	6.2	10.2	6.4	7.3	-15.2	XII	27.8	VIII	81	67	80	76	13	I

Kreuzlingen.

$\lambda = 9^\circ 11'$, $\beta = 47^\circ 39'$, $H_b = 424.0^m$, $G = 0.11$ $^m/_m$, $h_r = 1.4^m$

Januar	734.4	723.3	2	741.9	19	0.4	3.6	1.4	1.7	-5.0	15	13.5	4	92	76	87	85	28	2
Februar	722.2	707.4	15	737.5	3	1.2	6.2	2.2	2.9	-2.2	11	17.5	15	92	68	84	81	21	15
März	724.2	711.9	26	736.7	16	-0.2	3.3	1.1	1.3	-7.8	13	9.2	8	86	69	81	79	37	18
April	721.0	713.1	26	727.4	22	7.2	11.5	7.6	8.4	3.1	26	15.8	19	86	64	77	75	35	6. 7
Mai	722.4	715.5	23	733.0	31	12.2	16.4	12.4	13.4	3.2	2	23.7	23	80	57	76	71	33	8
Juni	724.9	718.6	25	732.4	3	16.3	20.4	15.7	17.0	10.0	24	25.7	17	64	48	65	59	30	7. 20
Juli	724.4	713.7	3	729.7	11	16.8	20.7	16.9	17.8	10.8	10	29.2	22	78	57	76	70	35	1. 2
August	725.6	716.1	25	732.2	30	15.8	20.3	15.6	16.8	10.8	3	28.8	10	86	58	86	76	43	1. 9
September	725.5	714.8	23	732.4	14	10.0	14.8	10.7	11.6	5.0	16	22.5	23	92	59	88	80	34	5
Oktober	725.0	708.4	24	732.3	5	7.6	11.4	8.0	8.8	-0.6	15	17.1	4	95	76	94	88	39	15
November	722.0	699.6	9	732.0	20	1.5	3.6	2.3	2.4	-9.0	27	18.2	4	94	83	89	89	45	4
Dezember	722.7	701.9	20	739.5	5	-0.8	1.5	0.0	0.2	-14.1	5	14.2	30	92	82	87	87	42	30
Jahr	724.5	699.6	XI	741.9	I	7.3	11.1	7.8	8.5	-14.1	XI	29.2	VII	86	66	83	78	21	II

Beobachter: **J. A. Albrecht.**

Sargans.

Bewölkung				Niederschlag			Zahl der Tage								Windverteilung									1925
7^{30}	13^{30}	21^{30}	Mittel	Summe	Maximum	Tag	● *	●* ≥1.0	*	▲	K	≡	heiter	trübe	N	NE	E	SE	S	SW	W	NW	Calmen	
6.2	5.1	4.8	5.4	37	15	30	11	8	5	—	—	4	5	8	—	—	8	—	4	—	17	—	64	Januar
5.8	5.7	6.0	5.8	61	28	15	8	6	6	—	—	—	4	9	—	—	1	2	18	—	11	—	52	Februar
7.9	7.7	7.3	7.6	59	16	9	11	9	8	—	—	1	3	18	—	—	4	—	1	—	19	—	69	März
6.3	7.1	6.4	6.6	105	31	16	14	11	—	—	—	—	4	14	—	—	4	2	8	—	27	—	49	April
5.9	7.1	5.5	6.2	52	13	1	10	9	—	—	—	—	3	8	—	—	3	—	11	—	17	—	62	Mai
5.1	5.8	5.6	5.5	63	11	25	13	12	—	—	1	—	7	10	—	—	8	—	1	—	23	—	58	Juni
6.2	6.6	7.3	6.7	174	52	9	22	20	—	—	2	—	1	11	—	—	3	1	7	—	17	—	65	Juli
5.8	5.7	6.4	6.0	232	61	11	14	11	—	—	2	—	5	12	—	—	3	—	7	—	17	—	66	August
6.5	5.9	6.1	6.2	183	61	24	17	15	—	—	—	1	5	12	—	—	7	—	7	—	29	—	47	September
5.8	5.5	5.9	5.7	78	18	24	10	8	—	—	—	4	8	12	—	—	7	1	9	—	13	—	63	Oktober
8.4	9.0	8.7	8.7	69	20	26	12	11	5	—	—	5	—	23	—	—	3	2	3	—	17	—	65	November
7.5	7.1	7.0	7.2	120	22	26	17	17	7	—	—	1	3	15	—	—	3	1	12	1	15	—	61	Dezember
6.5	6.5	6.4	6.5	1233	61	VIII IX	159	137	31	—	5	16	48	152	—	—	54	9	88	1	222	—	721	Jahr

Beobachter: **G. Landolf.**

Heiden.

5.4	4.3	2.9	4.2	36	6	5	10	9	3	—	—	1	9	5	—	—	—	3	15	6	—	—	69	Januar
3.5	3.9	2.6	3.3	69	12	22	13	13	6	—	—	—	13	3	—	—	—	6	17	7	1	—	53	Februar
7.6	6.7	5.9	6.7	105	14	30	17	16	14	—	—	4	4	14	—	1	—	4	8	15	—	1	64	März
5.7	4.9	5.0	5.2	128	17	16	19	18	—	—	1	2	8	11	—	—	1	6	14	9	—	3	57	April
4.7	3.8	3.8	4.1	115	36	11	14	13	—	—	1	2	12	9	7	2	1	4	10	18	—	4	47	Mai
4.0	2.8	2.9	3.2	82	19	3	12	11	—	—	4	—	14	6	17	—	1	4	5	9	7	14	33	Juni
4.5	3.8	3.7	4.0	185	86	9	15	14	—	—	1	—	12	7	4	1	2	7	21	11	1	1	45	Juli
5.1	4.3	4.3	4.6	177	42	11	13	13	—	—	2	—	11	7	1	1	—	2	18	19	1	—	51	August
5.9	4.6	5.2	5.2	182	34	24	16	15	—	—	—	1	5	7	5	—	—	2	14	33	—	7	29	September
4.8	4.1	3.0	4.0	95	28	19	11	11	1	—	—	5	12	5	—	—	—	2	14	10	—	1	66	Oktober
7.7	7.6	6.9	7.4	69	17	5	15	12	8	—	—	10	3	16	—	—	—	4	8	21	—	1	56	November
8.1	6.9	4.8	6.6	130	20	28	21	20	8	—	—	2	2	14	—	—	—	13	23	20	—	—	37	Dezember
5.6	4.8	4.3	4.9	1373	86	VII	176	165	40	—	9	27	105	104	34	5	5	57	167	178	10	32	607	Jahr

Beobachter: **J. G. Kessler.**

St. Gallen.

6.9	5.9	5.9	6.2	35	10	4	9	7	5	—	—	6	4	11	1	—	—	—	—	19	4	—	69	Januar
6.0	6.4	5.4	5.9	60	16	22	11	8	10	—	—	2	3	6	5	2	—	4	3	15	4	2	49	Februar
8.8	8.0	7.9	8.2	81	13	28	17	14	17	—	—	8	1	23	10	2	—	—	—	16	7	1	57	März
6.9	6.6	6.8	6.8	143	37	13	17	14	2	—	3	4	4	15	12	2	1	—	3	10	1	2	59	April
5.4	6.2	4.2	5.3	78	19	10	16	12	2	—	6	2	9	9	15	5	1	3	3	6	1	1	58	Mai
5.2	4.8	5.5	5.2	90	21	2	11	10	—	1	5	—	7	10	18	5	1	—	1	6	2	5	52	Juni
6.6	5.7	6.3	6.2	138	75	9	16	12	—	—	3	—	1	10	11	7	—	2	3	8	5	1	56	Juli
6.4	6.5	6.4	6.4	127	41	11	13	9	—	—	2	1	4	10	8	2	—	—	—	20	1	3	59	August
7.8	6.1	6.3	6.7	153	20	21	17	16	—	—	—	1	3	14	11	2	—	1	1	15	4	3	53	September
6.8	6.5	6.3	6.5	60	23	19	10	8	—	—	—	5	5	14	11	1	—	1	1	8	—	2	69	Oktober
8.7	9.2	9.3	9.1	68	16	5	18	13	9	—	—	9	—	25	9	3	—	—	2	10	4	—	62	November
8.7	7.4	7.0	7.7	127	19	27	19	17	10	—	—	3	1	19	2	1	—	3	5	29	2	—	51	Dezember
7.0	6.6	6.4	6.7	1160	75	VII	174	140	55	1	19	41	42	166	113	32	3	14	22	162	35	20	694	Jahr

Beobachter: **J. Brauchli.**

Kreuzlingen.

7.9	7.8	7.9	7.9	49	18	4	14	11	4	—	—	8	2	19	1	4	9	1	9	18	15	3	33	Januar
8.2	7.5	6.8	7.5	49	9	20	16	9	8	—	—	5	2	12	3	2	4	3	9	17	26	2	18	Februar
8.8	7.9	7.0	7.9	37	6	28	14	11	12	—	—	1	2	20	4	11	8	6	3	12	20	4	25	März
7.3	7.4	6.8	7.2	117	18	19	16	15	—	—	4	1	2	16	—	5	8	3	2	11	22	4	35	April
6.1	5.7	5.7	5.8	49	11	8	12	9	—	—	1	1	7	11	3	8	12	6	5	9	12	4	34	Mai
5.5	4.9	5.1	5.2	48	18	3	11	7	—	2	6	—	7	8	10	15	8	3	2	6	21	7	18	Juni
7.6	6.6	6.9	7.0	126	53	9	14	14	—	—	2	1	1	11	4	10	6	1	6	10	24	4	28	Juli
8.0	6.4	6.4	6.9	85	36	11	14	12	—	—	4	4	2	13	3	9	4	1	3	10	26	1	36	August
7.7	6.6	6.6	7.0	84	16	21	15	13	—	1	—	3	1	10	5	8	3	1	5	13	36	2	17	September
8.7	6.5	5.7	7.0	32	9	19	9	8	—	1	1	9	2	16	3	4	9	5	8	9	10	4	41	Oktober
8.8	9.1	9.2	9.0	50	18	7	12	7	7	—	—	6	—	23	11	5	3	2	5	20	18	7	19	November
6.1	8.5	8.3	7.6	105	17	20	20	14	10	—	—	5	—	24	2	2	5	2	14	32	21	3	12	Dezember
7.6	7.1	6.9	7.2	831	53	VII	167	130	41	4	18	44	28	183	49	83	79	34	71	167	251	45	316	Jahr

Frauenfeld.

$\lambda = 8^\circ 54'$, $\beta = 47^\circ 34'$, $H_b = 432.9^{m}$, $G = 0.11\ ^{m}/_{m}$, $h_r = 1.5^{m}$

1925	Luftdruck					Luft-Temperatur								Relative Feuchtigkeit					
	Mittel	Minimum	Tag	Maximum	Tag	7^{30}	13^{30}	21^{30}	Mittel	Minimum	Tag	Maximum	Tag	7^{30}	13^{30}	21^{30}	Mittel	Minimum	Tag
Januar	734.2	723.0	2	741.6	19	0.1	3.2	1.1	1.4	−6.2	12	13.2	3	91	76	86	84	34	2
Februar	722.0	706.4	15	737.6	4	0.5	6.6	2.3	2.9	−3.7	6	18.0	15	90	65	83	79	26	15
März	724.1	711.8	26	736.6	16	−0.8	3.7	1.2	1.3	−8.6	19	10.1	27	89	66	81	79	38	18
April	720.8	713.0	26	727.0	22	6.7	12.3	7.7	8.6	2.9	30	19.7	19	86	58	78	74	31	6
Mai	722.1	715.3	23	732.9	31	11.9	17.6	12.2	13.5	3.6	2	24.8	17	79	52	76	69	39	3. 25
Juni	724.7	718.1	25	731.9	3	15.5	20.3	15.6	16.7	10.8	29	27.6	12	72	50	64	62	32	12
Juli	724.2	713.2	3	729.5	11	15.8	21.2	16.4	17.4	10.0	11	29.7	22	82	57	79	73	34	2
August	725.3	715.8	25	731.7	31	15.0	20.7	15.2	16.5	8.6	4	29.3	10	87	59	84	77	42	7
September	725.4	714.5	23	732.1	14	9.1	15.0	10.5	11.3	2.4	16	23.4	23	92	61	88	80	43	8
Oktober	724.7	708.5	24	731.7	5	6.4	12.2	8.1	8.7	−2.6	15	18.9	7	95	70	90	85	43	15
November	721.7	699.5	9	731.8	20	1.3	3.8	2.0	2.3	−10.7	27	18.4	4	91	79	88	86	47	4
Dezember	722.6	701.5	20	739.1	5	−1.2	1.3	−0.6	−0.3	−15.0	5	13.8	30	89	78	84	84	45	30
Jahr	724.3	699.5	XI	741.6	I	6.7	11.5	7.6	8.4	−15.0	XII	29.7	VII	87	64	82	78	26	II

Winterthur.

$\lambda = 8^\circ 44'$, $\beta = 47^\circ 30'$, $H_b =$ ca. 448^{m}, $G = 0.10\ ^{m}/_{m}$, $h_r = 1.6^{m}$

Januar	733.0	722.4	2	739.9	19	−0.3	3.0	0.3	0.8	−7.2	15	13.0	3	95	79	94	89	36	4
Februar	720.9	706.2	15	736.2	4	0.1	6.2	1.4	2.3	−4.8	6	14.7	15	94	68	91	84	25	15
März	722.8	710.4	26	734.7	16	−1.2	3.3	0.0	0.5	−8.7	13	9.2	31	93	72	90	85	38	18
April	719.7	711.6	26	725.8	2	5.9	11.7	6.7	7.8	2.5	23	18.6	19	83	53	84	73	27	6
Mai	721.0	714.0	23	732.1	31	9.8	17.1	11.3	12.4	1.7	2	23.5	17	81	45	83	70	33	3. 4
Juni	723.5	717.0	25	731.4	1	12.7	20.0	14.1	15.2	8.6	8	26.2	12	75	46	77	66	25	9
Juli	723.0	711.6	3	727.9	11	14.3	20.6	15.7	16.6	9.2	11	29.5	22	83	53	87	75	26	2
August	724.0	714.8	24	730.3	29	13.6	20.0	14.9	15.8	7.8	4	28.4	10	90	57	92	80	31	9
September	724.0	714.9	23	730.7	14	8.9	14.5	10.0	10.9	3.5	26	22.0	23	91	51	92	78	41	11
Oktober	723.4	707.3	24	730.0	5	6.1	12.0	7.0	8.0	−2.3	16	18.6	4	92	63	93	83	37	15
November	720.6	698.4	9	732.2	19	0.9	3.4	1.5	1.8	−10.7	27	16.8	4	92	75	90	86	38	4
Dezember	721.3	699.9	20	737.0	5	−1.5	1.3	−0.6	−0.3	−17.2	5	13.1	30	89	71	84	81	45	20
Jahr	723.1	698.4	XI	739.9	I	5.8	11.1	6.9	7.7	−17.2	XII	29.5	VII	88	61	88	79	25	II. VI

Haidenhaus.

$\lambda = 9^\circ 0'$, $\beta = 47^\circ 39'$, $H = 694.4^{m}$, $G = 0.07\ ^{m}/_{m}$, $h_r = 1.7^{m}$

Januar	—	—	—	—	—	−0.8	1.4	0.2	0.3	−6.8	14	10.0	3	94	91	90	92	40	2
Februar	—	—	—	—	—	1.2	4.0	1.8	2.2	−3.2	8	12.4	15	87	75	82	82	30	15
März	—	—	—	—	—	−2.0	1.0	−0.0	−0.3	−8.6	13	6.2	31	90	81	82	84	35	18
April	—	—	—	—	—	6.2	9.3	6.8	7.3	2.4	16. 26	16.4	19	86	76	80	81	40	8. 5 7. 19
Mai	—	—	—	—	—	11.7	15.1	12.5	13.0	1.4	2	22.2	17	76	65	69	70	40	4. 14 23
Juni	—	—	—	—	—	14.8	18.3	14.9	15.8	10.2	15	23.6	12	66	56	63	65	40	7. 8 9. 10
Juli	—	—	—	—	—	16.0	18.6	16.5	16.9	9.8	10	27.0	22	76	66	71	74	40	1
August	—	—	—	—	—	15.6	18.3	16.1	16.5	12.0	3	24.2	10	83	72	77	77	50	18
September	—	—	—	—	—	10.5	12.7	11.3	11.5	4.8	29	19.4	1	85	78	82	82	55	4. 5
Oktober	—	—	—	—	—	7.4	10.1	8.1	8.4	−0.8	16	16.4	21	93	85	90	89	40	15
November	—	—	—	—	—	0.3	1.7	0.5	0.7	−10.2	27	14.6	4	98	94	98	97	65	27. 30
Dezember	—	—	—	—	—	−1.5	−0.0	−1.2	−1.0	−14.0	5	13.0	30	94	92	92	93	40	30
Jahr	—	—	—	—	—	6.6	9.2	7.3	7.6	−14.0	XII	27.0	VII	86	78	81	82	30	II

Lohn.

$\lambda = 8^\circ 40'$, $\beta = 47^\circ 45'$, $H =$ ca. 640^{m}, $G = 0.08\ ^{m}/_{m}$, $h_r = 1.6^{m}$

Januar	715.9	704.3	2	722.4	16	−0.7	1.7	0.6	0.4	−8.5	14	10.6	3	91	82	89	87	49	3
Februar	704.4	691.1	15	719.8	4	0.9	4.8	2.1	2.5	−2.4	8	13.6	15	93	69	84	82	40	15
März	705.9	690.9	25	719.9	16	−1.3	2.3	−0.0	0.3	−8.4	13	9.2	31	86	75	84	81	45	18. 19
April	703.6	695.8	26	710.1	2	6.0	10.3	7.2	7.7	3.0	18. 26 27	16.0	6	87	65	77	76	31	6
Mai	705.2	698.9	1. 28	715.2	31	10.5	16.2	11.9	12.6	3.0	2	23.6	17	82	55	71	69	38	25
Juni	708.1	701.5	25	715.2	3	14.5	18.9	14.6	15.6	9.0	24. 25	27.0	12	69	52	65	62	33	12
Juli	707.3	698.6	3	712.3	7	15.1	19.1	15.8	16.4	11.2	10	25.0	19. 20	83	61	77	74	37	2
August	706.9	699.2	20. 25	715.3	30	14.3	19.3	15.2	16.0	9.8	12	28.4	10	88	63	78	76	44	9
September	707.9	698.0	23	714.2	14	8.7	13.4	10.1	10.7	5.4	15. 27 28	21.6	23	92	67	84	81	45	3. 4
Oktober	707.2	690.8	24	714.5	5	7.4	11.0	8.3	8.7	−1.2	15	17.0	4	90	74	84	83	44	15
November	704.0	682.8	9	713.6	19	0.1	1.8	0.7	0.8	−9.4	27	13.4	4	94	88	91	91	63	4
Dezember	704.5	684.8	20	719.3	5	−2.1	0.0	−1.0	−1.0	−17.0	6	13.0	30	91	85	87	88	50	30
Jahr	706.7	682.8	XI	722.4	I	6.1	9.9	7.1	7.6	−17.0	XII	28.4	VIII	87	70	81	79	31	IV

Beobachter: **S. Dannacher.**

Frauenfeld.

Bewölkung				Niederschlag			Zahl der Tage								Windverteilung									1925
7^{30}	13^{30}	21^{30}	Mittel	Summe	Maximum	Tag	●*	●* ≥1.0	*	▲	⊼	≡	heiter	trübe	N	NE	E	SE	S	SW	W	NW	Calmen	
7.6	7.8	7.4	7.6	43	13	4	12	9	5	—	—	9	3	17	3	8	16	4	4	20	7	1	30	Januar
7.2	6.4	5.0	6.2	35	7	15	13	11	7	—	—	3	3	7	2	4	4	9	9	19	12	3	22	Februar
9.2	7.9	7.2	8.1	45	7	28	14	13	12	—	—	1	1	22	4	11	18	3	11	15	14	1	16	März
7.5	7.2	6.5	7.1	97	17	19	16	14	—	1	3	—	3	15	5	6	8	7	9	14	17	4	20	April
5.9	6.0	4.9	5.6	42	9	11	14	10	—	—	4	2	8	9	9	12	11	5	9	9	11	4	23	Mai
5.2	4.6	4.5	4.8	39	12	13	8	7	—	1	5	—	10	6	7	10	19	8	7	9	10	4	16	Juni
7.2	6.3	6.7	6.7	152	49	9	16	12	—	—	3	4	1	13	7	12	11	7	7	13	8	4	24	Juli
7.5	6.3	6.0	6.6	109	38	11	15	11	—	—	3	5	2	11	5	5	4	8	7	13	20	6	25	August
8.1	6.5	6.4	7.0	129	21	12	19	15	—	—	—	5	1	11	2	10	6	5	9	21	16	3	18	September
8.5	7.2	5.2	7.0	32	11	19	9	7	—	—	—	9	1	13	3	12	13	7	9	11	8	3	27	Oktober
9.3	9.4	9.0	9.2	56	18	7	13	7	5	—	—	6	—	24	3	20	13	4	8	13	14	1	14	November
9.5	7.6	7.6	8.2	87	20	20	20	18	10	—	—	6	—	20	2	6	4	3	6	34	15	5	18	Dezember
7.7	6.9	6.4	7.0	866	49	VII	169	134	39	2	18	50	33	168	52	116	127	70	95	191	152	39	253	Jahr

Beobachter: **E. Bachmann.**

Winterthur.

7.8	7.0	7.0	7.3	60	16	4	11	11	3	—	—	9	3	16	—	5	7	1	2	18	—	1	59	Januar
6.4	7.3	5.1	6.3	48	14	15	15	15	6	—	—	1	3	7	—	1	—	2	—	12	14	3	52	Februar
8.6	8.4	7.4	8.1	55	12	14	16	14	13	—	—	1	1	20	—	21	3	1	1	7	10	2	48	März
7.7	7.7	6.5	7.3	104	20	19	19	17	—	—	2	—	2	16	2	4	1	8	—	13	6	3	53	April
6.3	6.3	5.4	6.0	58	11	11	14	11	—	—	2	1	6	11	—	12	2	1	—	11	—	12	55	Mai
5.5	5.0	4.8	5.1	25	8	3	9	7	—	—	3	—	9	9	2	22	—	3	—	3	8	7	45	Juni
6.7	6.5	7.2	6.8	147	44	9	15	13	—	—	6	1	—	10	—	14	2	2	—	8	5	6	56	Juli
7.1	6.5	6.3	6.6	139	47	11	16	13	—	—	3	1	2	9	2	2	1	1	1	7	13	7	59	August
7.6	6.6	5.3	6.5	109	19	21	20	16	—	—	—	1	3	11	—	5	1	1	2	12	15	5	49	September
8.1	7.2	6.2	7.2	34	11	19	9	9	—	—	—	3	2	15	—	8	3	—	1	13	1	3	64	Oktober
9.5	8.9	8.4	8.9	82	27	7	13	10	4	—	—	10	—	22	—	16	—	—	—	5	12	1	56	November
9.6	7.4	7.3	8.1	168	28	27	19	15	9	—	—	3	—	21	2	—	—	—	—	29	18	—	44	Dezember
7.6	7.1	6.4	7.0	1029	47	VIII	176	151	35	—	16	31	31	167	8	110	20	20	7	138	102	50	640	Jahr

Beobachter: **A. Weber.**

Haidenhaus.

6.1	4.9	4.9	5.3	34	19	27	8	7	4	—	—	10	7	11	6	1	6	—	24	15	10	—	31	Januar
7.1	6.8	6.3	6.7	45	9	15	16	12	9	—	—	2	3	12	5	2	7	2	22	17	14	1	14	Februar
8.4	8.4	7.4	8.1	46	9	28	15	15	15	—	—	2	3	23	23	5	7	1	18	16	4	3	16	März
7.5	7.0	6.1	6.9	110	28	19	12	12	1	—	2	1	7	17	14	2	13	1	27	9	9	—	15	April
6.1	6.5	5.4	6.0	47	14	11	10	9	—	—	2	—	8	14	14	14	9	2	18	11	11	—	14	Mai
5.9	4.8	4.6	5.1	70	29	3	7	7	—	1	2	1	10	13	21	16	11	—	4	23	10	1	4	Juni
7.7	6.2	7.4	7.1	187	66	9	12	12	—	1	5	1	3	15	9	17	13	1	19	28	5	—	1	Juli
6.9	6.5	6.4	6.6	97	39	11	10	9	—	—	1	1	6	18	4	4	11	1	12	46	7	—	8	August
8.4	7.6	7.1	7.7	110	26	24	? 12	? 12	—	—	—	2	3	19	1	12	1	1	13	44	8	—	10	September
6.1	6.3	4.4	5.6	38	?	?	? 4	? 4	—	—	1	5	9	11	—	—	—	—	—	—	—	—	—	Oktober
9.2	8.5	8.8	8.8	72	28	7	? 10	? 8	? 7	—	—	10	—	24	10	15	6	—	8	32	1	—	18	November
8.5	6.7	7.6	7.6	110	21	27	17	17	2	—	—	4	3	20	3	9	2	—	16	51	3	—	9	Dezember
7.3	6.7	6.4	6.8	966	66	VII	133?	124?	38	2	13	39	62	197	—	—	—	—	—	—	—	—	—	Jahr

Beobachter: **A. Goetz.**

Lohn.

6.7	7.5	6.1	6.8	34	7	30	9	9	5	—	—	9	5	14	8	13	4	—	1	5	18	19	25	Januar
7.5	6.6	4.4	6.2	34	5	23	13	12	5	—	—	2	3	8	6	3	1	1	2	11	31	18	11	Februar
8.1	7.6	6.5	7.4	27	10	9	6	5	7	—	—	4	2	18	16	11	5	1	—	3	13	21	23	März
7.3	7.3	5.5	6.7	119	31	19	13	12	—	—	4	3	5	15	2	6	3	4	1	4	31	18	21	April
5.3	6.2	4.3	5.3	32	7	11	10	10	—	—	2	3	8	9	6	4	10	4	1	12	18	10	28	Mai
4.3	4.4	3.9	4.2	48	14	3	5	5	—	—	—	1	9	6	6	13	8	3	—	3	16	11	30	Juni
6.0	6.5	5.6	6.0	133	36	9	12	12	—	—	2	7	4	10	2	4	8	—	—	16	16	14	33	Juli
6.7	6.5	5.1	6.1	125	38	11	13	13	—	—	1	5	6	11	1	4	1	2	1	5	18	21	40	August
7.6	6.5	4.8	6.3	92	18	23	13	13	—	—	—	4	3	9	1	3	5	1	4	8	30	16	22	September
7.6	6.3	4.7	6.2	27	13	19	7	5	—	—	1	11	5	13	6	5	—	—	2	9	22	15	34	Oktober
8.9	9.5	8.5	8.9	59	21	7	10	7	3	—	—	12	—	22	4	3	6	—	2	1	19	17	38	November
8.6	7.6	5.9	7.3	139	21	27	14	13	5	—	—	4	4	18	17	—	—	—	—	15	13	20	28	Dezember
7.1	6.9	5.4	6.5	869	38	VIII	125	116	25	—	10	65	54	153	75	69	51	16	14	92	245	200	333	Jahr

Unter-Hallau.

$\lambda = 8^{\circ}\,27'$, $\beta = 47^{\circ}\,42'$, $H_b = 449.5^{m}$, $G = 0.10\ ^{m}/_{m}$, $h_r = 1.3^{m}$

1925	Luftdruck					Luft-Temperatur								Relative Feuchtigkeit					
	Mittel	Minimum	Tag	Maximum	Tag	7^{30}	13^{30}	21^{30}	Mittel	Minimum	Tag	Maximum	Tag	7^{30}	13^{30}	21^{30}	Mittel	Minimum	Tag
Januar	732.7	721.7	2	740.1	19	−0.7	2.7	0.7	0.9	−6.8	13	11.8	3	96	82	91	90	46	3
Februar	720.6	705.6	15	736.3	3	0.6	5.9	1.9	2.6	−3.9	19	15.0	15	95	70	91	85	39	15
März	722.6	710.7	26	734.9	16	−0.5	4.0	1.3	1.5	−8.0	13	10.0	31	87	67	83	79	38	17
April	719.5	711.9	26	725.5	2	5.6	11.4	7.9	8.2	0.9	18	17.3	7	93	62	81	79	27	6
Mai	720.8	714.2	23	731.5	31	10.4	17.5	12.9	13.4	1.5	3	24.9	16	87	52	75	71	36	25
Juni	723.5	717.1	25	730.5	3	14.2	21.3	16.3	17.1	10.2	25	28.2	12	78	47	63	63	34	12
Juli	722.8	712.3	3	728.1	11	15.0	21.4	16.7	17.4	9.1	11	31.3	22	87	57	80	75	32	2
August	723.9	714.7	25	730.5	30.31	14.0	20.3	15.6	16.4	9.1	27	28.6	10	94	61	89	81	43	9
September	724.0	713.5	23	730.6	14	9.3	14.9	10.4	11.2	3.8	8	21.8	1	95	61	89	82	41	5
Oktober	723.2	707.8	24	730.4	5	6.9	12.6	8.4	9.1	−3.3	15	18.9	4	96	71	89	86	42	15
November	720.4	698.4	9	730.1	19.20	1.1	3.7	1.8	2.1	−12.4	27	15.6	4	92	81	90	88	61	25
Dezember	721.0	700.7	20	737.3	5	−1.3	1.6	−0.4	−0.1	−16.6	6	13.0	30	90	78	85	84	48	30
Jahr	722.9	698.4	XI	740.1	I	6.2	11.4	7.8	8.3	−16.6	XII	31.3	VII	91	66	84	80	27	IV

Glarus.

$\lambda = 9^{\circ}\,4'$, $\beta = 47^{\circ}\,3'$, $H_b = 479.6^{m}$, $G = 0.06\ ^{m}/_{m}$, $h_r = 1.6^{m}$

Januar	730.0	719.7	2	737.0	19	−2.1	2.5	−0.8	−0.3	−7.5	14.15	7.3	3	84	64	83	77	40	2
Februar	717.9	704.8	14	733.4	3	0.5	5.3	1.5	2.2	−4.1	6	13.1	12	72	52	74	66	24	12
März	719.5	706.9	26	730.9	16	−1.1	3.8	0.7	1.0	−9.5	14	11.3	31	78	53	72	67	33	31
April	716.6	708.6	26	723.5	1	5.3	12.3	7.1	8.0	0.4	23	13.9	19	77	45	72	65	22	6
Mai	717.9	711.1	1	728.5	31	9.7	16.6	11.4	12.3	0.7	3	23.5	16	75	45	70	64	22	23
Juni	720.4	713.7	25	727.7	3	13.2	20.3	15.0	15.9	9.3	26	26.7	12	75	42	63	60	28	10
Juli	720.0	708.9	3	726.1	11	14.4	20.4	15.3	16.4	9.3	11	30.1	22	80	49	81	70	29	3
August	721.2	712.2	25	727.4	29.30 31	13.4	19.9	14.5	15.6	7.7	4	28.3	10	86	49	86	74	30	8
September	721.3	710.4	23	728.4	15	8.4	14.8	9.6	10.6	1.9	15	23.9	23	87	49	84	74	27	23
Oktober	720.6	704.5	24	727.2	5	6.4	12.4	8.1	8.8	−1.3	16	23.9	22	90	74	84	83	24	22
November	717.4	697.6	8	727.3	20	0.6	3.9	1.7	2.0	−12.9	27	13.9	4	84	68	85	79	46	11
Dezember	718.8	697.5	20	734.2	5	−2.9	0.4	−2.2	−1.7	−19.9	5	12.5	22	79	69	79	76	23	20.22
Jahr	720.1	697.5	XII	737.0	I	5.5	11.1	6.8	7.6	−19.9	XII	30.1	VII	81	55	78	71	22	IV. V

Elm.

$\lambda = 9^{\circ}\,10'$, $\beta = 46^{\circ}\,55'$, $H = 959^{m}$, $G = -\ ^{m}/_{m}$, $h_r = 1.6^{m}$

Januar	—	—	—	—	—	−1.9	0.7	−1.2	−0.9	−7.6	20	9.3	4	74	69	73	72	44	4
Februar	—	—	—	—	—	−2.0	3.2	0.0	0.3	−8.8	23	9.8	13	74	66	73	71	50	11
März	—	—	—	—	—	−3.6	1.4	−2.0	−1.5	−10.1	13	10.8	31	78	68	78	75	48	31
April	—	—	—	—	—	4.0	9.4	4.9	5.8	−1.0	18	17.0	19	75	62	75	71	37	23
Mai	—	—	—	—	—	9.2	14.2	9.6	10.7	−0.8	2	23.1	18	73	62	74	70	40	22
Juni	—	—	—	—	—	12.0	16.8	12.2	13.3	6.5	26	24.4	2	73	64	78	72	46	2
Juli	—	—	—	—	—	13.5	17.4	13.7	14.6	7.5	10	28.4	22	76	68	78	74	46	22
August	—	—	—	—	—	12.4	16.9	12.4	13.5	7.2	2. 3	25.6	9	77	68	80	75	44	4
September	—	—	—	—	—	6.8	12.3	8.1	8.8	0.3	15	22.2	22	80	67	79	75	50	20
Oktober	—	—	—	—	—	5.5	11.4	6.9	7.7	−3.0	15	16.8	7	78	69	77	74	44	15
November	—	—	—	—	—	−1.2	1.8	−0.6	−0.2	−11.2	27	12.4	2. 4	78	73	78	77	57	7
Dezember	—	—	—	—	—	−3.1	−0.8	−2.4	−2.2	−15.6	17	10.0	30	75	71	74	73	50	22
Jahr	—	—	—	—	—	4.3	8.7	5.1	5.8	−15.6	XII	28.4	VII VIII	76	67	76	73	37	IV

Göschenen.

$\lambda = 8^{\circ}\,35'$, $\beta = 46^{\circ}\,40'$, $H_b = 1107.2^{m}$, $G = -0.05\ ^{m}/_{m}$, $h_r = 2.7^{m}$

Januar	676.0	668.9	2	682.4	16	1.3	2.6	1.4	1.7	−5.0	19	9.2	3	56	60	60	58	27	21.22
Februar	665.6	653.5	15	679.0	4	−0.7	2.4	0.2	0.5	−6.2	23	6.6	13	65	59	67	63	36	10
März	666.2	655.4	26	674.9	16	−3.0	1.4	−1.7	−1.3	−10.4	13	9.6	26	74	63	76	71	38	14
April	665.1	656.4	26	670.7	1	4.0	8.1	5.1	5.6	−0.6	27	14.2	19	65	54	68	62	22	23
Mai	666.9	661.1	1	676.5	31	8.1	12.4	9.2	9.7	−1.2	2	20.4	16	64	56	63	61	25	4
Juni	669.5	662.8	25	674.4	3	11.5	16.7	12.3	13.2	5.6	26	22.6	12	67	56	69	64	39	2. 5
Juli	669.4	661.5	3	673.9	7	12.9	16.4	13.6	14.1	6.6	10	27.2	22	72	62	75	69	33	22
August	670.6	661.9	25	676.1	31	12.5	16.8	13.5	14.1	6.6	12	27.8	10	71	58	73	67	26	17
September	669.8	662.6	23	674.8	1	7.3	11.5	8.2	8.8	2.4	24	18.6	1	75	59	77	70	35	16
Oktober	669.2	653.8	24	674.6	5	6.6	9.7	7.2	7.7	−2.0	15	15.0	7. 21	62	62	69	65	28	28
November	664.5	646.5	9	673.1	20	1.0	3.1	1.0	1.5	−10.0	27	16.0	4	68	66	70	68	15	22
Dezember	665.8	650.4	21	676.6	5	−2.1	−0.1	−1.0	−1.1	−12.4	17	11.2	30	63	60	60	61	18	8
Jahr	668.2	646.5	XI	682.4	I	5.0	8.4	5.8	6.3	−12.4	XII	27.8	VIII	67	60	69	65	15	XI

Beobachter: **Hs. Huber-Rupli.**

Unter-Hallau.

Bewölkung				Niederschlag			Zahl der Tage								Windverteilung									1925
7^{30}	13^{30}	21^{30}	Mittel	Summe	Maximum	Tag	● *	●* ≥1.0	*	▲	K	≡	heiter	trübe	N	NE	E	SE	S	SW	W	NW	Calmen	
7.8	7.0	7.3	7.4	39	8	30	11	9	5	—	—	6	3	17	2	6	4	—	1	18	1	—	61	Januar
8.5	5.7	5.2	6.5	43	8	23	15	13	5	—	—	9	—	7	7	—	—	1	1	24	7	—	44	Februar
8.7	7.4	6.8	7.6	11	2	10	13	4	9	—	—	2	2	17	10	12	3	2	—	25	1	1	30	März
7.1	6.5	6.7	6.8	111	22	19	19	18	—	—	5	1	3	14	7	5	1	1	4	19	2	1	50	April
5.2	5.7	4.7	5.2	38	6	7	13	11	—	—	6	1	9	10	6	9	2	1	6	19	2	2	46	Mai
3.9	3.9	3.7	3.8	30	13	3	7	6	—	—	4	3	14	6	17	9	4	3	2	7	8	3	37	Juni
6.0	5.4	5.7	5.7	138	34	9	12	12	—	—	7	2	3	8	4	5	—	4	2	28	1	—	49	Juli
6.1	5.0	5.3	5.5	107	31	11	13	9	—	—	5	3	3	7	2	2	—	2	1	30	6	1	49	August
7.4	5.3	6.3	6.3	74	16	23	16	12	—	—	—	4	3	8	1	8	—	—	—	27	6	2	46	September
8.3	6.0	5.5	6.6	25	12	19	8	6	—	—	1	8	2	11	7	5	1	—	1	11	3	1	64	Oktober
9.1	8.8	8.5	8.8	60	19	7	10	8	4	—	—	6	—	21	4	13	2	—	—	25	1	—	45	November
9.2	7.0	7.6	7.9	146	28	20	19	15	12	—	—	6	2	17	5	2	—	—	—	41	5	3	37	Dezember
7.3	6.1	6.1	6.5	822	34	VII	156	123	35	—	28	49	44	143	81	76	17	14	18	274	43	14	558	Jahr

Beobachter: **J. Gehring.**

Glarus.

5.3	5.2	5.0	5.2	40	13	30	12	8	4	—	—	2	7	6	—	—	—	—	2	—	—	8	83	Januar
5.8	5.6	5.7	5.7	63	31	15	8	7	5	—	—	—	6	7	—	—	—	1	5	—	—	19	59	Februar
8.4	8.1	8.0	8.2	40	12	15	13	8	9	—	—	—	3	21	—	—	2	—	—	—	2	33	56	März
7.2	6.7	6.8	6.9	113	28	16	15	15	1	—	—	—	5	18	1	—	—	—	5	—	—	25	59	April
6.0	6.7	4.5	5.7	68	20	24	12	10	1	—	—	—	5	9	1	—	—	—	5	—	—	28	59	Mai
5.5	6.6	5.7	5.9	98	18	12	14	12	—	—	4	—	7	10	2	—	—	—	2	—	—	30	56	Juni
5.6	6.8	7.7	6.7	145	40	9	20	18	—	—	5	—	3	11	1	—	—	—	3	—	—	26	63	Juli
6.6	6.1	5.7	6.1	263	55	25	15	14	—	—	5	—	5	15	3	—	—	—	2	—	1	23	64	August
7.1	6.1	5.6	6.3	165	45	24	17	14	—	—	—	2	5	14	—	—	1	1	1	1	2	26	58	September
6.2	5.2	5.8	5.7	67	15	24	10	8	—	—	1	1	7	11	1	—	—	1	3	1	—	19	68	Oktober
8.4	8.7	9.2	8.8	61	12	5	14	12	5	—	—	2	—	22	1	—	—	—	2	—	2	15	70	November
8.0	7.2	6.3	7.2	150	32	25	18	17	8	—	—	—	2	17	—	—	—	—	7	—	—	12	74	Dezember
6.7	6.6	6.3	6.5	1273	55	VIII	168	143	33	—	15	7	55	161	10	—	3	3	37	2	7	264	769	Jahr

Beobachter: **W. Zentner.**

Elm.

3.7	3.3	3.5	3.5	33	13	30	8	8	5	—	—	2	14	6	5	—	—	—	1	—	—	—	87	Januar
4.6	5.1	5.2	5.0	96	45	15	9	8	6	—	—	—	10	8	9	—	—	—	15	—	—	—	60	Februar
7.5	7.0	8.0	7.5	58	17	10	14	11	14	—	—	9	3	16	4	—	—	—	4	—	—	—	85	März
6.1	6.2	6.2	6.2	137	30	16	16	15	7	—	—	4	6	14	8	—	—	—	8	—	—	—	74	April
5.5	6.0	4.7	5.4	62	15	10	11	9	2	—	—	2	8	9	11	—	—	2	8	—	—	3	69	Mai
4.7	5.2	5.9	5.3	73	13	23	14	14	—	—	1	1	6	9	13	1	—	—	1	—	—	2	73	Juni
5.5	7.3	8.0	6.9	137	44	9	21	19	—	—	2	—	3	14	12	—	—	—	2	—	—	1	78	Juli
5.1	4.7	5.8	5.2	231	48	11	14	13	—	—	2	1	10	11	13	—	—	—	—	—	—	4	76	August
5.9	5.8	5.7	5.8	180	41	24	18	17	—	—	—	6	6	11	10	—	—	1	6	—	—	—	73	September
3.9	3.9	5.0	4.3	79	20	24	9	8	1	—	—	—	11	7	10	—	—	—	12	—	—	1	70	Oktober
5.4	6.4	7.5	6.4	66	10	9	13	12	8	—	—	5	5	12	7	—	—	—	2	—	—	2	79	November
6.6	6.3	5.1	6.0	155	35	25	16	16	11	—	—	1	6	13	2	—	—	—	10	—	—	—	81	Dezember
5.4	5.6	5.9	5.6	1307	48	VIII	163	150	54	—	5	31	88	130	104	1	—	3	69	—	—	13	905	Jahr

Beobachter: **Fr. Aeberhardt.**

Göschenen.

3.5	5.1	3.3	4.0	33	8	9	7	6	7	—	—	5	12	5	23	—	—	—	60	—	—	—	10	Januar
6.0	5.9	6.0	6.0	187	86	14	8	7	7	—	—	2	4	8	16	—	—	—	61	—	—	—	7	Februar
7.3	7.5	7.1	7.3	84	15	28	16	15	15	—	—	6	2	16	51	—	—	—	37	—	—	—	5	März
6.7	6.7	7.4	6.9	96	26	16	14	12	5	—	—	5	2	14	39	—	—	—	43	—	—	—	8	April
6.5	6.7	6.4	6.5	102	34	24	12	10	3	—	—	2	5	15	46	—	—	—	43	—	—	—	4	Mai
5.2	5.6	6.2	5.7	47	12	3	12	11	—	—	—	4	7	11	63	—	—	—	26	—	—	—	1	Juni
6.5	7.2	8.2	7.3	104	31	9	21	15	—	—	1	8	2	15	42	—	—	—	23	—	—	—	28	Juli
6.1	5.9	6.5	6.2	207	75	11	15	12	—	1	1	4	5	12	48	—	—	—	37	—	—	—	8	August
7.2	6.7	6.8	6.9	158	59	24	16	13	1	—	1	8	4	15	47	—	—	—	33	—	—	—	10	September
4.5	5.4	4.7	4.9	68	33	24	9	7	2	—	—	7	8	7	37	—	—	—	47	—	—	—	9	Oktober
6.6	6.9	7.2	6.9	97	14	26	16	14	11	—	—	13	3	13	43	—	—	—	37	—	—	—	10	November
6.9	6.8	5.7	6.5	98	21	25	15	14	11	—	—	4	6	13	22	—	—	—	64	—	—	—	7	Dezember
6.1	6.4	6.3	6.3	1281	86	II	161	136	62	1	3	68	60	144	477	—	—	—	511	—	—	—	107	Jahr

Engelberg.

Abendbeobachtung: 20^{30} $\lambda = 8^\circ 25'$, $\beta = 46^\circ 49'$, $H_b = 1017.8^m$, $G = -0.02\ ^m/_m$, $h_r = 1.6^m$

1925	Luftdruck					Luft-Temperatur								Relative Feuchtigkeit					
	Mittel	Minimum	Tag	Maximum	Tag	7^{30}	13^{30}	21^{30}	Mittel	Minimum	Tag	Maximum	Tag	7^{30}	13^{30}	21^{30}	Mittel	Minimum	Tag
Januar	683.1	675.2	2	689.4	16	-2.6	1.3	-1.8	-1.1	-8.2	20	6.9	3	81	67	80	76	36	15
Februar	671.9	659.7	15	686.2	4	-2.3	2.3	-0.8	-0.4	-9.6	21	9.1	12	75	59	75	70	32	26
März	673.0	661.9	26	682.7	16	-4.0	0.2	-2.3	-2.3	-11.9	13	8.0	31	86	69	87	81	40	3
April	671.4	663.3	26	677.0	2	2.9	8.4	4.3	4.9	-1.9	28	17.1	19	82	59	81	74	30	29
Mai	673.2	666.8	1	683.4	31	6.9	13.0	9.4	9.4	-1.9	3	21.0	17	83	60	77	73	30	14
Juni	676.1	669.6	25	682.0	3	10.1	16.3	12.7	12.6	5.3	26	22.1	11.17	88	72	77	79	40	1
Juli	675.9	666.5	3	680.9	7	11.4	16.1	13.8	13.3	5.6	11	25.7	22	89	73	76	79	49	19
August	677.1	668.2	25	683.0	30	10.9	16.7	12.9	13.1	6.9	12.13	26.3	10	88	71	73	77	40	6
September	676.2	667.5	23	681.4	1	6.2	11.6	8.2	8.4	0.1	16	20.1	20	—	—	—	—	—	—
Oktober	675.3	660.4	24	681.8	5	4.4	10.1	6.5	6.8	-3.1	16	15.7	7	—	—	—	—	—	—
November	671.3	651.4	9	680.2	20	-1.3	1.4	-0.9	-0.5	-14.2	27	14.3	4	—	—	—	—	—	—
Dezember	672.2	653.5	20	684.1	5	-2.9	-0.4	-2.4	-2.0	-17.3	4	12.1	30	90*	80*	90*	87	—	—
Jahr	674.7	651.4	XI	689.4	I	3.3	8.1	5.0	5.2	-17.3	XII	26.3	VIII	—	—	—	—	—	—

Oberiberg.

$\lambda = 8^\circ 47'$, $\beta = 47^\circ 2'$, $H_b = 1090^m$, $G = -0.03\ ^m/_m$, $h_r = 1.7^m$

Januar	677.1	668.6	2	683.7	16	-3.0	3.6	-1.8	-0.7	-10.3	20	10.4	3	74	57	73	68	35	21
Februar	666.1	653.7	15	680.3	3. 4	-2.7	3.7	-1.7	-0.6	-9.8	17	9.3	12	74	55	76	69	30	14
März	667.1	655.2	26	676.9	16	-4.6	2.1	-3.2	-2.2	-14.0	13	10.2	26	83	58	82	74	29	17
April	665.7	656.9	26	671.5	1	2.6	8.9	3.3	4.5	-2.5	18	17.1	19	83	59	83	75	33	23
Mai	667.6	660.8	1	660.8	1	7.0	13.5	8.0	9.1	-4.6	3	21.0	17	84	61	82	76	33	23
Juni	670.6	664.4	25	676.7	3	10.5	17.7	11.2	12.6	5.4	26	23.6	12	82	62	73	72	51	1
Juli	670.4	661.0	3	675.3	7	11.3	17.6	13.2	13.8	5.0	11	29.1	22	88	64	83	78	37	3
August	671.6	662.7	25	677.3	30	10.5	18.0	12.1	13.2	5.0	13	28.5	10	86	64	85	78	39	9. 18
September	670.6	662.4	23	676.1	1	5.1	12.3	7.0	7.8	-1.0	15	22.5	19	92	63	87	81	47	16
Oktober	669.6	654.9	24	676.3	5	4.0	11.9	6.4	7.2	-7.3	15	18.6	7	85	66	83	78	43	7
November	665.3	646.0	9	674.4	20	-2.2	3.0	-1.2	-0.4	-15.8	27	16.0	4	85	72	86	81	43	22
Dezember	666.3	648.4	20	678.2	5	-3.4	0.2	-3.0	-2.3	-19.6	4	9.7	30	77	68	77	74	40	20. 22
Jahr	669.0	646.0	XI	683.7	I	2.9	9.4	4.2	5.2	-19.6	XII	29.1	VII	83	63	81	76	29	III

Einsiedeln.

$\lambda = 8^\circ 45'$, $\beta = 47^\circ 8'$, $H_b = 913.9^m$, $G = 0.01\ ^m/_m$, $h_r = 1.5^m$

Januar	691.8	682.7	2	698.4	16	-2.1	3.0	-0.7	-0.1	-8.0	26	10.6	3	87	70	87	81	40	9
Februar	680.5	667.7	15	695.0	4	-0.4	3.8	0.3	1.0	-5.6	8	11.6	12	77	67	82	75	28	12
März	681.8	670.5	26	691.9	16	-2.9	1.1	-1.1	-1.0	-11.8	19	7.6	31	86	71	83	80	45	14
April	680.0	671.8	26	685.4	1	3.8	9.0	5.2	5.8	0.4	18	14.8	19	87	65	81	78	25	6
Mai	681.7	675.2	1	692.0	31	8.1	13.0	9.9	10.2	-0.6	3	20.8	17	88	67	77	77	43	4
Juni	684.5	678.1	25	690.7	3	11.7	18.0	14.0	14.4	7.5	26	24.2	12	86	57	74	72	40	13
Juli	684.2	674.3	3	689.3	7	13.0	17.3	14.7	14.9	8.0	11	26.5	22	87	63	79	77	40	22
August	685.5	676.6	25	691.6	31	12.2	17.4	13.3	14.1	8.0	12	25.8	10	88	67	84	80	30	9
September	684.7	675.8	23	691.0	14	7.0	12.4	8.9	9.3	0.8	15	18.8	20. 23	90	66	85	81	48	27
Oktober	683.8	668.2	24	690.4	5	5.1	10.7	7.4	7.6	-3.4	15	16.5	7	90	71	85	79	35	22
November	680.0	659.0	9	689.1	20	-0.8	3.1	0.0	0.6	-14.0	27	15.0	4	90	83	90	88	60	25
Dezember	680.7	661.2	20	693.7	5	-2.2	0.8	-2.1	-1.4	-18.0	5	11.0	20	81	77	82	80	30	20
Jahr	683.3	659.0	XI	698.4	I	4.4	9.1	5.8	6.3	-18.0	XII	26.5	VII	86	69	82	79	25	IV

Sarnen.

$\lambda = 8^\circ 15'$, $\beta = 46^\circ 54'$, $H_b = 486.7^m$, $G = 0.05\ ^m/_m$, $h_r = 1.7^m$

Januar	729.5	719.3	2	736.0	16	-0.4	3.2	0.2	0.8	-5.3	13. 14	11.0	3	94	83	93	90	52	2. 3
Februar	717.4	702.4	15	732.8	4	0.4	6.1	1.6	2.4	-3.8	8	12.0	12	89	62	88	80	37	12
März	719.2	706.7	26	730.2	16	-0.5	3.8	1.2	1.5	-7.2	14	11.3	31	87	67	83	79	38	11
April	716.2	708.5	26	722.2	2	6.5	12.0	7.5	8.4	2.4	18	18.6	19	88	65	85	79	35	6
Mai	717.5	709.9	23	728.1	31	11.8	16.7	12.0	13.1	4.8	2	24.6	16	84	64	83	77	39	4
Juni	720.1	713.8	25	726.8	3	15.4	20.3	15.2	16.5	9.3	26	27.4	17	80	61	80	74	40	21
Juli	719.6	708.7	3	725.2	7	16.4	20.2	16.3	17.3	11.4	10	28.9	22	83	66	87	79	44	11
August	720.9	711.5	25	727.7	12	15.1	20.0	15.6	16.6	10.0	2	27.4	10	89	70	91	83	53	4
September	721.0	710.2	23	728.4	14	9.6	14.8	11.3	11.8	6.3	26	21.5	1	94	72	91	86	58	11
Oktober	719.9	705.1	24	726.4	5	7.0	12.8	8.4	9.1	-0.7	16	17.8	7	95	70	93	86	46	28
November	716.9	694.7	9	727.0	20	1.4	4.2	2.4	2.6	-9.3	27	15.1	4	94	83	92	90	52	30
Dezember	718.0	696.4	20	733.3	5	-1.0	1.9	-0.2	0.1	-12.6	5	11.5	30	90	82	88	87	49	23
Jahr	719.7	694.7	XI	736.0	I	6.8	11.3	7.6	8.4	-12.6	XII	28.9	VII	89	70	88	82	35	IV

Beobachter: P. **N. Kaeser.** **Engelberg.**

Bewölkung				Niederschlag			Zahl der Tage								Windverteilung									1925
7^{30}	13^{30}	21^{30}	Mittel	Summe	Maximum	Tag	●	●* ≥1.0	*	▲	⚡	≡	heiter	trübe	N	NE	E	SE	S	SW	W	NW	Calmen	
5.3	5.0	3.6	4.6	38	9	6	11	9	9	—	—	3	10	6	—	4	—	6	—	5	1	—	77	Januar
5.8	5.2	5.3	5.4	100	70	15	10	8	8	—	—	—	6	8	—	10	—	7	—	13	—	1	53	Februar
8.8	7.8	7.7	8.1	81	20	28	14	12	14	—	—	1	2	21	—	5	—	6	—	30	1	5	46	März
7.0	7.0	6.5	6.8	127	24	25	15	12	5	—	1	2	5	15	—	7	—	6	—	26	1	3	47	April
6.0	6.4	7.4	6.6	124	27	24	16	14	2	—	—	—	4	13	—	6	—	8	—	27	3	4	45	Mai
5.5	6.2	7.2	6.3	138	20	22	13	13	—	—	4	—	3	13	—	7	—	2	—	32	1	2	46	Juni
5.9	7.9	8.6	7.5	142	54	9	20	19	—	—	—	2	1	15	—	8	—	6	—	22	3	2	52	Juli
5.9	6.0	6.5	6.1	184	47	11	13	12	—	—	3	—	5	13	—	7	1	3	—	19	2	2	59	August
7.3	6.7	6.8	6.9	173	43	24	17	15	—	—	—	—	5	15	—	1	1	5	—	16	3	1	63	September
5.7	5.0	5.9	5.5	47	12	8	8	7	1	—	—	—	7	11	—	5	—	5	—	24	—	1	58	Oktober
7.2	8.3	7.6	7.7	84	18	5	15	12	9	—	—	4	3	18	—	2	—	7	—	18	—	—	63	November
7.3	6.6	4.8	6.2	118	22	25	17	17	10	—	—	—	7	15	—	14	—	15	—	7	—	1	56	Dezember
6.5	6.5	6.5	6.5	1356	70	II	169	150	58	—	8	12	58	163	—	76	2	76	—	239	—	22	665	Jahr

Beobachter: **X. Holdener.** **Oberiberg.**

4.4	4.2	4.7	4.4	51	14	30	11	9	6	—	—	2	12	7	—	—	—	—	2	2	1	—	88	Januar
6.2	5.6	6.2	6.0	87	39	15	12	11	11	—	—	—	5	12	1	—	—	—	4	5	6	—	68	Februar
8.2	8.0	7.5	7.9	82	17	28	16	14	15	—	—	4	3	21	—	—	1	—	—	8	1	—	83	März
7.0	7.3	7.0	7.1	176	39	16	17	17	5	—	—	—	4	16	—	—	—	—	3	6	1	—	80	April
5.7	7.2	5.9	6.3	117	37	24	17	14	2	—	1	2	3	13	2	—	2	—	1	3	4	1	80	Mai
5.0	5.7	6.5	5.7	178	30	2	14	13	—	—	2	—	6	10	—	3	1	—	1	1	2	1	81	Juni
6.5	7.6	8.1	7.4	197	62	9	23	19	—	—	2	3	—	15	—	1	1	—	—	3	1	—	87	Juli
5.9	6.3	6.8	6.3	305	62	11	15	12	—	—	2	2	5	13	—	—	1	—	—	2	4	—	86	August
7.3	6.0	6.8	6.7	210	55	24	18	16	—	—	—	3	5	16	—	1	1	—	1	4	3	—	80	September
5.2	5.1	6.2	5.5	78	21	14	11	7	—	—	—	6	9	11	—	—	—	—	—	7	1	—	85	Oktober
7.3	7.6	7.9	7.6	114	16	5	16	15	9	—	—	5	4	19	—	—	—	—	—	4	2	2	82	November
7.6	6.5	5.9	6.7	200	28	27	19	18	11	—	—	—	7	16	—	—	—	—	5	10	8	—	70	Dezember
6.4	6.4	6.6	6.5	1795	62	VII VIII	189	165	59	—	7	27	63	169	3	5	7	—	17	55	34	4	970	Jahr

Beobachter: P. **M. Egger.** **Einsiedeln.**

5.4	5.2	6.1	5.6	49	18	30	7	7	3	—	—	2	8	11	—	—	—	—	—	5	1	1	86	Januar
6.5	5.5	5.9	6.0	81	35	15	13	11	9	—	—	1	3	11	1	—	—	1	3	12	1	2	64	Februar
8.3	7.8	8.5	8.2	72	16	28	14	14	14	—	—	5	3	25	2	1	—	—	—	11	3	3	73	März
6.9	6.8	7.2	7.0	168	35	16	16	16	7	—	—	2	4	15	4	2	—	—	—	8	—	4	72	April
5.8	7.6	5.9	6.4	105	21	10	19	19	2	—	—	1	3	11	7	1	1	—	1	4	4	7	68	Mai
5.0	5.4	4.1	4.8	119	29	22	13	13	—	—	1	—	6	10	15	2	—	—	—	7	—	4	62	Juni
5.7	7.7	7.9	7.1	164	90	9	20	19	—	—	2	1	—	12	10	2	—	—	—	5	1	3	72	Juli
6.1	7.0	6.8	6.6	218	77	11	15	14	—	—	1	—	5	15	10	—	—	—	—	5	—	8	70	August
7.0	6.7	7.8	7.2	216	55	24	16	16	—	—	1	—	3	16	4	4	—	—	—	5	—	6	71	September
6.5	6.1	6.7	6.4	59	11	24	10	10	1	—	—	3	6	14	4	1	—	—	—	6	1	—	81	Oktober
8.0	8.2	8.9	8.3	99	17	7	14	12	7	—	—	4	2	21	—	2	—	—	—	4	4	2	78	November
8.0	6.9	8.0	7.6	169	23	25	20	19	9	—	—	—	3	20	—	—	—	1	2	19	11	2	58	Dezember
6.6	6.7	7.0	6.8	1519	90	VII	177	170	52	—	5	19	46	181	57	15	1	2	6	91	26	42	855	Jahr

Beobachter: P. **Ch. Durrer.** **Sarnen.**

8.4	7.1	7.6	7.7	34	7	23	9	7	4	—	—	10	1	19	—	6	—	—	—	7	—	—	80	Januar
6.2	6.1	5.2	5.8	63	40	15	11	8	9	—	—	4	4	7	—	10	—	—	—	11	—	—	63	Februar
8.7	7.7	6.8	7.7	36	11	28	11	8	10	—	—	1	1	19	—	19	—	—	—	8	—	—	66	März
6.9	6.8	7.1	6.9	101	18	24	18	12	—	—	—	—	2	14	—	16	—	—	—	8	—	—	66	April
5.8	6.3	5.9	6.0	66	11	21	18	13	—	1	6	1	2	11	—	18	—	—	—	6	—	—	69	Mai
4.9	5.2	5.0	5.0	144	58	1	14	14	—	1	9	—	6	7	—	28	—	—	—	7	—	—	55	Juni
6.3	7.0	7.0	6.8	193	55	9	20	16	—	1	6	—	—	9	—	14	—	—	—	6	—	—	73	Juli
7.1	5.9	5.5	6.2	150	49	11	13	11	—	—	9	2	4	10	—	14	—	—	—	4	—	—	75	August
8.8	7.2	7.3	7.8	119	29	24	18	13	—	—	1	—	1	18	—	12	—	—	—	2	—	—	76	September
7.4	6.1	5.7	6.4	44	24	8	8	6	—	—	—	6	1	11	—	19	—	—	—	5	—	—	69	Oktober
9.1	9.1	8.6	8.9	59	16	7	16	11	7	—	—	4	—	25	—	5	—	—	—	3	—	—	82	November
9.3	7.7	6.7	7.9	79	15	25	18	16	8	—	—	8	2	18	—	8	—	—	—	11	—	—	74	Dezember
7.4	6.9	6.5	6.9	1088	58	VI	174	135	38	3	31	36	24	168	—	169	—	—	—	78	—	—	848	Jahr

Luzern.

$\lambda = 8^\circ 19'$, $\beta = 47^\circ 3'$, $H_b = 497.8^{m}$, $G = 0.06$ m/m, $h_r = 1.5^{m}$

1925	Luftdruck					Luft-Temperatur								Relative Feuchtigkeit					
	Mittel	Minimum	Tag	Maximum	Tag	7^{30}	13^{30}	21^{30}	Mittel	Minimum	Tag	Maximum	Tag	7^{30}	13^{30}	21^{30}	Mittel	Minimum	Tag
Januar	728.8	718.3	2	735.9	16	0.5	3.6	1.6	1.8	−4.8	14	10.8	4	96	85	91	91	49	4
Februar	716.6	701.4	15	732.0	4	1.6	6.7	3.0	3.6	−1.8	8	12.3	12	92	69	89	83	45	12
März	718.5	706.0	26	729.5	16	−0.4	3.9	1.9	1.8	−8.6	13	11.8	31	93	73	86	84	48	8.18.19
April	715.5	707.0	26	721.7	14	6.5	12.2	8.5	8.9	2.8	18	18.8	19	97	67	86	83	37	6
Mai	716.7	709.9	23	727.3	3	10.2	16.8	12.7	13.1	0.8	3	25.0	17	97	64	84	81	47	14.16.17
Juni	719.3	713.2	25	726.1	3	13.9	20.7	16.2	16.7	10.0	26	26.8	12	93	60	78	77	41	17
Juli	718.7	707.8	3	724.1	7	15.1	20.5	16.8	17.3	10.9	11	29.8	22	98	68	89	85	44	11
August	720.1	710.8	25	726.3	30	14.4	20.1	16.3	16.8	9.0	4	27.3	10	97	70	93	87	50	7
September	720.1	711.0	23	726.7	14	9.9	14.9	10.8	11.6	4.4	16	22.6	2	99	68	95	87	47	27
Oktober	718.9	703.7	24	725.6	5	7.4	12.6	9.0	9.5	−1.2	16	17.4	7	97	74	97	89	42	15
November	715.9	693.7	9	725.8	20	1.6	4.0	2.6	2.7	−8.6	27	17.0	4	95	86	93	92	42	30
Dezember	717.0	695.2	20	732.4	5	−0.1	2.3	0.7	0.9	−10.2	7. 17	11.4	31	90	81	86	86	49	24
Jahr	718.8	693.7	XI	735.9	I	6.7	11.5	8.3	8.7	−10.2	XII	29.8	VII	95	72	89	85	37	IV

Walchwil.

$\lambda = 8^\circ 30'$, $\beta = 47^\circ 6'$, $H_b = 452^{m}$, $G = -$ m/m, $h_r = 1.5^{m}$

Januar	—	—	—	—	—	0.8	3.8	1.7	2.0	−3.6	14	11.2	4	84	70	79	78	38	4
Februar	—	—	—	—	—	2.2	6.5	3.0	3.7	−2.4	8	13.0	15	75	53	73	67	32	7
März	—	—	—	—	—	0.3	3.9	2.1	2.1	−7.8	13	11.2	31	78	56	71	69	34	11
April	—	—	—	—	—	6.5	11.8	8.5	8.8	2.4	27	18.4	19	82	53	67	67	23	6
Mai	—	—	—	—	—	10.9	17.1	12.9	13.5	3.2	3	24.9	14	79	47	65	64	26	23
Juni	—	—	—	—	—	14.4	20.6	16.7	17.1	10.0	27	26.3	17	76	46	61	61	28	17
Juli	—	—	—	—	—	16.0	20.4	16.7	17.5	11.3	10	28.4	22	79	53	71	68	36	11
August	—	—	—	—	—	15.4	19.9	16.4	17.0	10.3	12	25.5	8	83	60	74	72	35	18
September	—	—	—	—	—	10.7	15.0	11.7	12.3	6.8	28	22.0	23	83	54	74	71	31	19
Oktober	—	—	—	—	—	8.4	12.4	9.5	9.9	1.4	16	18.3	4	85	62	81	76	34	15
November	—	—	—	—	—	2.4	4.3	3.2	3.3	−6.6	27	16.5	4	84	72	79	78	43	30
Dezember	—	—	—	—	—	1.1	2.8	1.5	1.7	−9.4	4. 5	11.6	30	73	66	70	70	24	20
Jahr	—	—	—	—	—	7.4	11.5	8.7	9.1	−9.4	XII	28.4	VII	80	58	72	70	23	IV

Böttstein.

$\lambda = 8^\circ 13'$, $\beta = 47^\circ 34'$, $H =$ ca. 360^{m}, $G = -$ m/m, $h_r = 1.6^{m}$

Januar	—	—	—	—	—	−0.2	3.8	1.2	1.5	−4.9	9	12.8	3. 4	—	—	—	—	—	—
Februar	—	—	—	—	—	1.6	7.2	2.2	3.3	−2.5	26	15.0	15	—	—	—	—	—	—
März	—	—	—	—	—	0.5	4.9	1.6	2.2	−7.0	13	11.0	31	—	—	—	—	—	—
April	—	—	—	—	—	7.0	12.4	7.8	8.8	2.0	3	17.9	7	—	—	—	—	—	—
Mai	—	—	—	—	—	11.1	18.3	12.0	13.4	3.4	2	26.6	17	—	—	—	—	—	—
Juni	—	—	—	—	—	15.9	22.3	14.8	16.9	10.6	24	29.0	12	—	—	—	—	—	—
Juli	—	—	—	—	—	16.1	21.5	16.4	17.6	9.6	11	31.3	22	—	—	—	—	—	—
August	—	—	—	—	—	14.6	21.3	15.2	16.6	10.1	4	30.0	10	—	—	—	—	—	—
September	—	—	—	—	—	9.6	15.4	10.3	11.4	2.8	16	22.8	1	—	—	—	—	—	—
Oktober	—	—	—	—	—	7.4	13.0	8.3	9.3	−1.6	15	20.0	4	—	—	—	—	—	—
November	—	—	—	—	—	1.5	3.8	2.1	2.4	−13.2	27	18.4	4	—	—	—	—	—	—
Dezember	—	—	—	—	—	−0.7	2.2	0.0	0.4	−15.4	5	17.2	30	—	—	—	—	—	—
Jahr	—	—	—	—	—	7.0	12.2	7.7	8.7	−15.4	XII	31.3	VII	—	—	—	—	—	—

Aarau.

$\lambda = 8^\circ 2'$, $\beta = 47^\circ 23'$, $H_b = 406.1^{m}$, $G = 0.10$ m/m, $h_r = 1.6^{m}$

Januar	737.0	726.5	2	743.9	16	0.2	3.5	1.1	1.5	−4.4	13	14.0	3	92	70	85	82	35	3
Februar	724.8	709.3	15	740.4	4	1.1	6.4	2.0	2.9	−2.2	19	13.8	15	91	57	84	77	39	12.15
März	726.8	714.5	26	738.5	16	−0.2	4.4	1.5	1.8	−9.4	13	11.2	31	83	57	75	72	29	17
April	723.5	715.8	26	729.2	2	6.3	11.9	7.8	8.4	0.8	18	18.6	19	85	55	77	72	29	6
Mai	724.8	717.4	23	735.2	31	10.6	17.7	12.3	13.2	2.6	3	26.0	17	79	43	75	65	29	17
Juni	727.4	721.0	25	734.2	3	14.3	21.0	15.5	16.6	10.8	25	26.8	1. 12	66	45	65	59	29	9. 16
Juli	726.8	716.2	3	732.6	7	14.8	20.8	16.2	17.0	9.4	11	30.0	22	77	50	76	68	31	1
August	728.0	718.4	25	734.4	30	14.1	21.0	15.0	16.2	9.6	4	28.0	10	84	47	86	72	37	16
September	728.1	717.9	23	734.7	14	9.2	14.8	10.1	11.1	2.8	16	21.4	1	86	53	84	74	38	4
Oktober	727.3	712.1	24	733.9	5	7.3	12.7	8.2	9.1	−2.8	15.16	18.2	4	88	58	86	77	38	15
November	724.5	703.2	9	734.3	19.20	1.3	3.8	1.9	2.2	−13.2	27	15.8	4	84	66	79	77	45	25
Dezember	725.5	705.0	20	741.9	5	−1.0	1.4	−0.5	−0.1	−15.4	5	12.8	30	83	69	79	77	39	31
Jahr	727.0	703.2	XI	743.9	I	6.5	11.6	7.6	8.3	−15.4	XII	30.0	VII	83	56	79	73	29	III. IV V. VI

Beobachter: Kloster **Wesemlin.** **Luzern.**

Bewölkung				Niederschlag			Zahl der Tage								Windverteilung									1925
7^{30}	13^{30}	21^{30}	Mittel	Summe	Maximum	Tag	● *	●* ≧1.0	*	▲	⚡	≡	heiter	trübe	N	NE	E	SE	S	SW	W	NW	Calmen	
8.5	7.8	8.5	8.3	40	9	4	12	11	5	—	—	11	1	19	—	—	—	10	2	—	2	—	79	Januar
6.5	6.0	6.4	6.3	93	25	15	13	10	7	—	—	—	3	8	7	—	3	21	2	1	4	1	45	Februar
8.2	8.1	7.8	8.0	56	13	28	16	13	11	—	—	1	2	23	12	2	3	12	1	1	6	4	52	März
7.6	6.7	7.7	7.3	107	17	24	16	15	—	—	2	—	2	16	10	6	1	15	1	1	5	3	48	April
6.1	5.8	6.9	6.3	85	22	5	17	17	—	1	2	1	2	8	13	11	7	10	2	—	5	3	42	Mai
4.8	5.0	5.0	4.9	115	24	25	12	12	—	1	1	—	6	5	21	8	4	13	1	2	5	3	33	Juni
5.8	6.9	6.9	6.5	159	58	9	15	15	—	—	3	—	1	11	12	2	2	15	—	—	3	1	58	Juli
7.1	5.7	5.7	6.2	173	47	11	14	14	—	—	3	1	3	7	10	1	10	12	1	—	6	1	52	August
8.3	7.0	6.6	7.3	148	33	24	14	14	—	—	1	2	2	16	9	6	2	12	—	5	2	6	48	September
7.9	7.1	6.6	7.2	21	9	14	8	7	—	—	—	1	3	15	6	3	1	13	—	—	1	5	64	Oktober
9.4	9.3	8.9	9.2	51	16	7	15	12	5	—	—	8	—	25	7	—	—	6	—	—	6	1	70	November
8.9	8.0	7.5	8.1	77	17	22	18	17	6	—	—	4	—	19	6	3	2	16	—	5	8	2	51	Dezember
7.4	7.0	7.0	7.1	1125	58	VII	170	157	34	2	12	29	25	172	113	42	35	155	10	15	53	30	642	Jahr

Beobachter: **F. Bachmann.** **Walchwil.**

8.5	7.2	6.8	7.5	47	13	4	10	9	3	—	—	—	1	16	—	—	—	—	—	—	—	—	93	Januar
5.9	5.4	4.9	5.4	59	31	15	11	8	4	—	—	—	2	5	—	1	—	2	—	—	—	—	81	Februar
8.9	7.1	7.5	7.8	48	13	28	14	10	10	—	—	—	2	19	1	1	—	—	—	1	3	3	84	März
6.5	6.2	6.2	6.3	145	30	8	13	11	—	—	—	—	5	11	2	—	—	1	—	—	1	1	85	April
6.2	4.9	5.0	5.4	83	27	10	11	11	—	—	1	—	6	7	1	2	—	—	—	2	3	1	84	Mai
4.9	4.2	4.9	4.7	107	24	25	12	11	—	—	2	—	8	7	1	4	—	1	1	1	—	2	80	Juni
5.6	5.4	6.2	5.7	216	109	9	18	17	—	—	1	—	2	7	1	1	—	—	—	—	1	1	89	Juli
6.4	5.4	5.1	5.6	161	46	11	11	10	—	—	—	—	3	7	2	—	—	—	—	—	2	1	88	August
7.3	5.1	5.6	6.0	162	57	24	14	13	—	—	—	—	3	9	—	—	—	—	1	1	4	2	82	September
7.7	6.4	6.3	6.8	31	13	14	7	6	—	—	—	—	3	14	2	—	—	—	—	—	—	2	89	Oktober
9.0	9.0	8.2	8.7	54	14	7	12	11	5	—	—	—	—	22	—	—	—	—	—	—	3	2	85	November
8.6	7.5	7.1	7.7	81	15	22	17	16	6	1	—	—	1	17	1	1	—	2	1	1	2	1	84	Dezember
7.1	6.2	6.1	6.5	1194	109	VII	150	133	28	1	4	?	36	141	11	10	—	6	3	6	19	16	1024	Jahr

Beobachter: **Hs. Erne.** **Böttstein.**

8.8	7.5	7.6	8.0	67	17	4	11	9	5	—	—	9	1	20	5	—	—	1	2	10	4	3	68	Januar
8.4	6.8	5.9	7.0	43	9	14	13	12	6	—	—	—	—	11	—	—	—	2	5	30	7	—	40	Februar
9.0	7.3	6.7	7.7	26	4	9	13	11	6	—	—	—	2	19	4	16	2	1	—	16	10	7	37	März
8.2	6.6	6.8	7.2	111	21	28	16	16	—	—	4	—	2	16	2	7	—	—	—	30	12	6	33	April
6.2	5.6	5.5	5.8	56	12	1	8	7	—	—	3	—	7	12	5	8	—	2	—	12	25	6	35	Mai
4.2	4.0	4.1	4.1	18	10	25	6	5	—	—	4	1	13	7	4	3	—	—	1	9	18	3	52	Juni
7.1	6.3	5.8	6.4	183	36	30	14	14	—	—	6	2	4	11	2	6	—	—	2	6	16	2	59	Juli
7.4	5.6	4.4	5.8	132	30	11	15	14	—	—	—	2	3	7	—	—	—	—	1	12	10	2	68	August
8.9	6.6	5.3	6.9	92	18	24	18	13	—	—	—	7	—	11	—	2	—	—	—	13	18	6	51	September
9.4	6.3	5.5	7.1	35	14	19	11	7	—	—	—	15	1	13	—	4	—	—	—	9	6	2	72	Oktober
9.7	9.0	9.2	9.3	88	24	7	10	9	9	—	—	2	—	24	10	2	—	1	3	9	10	5	50	November
8.7	8.4	8.0	8.4	207	35	25	21	18	3	—	—	—	1	20	—	—	—	2	7	28	9	—	47	Dezember
8.0	6.7	6.3	7.0	1058	36	VII	156	135	29	—	17	38	34	171	32	48	2	9	21	184	145	42	612	Jahr

Beobachter: **H. Amsler-Baumann.** **Aarau.**

8.1	6.8	7.1	7.3	64	16	30	13	12	5	—	—	12	1	15	2	4	8	—	—	5	13	10	51	Januar
7.5	5.5	5.3	6.1	40	9	14	15	11	8	—	—	5	2	4	1	4	—	—	1	3	12	22	41	Februar
7.5	6.0	6.7	6.7	23	4	11	15	9	11	—	—	2	4	15	5	28	3	—	—	1	8	12	36	März
7.2	6.2	6.7	6.7	99	12	20	19	16	2	—	1	1	2	12	3	9	1	1	—	4	14	18	40	April
6.0	4.9	5.2	5.4	94	13	5	18	15	—	—	3	3	7	8	6	10	9	4	—	3	20	7	34	Mai
4.0	3.4	3.7	3.7	45	15	13	11	7	—	2	2	1	13	4	1	21	10	—	—	3	6	20	29	Juni
5.8	5.4	5.4	5.5	181	35	9	17	15	—	2	8	4	3	5	2	16	6	2	2	5	15	12	33	Juli
7.3	4.7	4.6	5.5	169	36	11	18	16	—	—	5	10	4	4	4	4	7	2	1	3	17	13	42	August
8.0	5.6	5.4	6.3	104	20	21	21	13	—	2	2	7	—	7	6	5	4	—	—	3	14	12	46	September
8.7	5.5	5.5	6.6	25	5	19.23	11	7	—	—	—	10	1	10	1	4	17	4	—	6	8	7	46	Oktober
9.5	7.9	8.3	8.6	66	14	5	14	8	6	—	—	6	—	22	3	4	17	1	—	6	23	4	32	November
8.7	6.4	7.6	7.6	145	25	20	26	16	11	—	—	3	1	16	1	1	3	2	—	17	27	9	33	Dezember
7.4	5.7	6.0	6.4	1055	36	VIII	198	145	43	6	21	64	38	122	35	110	85	16	4	59	177	146	463	Jahr

Wintersingen.

$\lambda = 7^\circ 52'$, $\beta = 47^\circ 30'$, $H_b = 444^m$, $G = 0.09$ $^m/_m$, $h_r = 1.5^m$

1925	Luftdruck					Luft-Temperatur								Relative Feuchtigkeit					
	Mittel	Minimum	Tag	Maximum	Tag	7^{30}	13^{30}	21^{30}	Mittel	Minimum	Tag	Maximum	Tag	7^{30}	13^{30}	21^{30}	Mittel	Minimum	Tag
Januar	732.8	722.5	2	740.0	19	−0.1	4.0	0.8	1.4	−7.0	14	15.3	3	89	79	88	85	46	3
Februar	721.1	705.0	15	736.4	4	1.4	6.2	2.1	2.9	−3.6	6	14.6	15	88	70	85	81	43	15
März	723.4	711.1	26	734.6	16	−0.8	3.9	0.8	1.6	−13.7	13	12.7	31	87	70	83	80	41	19. 20
April	720.1	712.7	26	725.7	2	6.2	11.6	7.3	8.1	1.6	29	18.7	19. 23	88	67	82	77	43	23
Mai	721.3	715.6	23	731.6	31	11.0	17.7	11.3	12.8	2.3	2	24.9	16	86	60	85	77	43	1
Juni	723.9	717.6	25	730.6	3	14.3	21.1	15.1	16.4	10.3	25	28.2	12	76	53	73	68	34	9
Juli	723.2	712.6	3	728.7	7	15.2	20.9	15.5	16.8	9.8	27	30.4	22	86	65	85	79	38	1
August	724.4	716.9	2	730.8	31	14.2	20.4	14.6	15.9	9.6	3	30.2	10	92	68	90	83	51	9
September	724.4	713.5	23	731.2	14	9.2	14.2	9.7	10.7	3.6	29	21.6	1	92	73	89	85	50	16
Oktober	723.5	708.6	24	730.4	5	7.0	12.6	8.2	9.0	−3.8	15	18.4	7	93	75	90	86	52	15
November	720.8	699.1	9	730.3	20	0.8	3.6	1.4	1.8	−15.4	27	19.4	4	92	80	89	87	54	4
Dezember	721.5	700.3	20	737.1	5	−0.3	2.7	0.5	0.8	−17.8	6	17.9	30	85	76	82	81	48	30
Jahr	723.4	699.1	XI	740.0	I	6.4	11.6	7.3	8.2	−17.8	XII	30.4	VII	88	70	85	81	34	V

Langenbruck.

$\lambda = 7^\circ 46'$, $\beta = 47^\circ 21'$, $H_b = 704.7^m$, $G = 0.06$ $^m/_m$, $h_r = 1.6^m$

Januar	709.8	699.9	2	716.1	16	−1.1	2.7	−0.4	0.2	−9.4	14	12.8	3	95	90	95	93	35	2
Februar	698.2	683.3	15	713.3	4	0.1	4.5	0.7	1.5	−5.2	8	11.8	12	97	84	96	92	50	15
März	700.0	688.4	26	710.7	16	−2.5	2.0	−1.1	−0.7	−17.5	13	11.0	31	97	82	92	90	35	7
April	697.6	689.5	26	703.1	2	4.4	9.4	5.7	6.3	−1.0	18	15.8	6	98	80	94	91	37	6
Mai	699.1	692.6	28	709.1	31	9.5	15.7	10.5	11.5	1.6	2	24.2	17	96	67	92	85	39	20
Juni	702.0	695.4	25	708.7	3	13.7	18.8	13.3	14.8	8.8	25	26.5	12	82	60	80	74	38	8
Juli	701.4	691.4	3	706.8	7	14.1	19.3	14.2	15.4	9.0	10	28.7	22	93	66	91	83	45	1. 2. 22
August	702.7	693.3	25	708.8	30. 31	12.8	18.9	13.6	14.7	7.6	27	28.8	10	96	68	96	87	44	10
September	702.2	692.5	23	708.1	14	7.6	13.2	8.7	9.5	0.4	16	21.2	1	95	71	92	86	50	4. 8
Oktober	701.3	686.8	24	708.1	5	6.0	11.8	7.0	7.9	−5.4	15	17.8	7	91	74	90	85	43	15
November	697.6	682.5	7	707.1	20	−0.9	2.2	0.2	0.4	−17.2	27	16.4	4	98	92	97	96	60	4
Dezember	698.6	678.6	20	712.7	5	−2.8	0.4	−1.9	−1.6	−22.0	6	14.0	30	98	96	97	97	55	31
Jahr	700.9	678.6	XII	716.1	I	5.1	9.9	5.9	6.7	−22.0	XII	11.0	III	95	77	93	88	35	I. III

Weissenstein.

$\lambda = 7^\circ 30'$, $\beta = 47^\circ 15'$, $H_b = 1285^m$, $G = -0.02$ $^m/_m$, $h_r = 1.5^m$

Januar	660.8	654.0	4	667.2	16	−0.3	1.4	0.2	0.4	−5.6	7	7.4	3	70	65	70	68	21	22
Februar	649.9	637.8	15	664.1	4	−2.3	−0.4	−2.0	−1.7	−6.4	23	6.4	27	88	85	90	88	41	6
März	650.8	640.2	26	658.9	16	−5.5	−3.2	−4.7	−4.5	−16.2	13	5.8	31	89	88	89	89	23	17
April	650.0	642.7	26	655.1	1	1.6	4.5	2.6	2.8	−2.4	17	13.2	19	89	77	91	86	31	20
Mai	651.3	645.4	28	661.7	31	6.3	10.7	7.4	7.9	−1.8	2	22.4	17	84	65	87	79	35	24
Juni	655.1	648.6	25	661.7	3	10.3	14.0	10.5	11.3	4.2	24	22.4	7	76	59	73	69	34	7
Juli	655.1	646.7	3	659.7	7	11.0	14.3	11.8	12.2	4.8	10	28.2	22	85	70	83	79	31	22
August	656.2	647.3	25	661.8	30	10.5	14.0	12.3	12.3	5.6	3	23.8	9	85	69	87	80	41	9. 18
September	654.8	647.3	23	660.7	1	5.1	7.5	6.0	6.1	0.2	29	16.8	20	92	78	94	88	49	27
Oktober	653.9	639.1	24	660.4	5	5.5	8.7	5.0	6.0	−2.6	16	17.8	7	82	71	82	78	30	15
November	649.2	631.2	9	658.3	20	−1.6	−0.2	−1.4	−1.1	−12.0	27	14.2	1	84	84	85	84	23	21
Dezember	650.0	633.7	20	660.7	5	−3.0	−2.2	−3.0	−2.8	−14.6	4	10.1	30	88	88	86	87	40	19
Jahr	653.1	631.2	XI	667.2	I	3.1	5.8	3.7	4.1	−16.2	III	28.2	VII	84	75	85	81	21	I

Solothurn.

$\lambda = 7^\circ 32'$, $\beta = 47^\circ 13'$, $H = 470^m$, $G = -$ $^m/_m$, $h_r = 1.5^m$

Januar	—	—	—	—	—	−0.2	3.3	0.9	1.2	−5.0	13	13.0	3	96	78	88	87	34	2
Februar	—	—	—	—	—	0.9	6.9	2.3	3.1	−4.2	6	13.4	10	94	55	83	77	32	12
März	—	—	—	—	—	−0.2	5.0	1.4	1.9	−8.2	13	15.6	31	84	55	71	70	25	17
April	—	—	—	—	—	6.2	12.6	7.9	8.6	1.3	18	20.5	19	92	57	78	76	23	7
Mai	—	—	—	—	—	10.6	18.2	12.1	13.2	2.7	2	26.3	17	89	44	81	71	26	24
Juni	—	—	—	—	—	14.8	22.4	16.2	17.4	10.2	25	30.8	12	73	39	56	56	19	16
Juli	—	—	—	—	—	15.0	22.0	16.2	17.4	9.2	11	30.2	22	86	47	75	69	25	18
August	—	—	—	—	—	14.4	21.7	15.4	16.7	8.8	4	30.6	9. 10	91	49	82	74	30	9. 10. 23
September	—	—	—	—	—	9.4	15.4	10.4	11.4	2.0	16	25.4	1	92	52	85	77	27	10
Oktober	—	—	—	—	—	7.0	13.6	8.9	9.6	−1.8	15	19.9	4	98	60	89	82	23	15
November	—	—	—	—	—	0.9	3.5	1.9	2.1	−11.8	27	17.2	4	93	78	90	87	36	10
Dezember	—	—	—	—	—	−1.6	2.1	−0.6	−0.2	−15.7	6	13.5	30	94	74	89	86	42	30
Jahr	—	—	—	—	—	6.4	12.2	7.8	8.5	−15.7	XII	30.8	VI	90	57	81	76	19	VI

Beobachter: **W. Bührer.**

Wintersingen.

Bewölkung				Niederschlag			Zahl der Tage								Windverteilung									1925
7⁸⁰	13⁸⁰	21⁸⁰	Mittel	Summe	Maximum	Tag	● *	●* ≧1,0	*	▲	⌂	≡	heiter	trübe	N	NE	E	SE	S	SW	W	NW	Calmen	
5.8	6.5	5.8	6.0	60	15	4	13	9	3	—	—	2	8	12	—	—	14	5	1	4	12	12	45	Januar
8.1	6.3	4.9	6.4	63	21	14	15	14	9	—	—	2	3	10	—	2	3	7	1	2	15	13	41	Februar
8.5	7.3	7.4	7.7	52	6	28	16	13	14	—	—	4	3	20	3	5	8	1	1	2	18	10	45	März
7.7	7.1	7.4	7.1	117	20	19	18	18	—	—	2	—	3	17	1	1	4	6	1	2	16	10	49	April
6.4	5.5	5.8	5.9	141	26	22	16	16	—	1	5	—	7	12	3	2	11	6	1	1	15	12	42	Mai
4.2	3.5	4.0	3.9	27	7	13	9	8	—	—	1	—	14	7	2	2	11	7	1	—	16	18	33	Juni
5.7	6.4	5.7	5.9	135	37	30	15	14	—	1	5	—	4	8	2	1	8	—	1	2	16	18	45	Juli
5.9	5.4	4.5	5.3	182	33	4	18	13	—	1	4	1	7	7	3	2	1	5	2	3	15	10	52	August
7.3	6.9	6.3	6.8	105	19	17	20	17	—	—	—	2	2	13	1	2	3	4	1	2	12	23	42	September
7.0	6.5	6.4	6.6	31	7	19	12	8	—	—	—	4	5	13	3	—	—	1	2	2	10	12	63	Oktober
8.8	8.9	8.1	8.6	61	13	5	13	10	5	—	—	3	1	22	2	1	13	4	1	—	12	5	52	November
7.8	7.3	7.6	7.6	140	23	20	21	18	10	—	—	2	4	18	1	—	4	3	2	4	22	16	41	Dezember
6.9	6.5	6.2	6.5	1114	37	VII	186	158	41	3	17	20	61	159	21	18	80	49	15	24	179	159	550	Jahr

Beobachter: **T. Bider.**

Langenbruck.

6.0	6.6	5.5	6.0	58	15	4	11	9	3	—	—	4	9	14	10	—	21	13	8	6	6	17	12	Januar
7.8	6.7	5.7	6.7	80	25	14	18	16	11	—	—	—	3	11	12	4	4	4	6	8	26	18	2	Februar
7.8	7.8	7.4	7.7	40	9	22	14	11	12	—	—	3	5	22	23	10	9	5	—	—	19	14	13	März
8.0	7.8	7.1	7.6	117	15	16	18	17	3	—	1	1	2	18	23	8	4	9	2	5	12	13	14	April
7.3	5.8	6.5	6.5	140	20	18	19	16	1	—	6	1	5	13	7	—	25	4	8	3	22	9	15	Mai
4.8	5.5	4.4	4.9	70	35	13	10	10	—	1	3	1	9	6	26	10	17	4	3	1	8	14	7	Juni
6.5	7.2	6.7	6.8	156	31	30	17	14	—	—	7	—	—	11	12	6	5	3	7	6	19	10	25	Juli
7.3	6.1	6.1	6.5	135	34	11	16	14	—	—	4	—	5	13	11	4	20	5	7	7	20	8	11	August
7.9	7.6	7.3	7.6	109	18	24	19	14	—	—	1	—	1	17	28	7	12	—	2	3	22	6	10	September
7.3	6.8	5.1	6.4	29	6	19	10	8	—	—	—	7	6	12	18	5	11	7	6	7	10	7	22	Oktober
8.8	9.1	8.3	8.7	72	13	5	13	10	4	—	—	11	1	25	18	3	16	9	10	1	16	8	9	November
7.7	7.2	7.2	7.4	191	29	25	18	18	9	—	1	2	4	21	6	—	9	8	4	10	32	9	15	Dezember
7.3	7.0	6.4	6.9	1197	35	VI	183	157	43	1	23	30	50	183	194	57	153	71	63	57	212	133	155	Jahr

Beobachter: **K. Illi.**

Weissenstein.

4.3	4.9	3.4	4.2	66	12	30	12	12	9	—	—	5	12	5	1	—	1	1	1	15	7	—	67	Januar
7.6	6.1	5.5	6.4	153	26	14	18	17	6	—	—	14	4	10	—	—	—	—	11	14	11	1	47	Februar
7.6	7.2	8.0	7.6	38	6	17	15	12	14	—	—	14	3	19	8	—	1	—	—	1	1	4	78	März
7.4	6.7	7.3	7.1	147	22	28	21	19	7	—	—	14	3	15	—	—	1	—	4	2	2	3	78	April
6.1	6.6	5.1	5.9	134	22	28	22	21	1	—	4	12	5	13	9	1	1	3	22	4	11	11	31	Mai
4.0	4.4	3.4	3.9	41	17	13	7	6	—	—	—	6	9	5	24	1	—	2	—	—	8	20	35	Juni
6.0	7.6	5.5	6.4	143	32	6	17	16	—	—	7	9	1	10	14	1	3	2	3	4	21	8	37	Juli
5.6	6.9	4.7	5.7	144	32	4	17	16	1	—	2	9	3	7	9	—	2	4	13	5	19	7	34	August
7.4	7.2	6.4	7.0	118	24	17	16	5	1	—	—	11	3	15	14	—	3	—	13	2	34	7	17	September
6.1	6.3	3.5	5.3	28	6	22	15	9	2	—	—	13	7	8	13	2	1	3	13	5	21	5	30	Oktober
6.7	7.8	6.3	6.9	99	36	7	13	10	7	—	—	12	7	16	11	1	2	1	2	5	21	11	36	November
7.5	6.7	6.5	6.9	284	36	28	20	20	14	—	—	9	6	17	6	—	8	5	13	9	31	8	13	Dezember
6.4	6.5	5.5	6.1	1395	36	XI XII	193	173	72	—	13	128	63	140	109	6	23	21	95	66	187	85	503	Jahr

Beobachter: **B. u. G. Glutz.**

Solothurn.

7.6	7.7	7.2	7.5	39	12	4	11	9	3	—	—	13	3	17	—	6	10	1	—	3	18	8	47	Januar
8.4	6.8	6.1	7.1	79	26	14	15	11	6	—	—	4	1	11	1	—	2	3	1	8	20	8	41	Februar
8.3	7.1	6.7	7.4	17	4	15	11	9	9	—	—	1	3	18	3	10	24	2	—	2	8	6	38	März
8.0	7.2	7.1	7.4	139	17	20	20	17	1	—	—	1	1	15	—	3	6	4	1	5	12	8	51	April
6.6	6.3	6.2	6.4	141	20	28	21	19	—	—	2	—	4	11	3	3	12	3	2	6	6	5	53	Mai
4.3	4.3	4.1	4.2	63	33	13	6	6	—	—	1	—	10	5	6	9	21	6	2	3	3	10	29	Juni
6.0	6.8	6.5	6.4	132	24	19	18	15	—	—	—	2	0	7	—	6	12	3	1	2	2	13	54	Juli
6.1	5.3	4.7	5.4	157	32	4	17	14	—	—	1	1	6	6	—	3	3	7	1	1	12	10	56	August
7.2	6.5	5.1	6.3	128	31	17	16	14	—	—	—	3	1	8	2	4	8	1	2	1	8	18	46	September
8.9	6.7	5.5	7.0	32	9	19	11	10	—	—	—	6	1	11	—	2	16	4	1	2	5	9	54	Oktober
9.5	9.1	8.7	9.1	100	37	7	14	9	6	—	—	6	—	25	—	22	8	—	—	1	5	17	37	November
8.8	7.3	6.8	7.6	218	43	25	18	16	4	—	1	6	2	15	-	5	1	1	—	6	24	14	42	Dezember
7.5	6.7	6.2	6.8	1245	43	XII	178	149	29	—	5	43	32	149	15	73	124	35	11	40	123	126	548	Jahr

Langnau i. E.

$\lambda = 7^\circ 47'$, $\beta = 46^\circ 56'$, $H = 685^m$, $G = -$ ‰, $h_r = 1.6^m$

1925	Luftdruck					Luft-Temperatur								Relative Feuchtigkeit					
	Mittel	Minimum	Tag	Maximum	Tag	7^{30}	13^{30}	21^{30}	Mittel	Minimum	Tag	Maximum	Tag	7^{30}	13^{30}	21^{30}	Mittel	Minimum	Tag
Januar	—	—	—	—	—	-1.4	3.6	-0.3	0.4	-6.4	25	10.2	3	94	72	92	86	37	2
Februar	—	—	—	—	—	-0.7	5.2	0.3	1.3	-7.0	21	11.3	15	85	62	85	77	38	6
März	—	—	—	—	—	-2.1	3.3	-0.1	0.3	-12.0	13	8.3	27	84	59	80	74	32	19
April	—	—	—	—	—	5.0	10.8	6.0	7.0	0.7	18	19.6	19	90	63	88	80	39	7
Mai	—	—	—	—	—	9.4	15.7	9.9	11.2	1.8	1	23.3	16	87	57	88	77	33	16
Juni	—	—	—	—	—	13.5	20.4	14.0	15.5	8.7	24	27.2	12	82	50	79	70	34	20
Juli	—	—	—	—	—	14.0	20.0	14.7	15.9	9.8	11	30.4	22	88	57	90	78	38	8
August	—	—	—	—	—	13.1	19.9	14.0	15.3	9.4	4	28.7	10	93	58	92	81	43	10
September	—	—	—	—	—	8.0	14.1	9.5	10.3	2.6	16	21.4	1	95	61	91	82	48	6
Oktober	—	—	—	—	—	6.2	12.9	7.5	8.5	-3.6	16	19.0	7	95	63	93	84	37	16
November	—	—	—	—	—	-0.2	3.4	0.8	1.2	-13.6	27	17.4	4	94	80	93	89	51	4
Dezember	—	—	—	—	—	-2.8	1.2	-1.4	-1.1	-18.4	6	13.3	30	87	76	84	82	38	30
Jahr	—	—	—	—	—	5.2	10.9	6.3	7.2	-18.4	XII	30.4	VII	90	63	88	80	32	III

St. Beatenberg.

$\lambda = 7^\circ 48'$, $\beta = 46^\circ 41'$, $H_b = 1148^m$, $G = -0.05$ ‰, $h_r = 1.1^m$

Januar	672.2	664.1	2	678.5	16	-0.1	2.9	0.6	1.0	-7.0	7	9.4	3	63	64	60	62	24	2
Februar	661.1	648.7	15	675.0	5	-1.1	2.5	-0.6	0.0	-7.1	8	6.2	12	70	59	71	67	36	3
März	662.2	651.2	26	670.9	16	-3.5	0.9	-2.7	-2.0	-14.0	13	8.9	31	78	61	81	73	40	17
April	661.0	652.7	26	666.5	1	3.4	7.8	3.6	4.6	-1.9	17	16.5	19	76	63	79	72	32	23
Mai	662.9	656.6	28	672.9	31	7.9	12.6	7.5	8.9	-0.9	2	21.0	17	77	62	78	73	39	3. 4
Juni	664.9	659.3	25	670.0	3	11.7	17.4	11.8	13.2	5.2	20	22.9	11	79	59	74	70	42	20
Juli	665.5	656.3	3	670.8	7	12.3	15.8	12.0	13.0	7.4	10	25.0	22	80	68	79	76	41	22
August	666.7	657.8	25	672.1	28. 31	12.1	16.5	11.6	12.9	4.9	2	24.9	10	81	68	81	77	35	4
September	665.6	657.2	23	671.1	1	7.0	11.3	7.2	8.2	2.5	29	18.2	1	84	69	82	79	49	12
Oktober	664.6	651.1	24	670.8	5	5.7	10.1	6.8	7.3	-2.0*	15	16.1	7	75	67	71	71	40	22
November	660.5	642.3	9	669.4	20	-0.8	1.7	-0.4	-0.0	-11.0	27	14.4	4	80	76	80	78	39	23
Dezember	661.6	643.3	20	672.8	5	-2.2	0.2	-1.5	-1.2	-14.1	4	12.8	30	72	66	64	67	30	30
Jahr	664.1	642.3	XI	678.5	I	4.4	8.3	4.7	5.5	-14.1	XII	25.0	VII	76	65	75	72	24	I

Interlaken (Unterseen).

$\lambda = 7^\circ 51'$, $\beta = 46^\circ 42'$, $H_b = 594.7^m$, $G = 0.04$ ‰, $h_r = 1.5^m$

Januar	719.8	710.9	2	726.4	16	-0.6	3.8	0.7	1.2	-4.4	14	9.0	3. 4	93	73	87	84	44	4
Februar	708.1	693.1	15	722.8	3	0.2	6.0	1.7	2.4	-4.2	8. 21	15.4	19	83	55	75	71	38	12
März	709.4	696.9	26	719.3	16	-0.8	4.5	1.5	1.7	-9.6	13	11.0	31	82	56	74	70	36	16
April	707.1	699.2	26	713.1	2	5.7	11.8	7.0	7.9	1.6	25	19.2	19	86	54	77	72	28	6
Mai	708.4	701.3	28	718.7	31	9.7	16.3	11.0	12.0	1.2	2	23.6	16. 17	86	51	75	70	36	3. 4
Juni	710.8	704.9	25	716.7	3	13.4	21.2	14.9	16.1	7.8	25	27.6	11	83	46	71	67	33	20
Juli	710.5	700.1	3	716.5	7	14.1	19.9	15.2	16.1	9.0	11	27.0	21	86	55	80	74	36	28
August	711.8	702.4	25	717.7	29	13.6	19.8	14.6	15.6	8.6	2	28.0	10	89	55	81	75	39	8
September	711.5	701.2	23	717.1	14	8.8	14.9	10.4	11.1	4.0	27	21.0	1	90	53	84	76	42	27
Oktober	710.6	695.9	24	716.8	5	6.6	13.6	8.9	9.5	-1.2	16	19.4	6	90	54	82	75	38	16
November	707.7	686.8	8	716.6	20	1.2	4.1	2.4	2.5	-8.4	27	15.8	4	87	73	90	84	50	4
Dezember	708.7	688.2	20	722.9	5	-1.0	1.1	-0.6	-0.3	-13.0	5	12.0	31	84	72	81	79	37	20
Jahr	710.4	686.8	XI	726.4	I	5.9	11.4	7.3	8.0	-13.0	XII	28.0	VIII	87	58	80	75	28	IV

Meiringen.

$\lambda = 8^\circ 12'$, $\beta = 46^\circ 44'$, $H_b = 604.7^m$, $G = 0.03$ ‰, $h_r = 1.6^m$

Januar	719.0	709.7	2	725.3	16	-2.2	1.7	-0.6	-0.4	-6.0	21. 23	5.8	3	96	79	92	82	42	23
Februar	707.2	693.3	15	722.1	4	0.0	5.3	2.0	2.3	-5.3	8	12.0	12	78	47	69	65	15	26
März	708.6	696.0	26	719.0	16	-1.4	3.8	1.1	1.2	-9.5	14	11.5	31	85	49	73	69	20	2
April	706.1	698.1	26	712.1	2	5.2	11.6	8.1	8.3	0.3	18	19.6	19	86	47	67	67	22	5. 6
Mai	707.4	700.2	28	718.2	31	8.6	16.4	12.6	12.6	2.2	3	24.3	17	89	46	63	66	21	17
Juni	709.9	703.5	25	716.2	3	12.2	19.5	15.2	15.5	8.0	30	24.5	12	89	46	71	69	32	2. 30
Juli	709.7	699.2	3	714.9	7	13.6	19.0	16.1	16.2	8.8	11	27.4	22	94	54	80	76	20	22
August	710.9	701.7	25	717.0	29	12.4	18.8	15.5	15.5	8.3	4	26.0	10	97	59	86	81	35	3
September	710.8	701.8	23	716.2	14	8.1	14.0	10.8	10.9	2.8	16	23.5	23	96	53	86	78	21	23
Oktober	709.8	695.1	24	716.0	5	6.0	12.6	8.5	8.9	-1.0	16	18.3	22	94	53	87	78	23	22
November	706.6	684.4	9	716.2	20	0.4	3.7	1.6	1.8	-10.7	27	14.4	4	93	75	91	86	27	9
Dezember	708.0	687.8	20	722.0	5	-2.4	-0.0	-1.6	-1.4	-15.2	6	10.8	22	83	79	83	82	22	20. 22
Jahr	709.5	684.4	XI	725.3	I	5.0	10.5	7.4	7.6	-15.2	XII	27.4	VII	90	57	79	75	15	II

Beobachter: Frl. **R. Zbinden.** **Langnau i. E.**

Bewölkung				Niederschlag			Zahl der Tage								Windverteilung									1925
7³⁰	13³⁰	21³⁰	Mittel	Summe	Maximum	Tag	● *	●* ≥1.0	*	▲	⌇	≡	heiter	trübe	N	NE	E	SE	S	SW	W	NW	Calmen	
6.2	6.7	5.7	6.2	53	12	4	11	10	4	—	—	3	7	12	—	—	28	20	—	4	15	—	26	Januar
7.8	7.2	6.4	7.1	50	15	15	12	10	9	—	—	—	1	13	2	—	1	8	2	4	26	15	26	Februar
8.0	8.1	7.7	7.9	33	7	8	14	9	11	—	—	—	4	22	5	11	25	6	—	1	15	9	21	März
8.2	8.3	7.8	8.1	119	23	24	22	17	3	—	1	—	1	18	2	1	6	4	4	—	27	28	18	April
6.7	7.8	6.8	7.1	143	37	17	18	18	2	—	4	—	4	17	5	3	17	4	4	8	24	13	15	Mai
5.3	5.5	4.9	5.2	96	18	1	11	11	—	—	1	—	6	8	5	5	26	6	2	—	14	29	3	Juni
6.9	7.6	7.5	7.3	131	47	9	18	15	—	—	5	—	1	16	1	4	11	2	6	—	33	26	10	Juli
6.1	6.4	5.1	5.9	130	29	11	14	12	—	—	3	1	5	10	9	—	6	5	11	1	17	16	28	August
7.6	7.5	6.4	7.2	113	18	24	17	13	—	—	2	—	4	17	3	1	13	—	6	3	31	16	17	September
7.2	5.8	5.5	6.2	17	7	23	7	4	—	—	—	1	5	13	—	1	21	7	8	1	26	3	26	Oktober
8.8	8.8	9.0	8.9	72	23	7	16	14	11	—	—	5	1	24	2	—	36	18	4	1	21	—	8	November
7.0	7.1	7.2	7.1	132	23	27	20	17	8	—	—	—	4	17	1	—	27	4	1	3	38	10	9	Dezember
7.2	7.2	6.7	7.0	1089	47	VII	180	150	48	—	16	10	43	187	35	26	217	84	48	26	287	165	207	Jahr

Beobachter: **K. Lindt.** **St. Beatenberg.**

4.6	6.3	4.4	5.1	52	20	4	9	9	9	—	—	10	6	6	—	—	—	—	—	—	—	—	—	Januar
5.8	5.6	5.1	5.5	72	29	15	14	13	14	—	—	3	6	6	—	—	—	—	—	—	—	—	—	Februar
7.5	7.4	7.5	7.5	75	16	8	14	13	14	—	—	13	4	18	—	—	—	—	—	—	—	—	—	März
7.3	6.9	6.6	6.9	152	24	16	18	18	7	—	—	11	3	13	—	—	—	—	—	—	—	—	—	April
6.1	6.4	6.0	6.2	112	14	18	19	17	1	—	2	6	4	14	—	—	—	—	—	—	—	—	—	Mai
4.6	5.7	6.4	5.6	105	19	13	12	12	—	—	3	2	5	8	—	—	—	—	—	—	—	—	—	Juni
5.7	7.2	7.0	6.6	185	63	9	18	17	—	—	5	3	3	13	—	—	—	—	—	—	—	—	—	Juli
5.3	4.8	4.9	5.0	207	53	11	14	12	—	—	1	5	9	7	—	—	—	—	—	—	—	—	—	August
6.5	6.0	6.3	6.3	169	31	17	17	15	—	—	—	8	5	11	—	—	—	—	—	—	—	—	—	September
5.5	5.2	4.5	5.1	25	8	23	7	6	—	—	—	6	8	7	—	—	—	—	—	—	—	—	—	Oktober
7.0	7.9	6.7	7.2	123	18	7	14	14	9	—	—	9	2	14	—	—	—	—	—	—	—	—	—	November
7.2	7.1	5.6	6.6	139	37	25	18	15	11	—	—	—	4	14	—	—	—	—	—	—	—	—	—	Dezember
6.1	6.4	5.9	6.1	1416	63	VII	174	161	65	—	11	76	59	131	—	—	—	—	—	—	—	—	—	Jahr

Beobachter: **U. Fuchs.** **Interlaken** (Unterseen).

7.4	6.6	6.3	6.8	37	10	4	11	7	6	—	—	5	5	14	1	8	37	—	—	—	4	2	41	Januar
6.2	5.5	6.1	5.9	56	30	15	11	10	8	—	—	—	4	7	8	1	22	—	—	—	9	12	32	Februar
7.7	6.6	7.5	7.3	44	9	28	11	10	10	—	—	2	4	18	6	2	10	—	—	3	17	12	43	März
7.5	6.6	7.0	7.0	108	20	24	20	16	—	—	—	—	3	14	5	—	22	—	—	1	29	12	21	April
6.2	6.4	6.5	6.4	84	10	5	17	16	1	—	1	—	4	16	2	3	16	—	—	1	23	15	33	Mai
4.1	4.7	5.7	4.8	90	21	13	11	11	—	—	—	—	7	6	7	5	16	3	1	1	19	7	31	Juni
6.3	6.9	7.2	6.8	167	62	9	17	15	—	—	1	—	2	14	3	5	15	1	—	—	12	7	50	Juli
5.2	5.6	4.7	5.2	143	39	11	13	13	—	—	—	—	8	9	6	5	16	—	1	1	11	18	35	August
6.8	6.1	6.0	6.3	117	27	17	16	13	—	—	—	—	6	11	2	1	9	2	—	—	13	17	46	September
6.8	4.5	4.9	5.4	15	6	23	6	5	—	—	—	—	7	8	—	4	16	—	—	1	10	14	48	Oktober
8.2	8.7	9.1	8.7	82	14	5	14	13	10	—	—	—	1	23	10	6	11	1	—	1	10	11	40	November
8.3	7.9	6.9	7.7	133	41	25	18	16	9	—	—	1	2	20	3	3	24	1	—	1	3	14	44	Dezember
6.7	6.3	6.5	6.5	1076	62	VII	165	145	44	—	2	8	53	160	53	43	214	8	2	10	160	141	464	Jahr

Beobachter: **A. Michel.** **Meiringen.**

6.5	5.7	5.6	5.9	34	8	6	9	9	5	—	—	7	5	9	—	—	—	—	—	—	1	—	92	Januar
6.4	6.0	5.6	6.0	78	46	15	10	8	6	—	—	—	3	9	—	—	8	1	2	—	4	2	67	Februar
7.9	7.8	7.6	7.8	52	14	9	13	11	10	—	—	—	3	22	—	—	1	—	—	—	1	3	88	März
7.2	6.6	6.9	6.9	106	20	24	16	14	1	—	—	—	2	12	—	—	5	1	1	—	8	5	70	April
6.3	6.1	6.3	6.2	74	16	24	14	13	—	—	—	—	3	8	—	—	4	1	—	—	10	11	67	Mai
5.4	5.5	6.4	5.8	114	19	13	13	13	—	—	1	—	3	9	—	—	0	2	—	1	9	7	71	Juni
6.6	7.1	7.5	7.1	118	52	9	20	15	—	—	1	—	—	15	—	—	1	1	—	—	4	12	75	Juli
5.9	5.5	6.2	5.9	183	54	11	13	11	—	—	1	—	4	10	—	—	—	—	—	—	3	11	79	August
6.5	6.3	7.3	6.7	134	40	24	15	13	—	—	—	—	2	12	—	—	2	—	—	2	3	8	75	September
5.7	4.4	5.9	5.3	35	12	14	5	5	—	—	—	—	5	6	—	—	2	—	—	1	8	4	78	Oktober
7.5	8.6	8.9	8.3	96	15	5	13	13	7	—	—	7	1	21	—	—	2	—	—	1	2	6	79	November
7.3	7.1	6.5	7.0	134	40	25	17	17	7	—	—	2	3	16	—	—	5	—	—	—	—	1	87	Dezember.
6.6	6.4	6.7	6.6	1158	54	VIII	158	142	36	—	3	16	34	149	—	—	30	6	3	5	53	70	928	Jahr

Guttannen.

$\lambda = 8^\circ 17'$, $\beta = 46^\circ 39'$, $H_b =$ ca. 1055^{m}, $G = -0.04\ ^{m}/_{m}$, $h_r = 1.5^{m}$

1925	Luftdruck					Luft-Temperatur								Relative Feuchtigkeit					
	Mittel	Minimum	Tag	Maximum	Tag	7^{30}	13^{30}	21^{30}	Mittel	Minimum	Tag	Maximum	Tag	7^{30}	13^{30}	21^{30}	Mittel	Minimum	Tag
Januar	679.5	670.8	3	686.1	15.16	-1.2	1.1	-0.3	-0.2	-7.7	20	8.2	4	86	79	83	83	32	22
Februar	668.7	655.8	15	682.5	4	-1.1	2.4	0.0	0.3	-8.1	23	7.1	11	80	69	81	77	37	26
März	669.3	657.9	26	678.9	16	-3.4	1.6	-1.8	-1.4	-11.1	13	8.6	31	93	77	92	87	46	31
April	668.1	659.8	25.26	673.5	2	3.5	8.4	5.1	5.5	-1.9	28	16.3	19	90	72	85	82	36	5
Mai	669.9	663.6	1	680.4	31	7.4	13.5	9.2	9.9	-1.4	3	22.3	16	92	68	84	81	36	4. 16
Juni	672.9	666.1	25	679.1	3	10.6	17.1	12.5	13.2	6.4	26	23.0	2.12.17	95	70	89	85	38	2
Juli	672.7	663.9	3	677.5	7	12.2	17.0	13.6	14.1	6.4	11	29.7	22	93	71	93	86	31	22
August	673.9	664.6	25	679.5	29.31	11.3	17.3	13.2	13.7	6.6	3	26 4	9	93	72	91	85	45	10. 23
September	672.9	665.4	23	678.2	1	7.1	12.0	9.0	9.2	1.9	16	19.5	23	96	73	92	87	40	16
Oktober	672.0	657.4	24	678.5	5	5.8	10.6	7.5	7.9	-2.0	16	17.0	7	91	77	87	85	35	27
November	667.8	649.3	9	676.7	20	-0.9	1.4	-0.4	-0.0	-11.2	27	13.4	4	95	92	95	94	55	16
Dezember	669.1	652.7	20	680.8	5	-2.8	-1.2	-2.4	-2.2	-15.5	4	12.0	30	91	89	90	90	55	21. 22
Jahr	671.4	649.3	XI	686.1	I	4.0	8.4	5.4	5.8	-15.5	XII	29.7	VII	91	76	89	85	31	VII

Freiburg.

$\lambda = 7^\circ 9'$, $\beta = 46^\circ 47'$, $H_b = 670^{m}$, $G = -\ ^{m}/_{m}$, $h_r = 1.6^{m}$

Januar	—	—	—	—	—	-0.2	3.1	0.6	1.0	-7.3	14	12.4	3	83	72	83	80	28	2
Februar	—	—	—	—	—	0.6	4.9	1.9	2.3	-4.4	8	10.6	12	76	56	73	68	31	6
März	—	—	—	—	—	-1.3	3.4	0.5	0.8	-11.9	13	10.6	31	77	53	70	67	27	17
April	—	—	—	—	—	5.2	10.2	7.0	7.4	1.6	18	15.8	19	81	56	71	69	35	7. 23
Mai	—	—	—	—	—	9.3	15.2	11.2	11.7	1.8	1	21.8	16	80	48	70	66	29	24
Juni	—	—	—	—	—	13.1	19.5	15.3	15.8	8.7	25	26.2	12	71	43	55	56	23	20
Juli	—	—	—	—	—	14.0	19.3	16.7	16.2	9.7	10	26.4	22	77	49	65	64	30	29
August	—	—	—	—	—	13.4	18.9	15.1	15.6	7.1	2	28.2	10	80	54	71	68	30	8. 15
September	—	—	—	—	—	8.8	13.9	10.2	10.8	2.8	15	21.8	20	82	54	75	70	30	25
Oktober	—	—	—	—	—	7.0	12.5	9.2	9 4	-2.0	16	18.5	21	82	59	75	72	26	15
November	—	—	—	—	—	0.3	2.9	1.4	1.5	-9.5	27	16.2	4	88	77	84	83	41	4
Dezember	—	—	—	—	—	-1.3	1.5	-0.1	0.0	-16.2	5	13.1	30	77	70	72	73	34	19. 22
Jahr	—	—	—	—	—	5.7	10.4	7.4	7.7	-16.2	XII	28.2	VIII	80	58	72	70	23	VI

Marsens.

$\lambda = 7^\circ 4'$, $\beta = 46^\circ 39'$, $H_b = 727^{m}$, $G = -\ ^{m}/_{m}$, $h_r = 1.5^{m}$

Januar	—	—	—	—	—	-0.2	3.8	0.3	1.1	-7.6	8	11.6	3	83	69	82	78	36	2
Februar	—	—	—	—	—	-0.7	4.9	0.9	1.5	-7.4	23	11.0	12	83	67	81	77	33	6
März	—	—	—	—	—	-1.7	3.4	0.3	0.6	-17.2	13	11.6	31	81	58	83	74	28	14
April	—	—	—	—	—	5.4	10.9	6.0	7.1	1.2	6	14.8	9. 23	84	60	82	75	34	6
Mai	—	—	—	—	—	9.4	15.8	9.9	11.2	-0.2	3	22.4	16	84	54	85	74	35	16. 27
Juni	—	—	—	—	—	13.4	20.3	13.5	15.2	8.0	24	27.8	9	78	48	74	67	19	20
Juli	—	—	—	—	—	13.5	19.3	14.5	15.4	8.4	11	28.2	22	82	56	80	73	38	1. 2
August	—	—	—	—	—	13.1	20.4	14.0	15.4	7.0	22	27.6	10	82	55	85	74	36	10
September	—	—	—	—	—	7.5	14.5	9.1	10.0	0.0	14. 15	21.0	1	91	60	87	79	32	25
Oktober	—	—	—	—	—	6.2	12.4	7.2	8.3	-5.0	16	18.8	7	88	67	88	81	37	16
November	—	—	—	—	—	-0.7	3.8	1.0	1.3	-10.4	27	16.0	4	91	78	89	86	50	4
Dezember	—	—	—	—	—	-3.3	0.7	-2.6	-1.9	-20.2	6	11.4	30	80	69	83	78	38	19
Jahr	—	—	—	—	—	5.2	10.9	6.2	7.1	-20.2	XII	28.2	VII	84	62	83	76	19	VI

La Chaux-de-Fonds.

$\lambda = 6^\circ 50'$, $\beta = 47^\circ 7'$, $H_b = 986.5^{m}$, $G = -0.01\ ^{m}/_{m}$, $h_r = 1.3^{m}$

Januar	685.4	676.2	2	692.1	16	-2.6	3.0	-1.6*	-0.7	-9.5	13	7.8	21	88*	75*	90*	84*	30	13
Februar	674.9	662.1	15	687.7	5	-0.7	2.5	-0.5*	0.2	-8.6	8	7.5	12	94	81	94	90	50	4. 10. 11
März	676.3	667.1	1	685.5	16	-3.8	-0.0	-2.4	-2.2	-15.8	13	4.6	2	95	79	94	89	55	20
April	675.0	665.4	26	680.2	2	3.3	7.5	3.6	4.5	0.0	17. 18 / 27	16.2	23	93	82	92	89	40	23
Mai	675.9	670.4	1	685.6	31	9.9	13.3	7.7	9.6	0.8	2	20.5	17	85	65	84	78	39	4
Juni	678.9	672.1	25	684.5	3	14.6	17.0	12.4	14.1	7.2	28	24.2	12	78	62	79	73	39	16
Juli	678.5	668.7	3	683.8	8	13.4	17.2	13.5	14.4	8.0	10	30.0	22	84	67	82	78	38	22
August	679.4	670.3	24	685.6	30	12.3	17.6	13.7	14 4	8.2	27	28.5	9. 10	88	66	84	79	40	9
September	678.5	669.2	23	684.1	1	7.2	10.7	7.5	8.2	2.0	5	20.2	19	93	74	92	86	50	19
Oktober	677.4	663.1	24	683.8	5	5.6	11.6	7.0	7.8	0.1	14	21.0	21	95	73	89	86	40	27
November	673.0	—	—	—	—	-1.7	2.2	-0.5	-0.1	-11.2	27	15.0	4	96	83	96	91	45	22
Dezember	674.0	—	—	—	—	-3.2	-0.3	-2.5	-2.1	-21.0	4	13.0	30	92	86	91	90	50	19
Jahr	677.3	—	—	—	—	4.5	8.5	4.8	5.7	-21.0	XII	30.0	VII	90	74	89	84	30	I

Beobachter: **Hs. Huber.**

Guttannen.

Bewölkung				Niederschlag			Zahl der Tage								Windverteilung									1925
7^{30}	13^{30}	21^{30}	Mittel	Summe	Maximum	Tag	● *	●* ≥10	*	▲	⚡	≡	heiter	trübe	N	NE	E	SE	S	SW	W	NW	Calmen	
4.7	5.0	3.4	4.4	42	13	5	8	7	7	—	—	2	11	6	—	—	—	9	—	—	—	2	82	Januar
6.0	5.5	5.4	5.6	192	101	15	8	7	6	—	—	—	6	8	—	1	1	29	—	—	—	7	46	Februar
7.7	7.5	7.0	7.4	111	17	28	14	13	13	—	—	—	3	16	—	—	1	9	—	—	—	18	65	März
6.9	6.7	6.9	6.8	148	31	24	15	14	6	—	—	6	3	13	—	—	—	23	—	—	3	13	51	April
6.3	5.9	5.7	6.0	130	29	24	14	14	2	—	—	4	3	10	—	—	—	17	—	2	6	16	52	Mai
5.4	5.8	6.3	5.8	88	25	13	13	11	—	—	1	—	7	10	—	—	—	3	—	—	2	20	65	Juni
6.2	7.3	8.2	7.2	123	41	9	17	15	—	—	—	1	1	15	—	—	1	8	—	1	—	21	62	Juli
5.6	5.4	6.2	5.7	226	62	11	13	13	—	—	2	3	3	11	—	—	—	9	—	—	1	26	57	August
7.4	6.6	6.5	6.8	169	40	24	17	16	—	—	—	4	5	16	1	—	—	12	—	—	4	26	47	September
4.7	4.2	4.5	4.5	54	20	24	6	5	1	—	—	6	11	6	—	—	1	14	—	—	4	7	67	Oktober
6.6	8.0	7.2	7.3	141	22	9	14	13	11	—	—	6	3	16	—	—	—	6	—	—	1	7	76	November
7.6	6.9	5.4	6.6	168	39	25	16	16	8	—	—	—	5	14	1	—	—	15	—	1	—	5	71	Dezember
6.3	6.2	6.1	6.2	1592	101	II	155	144	54	—	3	32	61	141	2	1	4	154	—	4	21	168	741	Jahr

Beobachter: **Physikal. Institut.**

Freiburg.

6.9	6.5	6.1	6.5	39	11	4	9	5	4	—	—	11	6	12	2	3	2	—	1	27	8	1	49	Januar
7.6	6.5	6.7	6.9	59	27	14	9	9	5	—	—	2	2	9	2	—	1	—	—	32	14	1	34	Februar
7.8	7.4	8.1	7.8	30	8	27	11	9	9	—	—	4	5	22	17	16	1	—	—	18	5	4	32	März
8.5	8.0	8.2	8.2	105	15	24	21	15	2	—	4	1	1	21	2	7	2	2	4	27	9	11	26	April
6.8	7.5	8.0	7.4	121	22	28	21	18	2	—	9	—	2	15	7	10	3	1	3	17	7	9	36	Mai
4.8	5.4	5.6	5.3	54	21	27	11	9	—	—	4	2	4	6	16	12	4	—	5	10	8	15	20	Juni
7.0	7.0	7.3	7.1	94	32	9	17	13	—	—	10	—	—	11	16	3	—	—	5	23	11	6	29	Juli
5.4	6.0	5.2	5.5	137	22	4	12	11	—	1	6	—	7	8	1	6	1	2	6	17	26	5	29	August
7.0	6.5	6.6	6.7	117	27	23	13	10	—	—	1	2	2	9	6	5	1	1	4	29	19	7	18	September
7.3	6.8	5.9	6.6	21	12	22	6	3	—	—	—	5	3	13	14	2	1	1	7	22	6	4	36	Oktober
9.2	8.9	8.3	8.8	59	19	5	12	12	7	—	—	12	—	21	9	—	3	—	—	26	13	2	37	November
8.3	6.7	6.8	7.3	100	24	20	18	15	8	—	1	4	2	17	3	1	—	—	3	47	9	1	29	Dezember
7.2	6.9	6.9	7.0	936	32	VII	160	129	37	1	35	43	34	164	95	65	19	7	38	295	135	66	375	Jahr

Beobachter: **N. Ruffieux.**

Marsens.

7.8	6.6	5.5	6.6	43	20	4	8	6	3	—	—	3	4	14	—	4	—	—	—	6	—	—	83	Januar
7.3	6.4	5.1	6.3	72	15	14	9	9	4	—	—	2	1	9	—	—	—	—	—	7	2	—	75	Februar
8.1	7.1	6.8	7.3	26	7	11	9	8	9	—	—	—	2	15	8	3	4	1	2	1	3	—	71	März
7.9	7.1	6.2	7.1	115	19	24	16	16	4	—	1	—	2	15	—	3	1	—	—	3	3	1	79	April
6.5	6.2	6.0	6.2	126	27	28	14	13	—	—	4	—	4	12	3	4	3	—	—	3	—	—	80	Mai
4.2	4.5	3.9	4.2	80	15	27	8	8	—	—	3	1	9	6	1	5	1	—	—	3	—	1	79	Juni
6.7	6.0	5.9	6.2	116	15	3	17	17	—	—	7	—	1	9	—	5	1	1	—	8	—	—	78	Juli
4.8	4.4	3.6	4.3	124	22	24	12	12	—	—	1	—	10	6	—	5	—	—	—	6	—	—	82	August
7.2	6.3	6.9	6.8	127	29	23	15	13	—	—	—	—	3	14	—	3	2	2	—	10	—	1	72	September
6.5	5.6	5.6	5.9	30	14	22	5	4	—	—	—	3	5	11	1	1	3	3	1	8	—	1	75	Oktober
9.2	8.9	8.9	9.0	83	18	5. 7	12	12	? 3	—	—	7	1	23	4	2	5	—	—	6	2	—	71	November
8.2	6.7	6.5	7.1	138	22	27	16	15	1	—	—	—	4	17	—	5	—	—	—	18	1	—	69	Dezember
7.0	6.3	5.9	6.4	1180	29	IX	141	133	24	—	16	16	46	151	17	40	20	7	3	79	11	4	914	Jahr

Beobachter: **E. Pellaton; G. Pythoud-Jacot.**

La Chaux-de-Fonds.

5.8	5.4	4.1	5.1	60	16	4	12	12	8	—	—	—	10	9	1	14	—	7	—	71	—	—	—	Januar
8.8	7.0	6.1	7.3	104	27	14	14	13	13	—	—	—	1	15	—	11	—	—	—	72	—	1	—	Februar
8.0	7.4	7.1	7.5	55	16	8	11	11	11	—	—	2	4	19	—	49	—	—	—	40	—	4	—	März
8.0	8.0	6.2	7.4	160	28	7	20	20	6	—	—	—	3	17	—	28	—	—	—	56	—	6	—	April
6.5	7.7	6.4	6.7	164	35	28	20	19	2	2	8	—	2	12	—	35	—	1	—	57	—	—	—	Mai
5.2	5.9	4.1	5.1	57	25	27	8	8	—	1	3	—	7	7	1	48	—	9	—	32	—	—	—	Juni
6.5	7.7	5.5	6.6	214	35	24	18	18	—	1	6	—	2	11	—	39	—	8	—	46	—	—	—	Juli
6.3	6.0	5.2	5.8	156	37	4	15	14	—	—	2	—	5	13	—	33	—	4	—	55	—	1	—	August
6.1	6.7	5.6	6.1	168	35	23	18	17	—	—	2	—	5	13	—	21	—	—	—	56	—	2	11	September
6.0	5.0	3.7	4.9	64	28	22	7	7	—	—	—	2	7	7	—	3	—	—	—	31	—	—	59	Oktober
0.3	7.0	6.5	6.6	129	40	7	10	10	7	—	—	—	6	16	—	12	—	1	—	20	—	1	56	November
7.0	6.1	5.5	6.2	191	46	26	23	23	12	—	1	—	5	14	—	2	—	—	—	31	—	—	60	Dezember
6.7	6.6	5.5	6.3	1522	46	XII	176	172	59	4	22	4	57	153	2	295	—	30	—	567	—	15	186? *)	Jahr

*) **La Chaux-de-Fonds.** Beobachterwechsel am 1. September.

Lausanne (Champ de l'air).

$\lambda = 6^{0}\,38'$, $\beta = 46^{0}\,31'$, $H = 552.9^{m}$, $G = 0.01\ ^{m}/_{m}$, $h_r = 1.4^{m}$

1925	Luftdruck					Luft-Temperatur								Relative Feuchtigkeit					
	Mittel	Minimum	Tag	Maximum	Tag	7^{30}	13^{30}	21^{30}	Mittel	Minimum	Tag	Maximum	Tag	7^{30}	13^{30}	21^{30}	Mittel	Minimum	Tag
Januar	723.5	715.2	2	729.7	15	1.4	4.0	2.1	2.4	−1.4	12	10.9	4	91	81	91	88	50	3
Februar	712.0	697.1	15	726.0	3	1.9	5.8	3.1	3.5	−1.6	23	12.7	12	88	69	93	80	49	12
März	713.2	702.3	26	722.0	13	0.0	4.8	2.0	2.2	−9.2	13	11.0	30	85	67	79	77	45	17
April	710.9	702.9	26	716.9	15	6.9	11.4	8.2	8.7	3.8	27	17.8	19	90	72	82	81	51	3
Mai	711.8	704.7	23	722.1	31	10.8	17.0	12.3	13.1	2.2	1	23.6	16	89	65	82	79	52	24.25
Juni	714.2	708.8	25	719.0	3	15.0	21.4	16.7	17.5	9.0	26	27.1	17	79	63	71	71	47	15
Juli	713.9	704.4	3	719.7	7	15.6	21.3	17.0	17.7	11.2	10	27.8	22	87	69	81	79	52	12
August	715.3	707.1	24.25	721.0	30	15.1	21.0	16.4	17.2	11.1	2	27.8	10	89	66	82	79	49	18
September	715.2	704.8	23	720.2	13	10.2	15.6	11.8	12.3	5.5	15	22.2	23	91	65	84	80	52	27
Oktober	714.3	700.1	24	719.8	5	8.2	13.5	10.0	10.4	0.4	15	18.0	7	94	71	87	84	38	15
November	711.3	691.0	9	720.5	20	2.6	4.6	2.9	3.2	−6.2	27	15.6	4	91	81	90	87	58	25
Dezember	712.7	692.3	20	726.0	5	1.0	2.8	1.6	1.8	−9.4	4	12.0	30	86	81	84	84	51	19
Jahr	714.0	691.0	XI	729.7	I	7.4	11.9	8.7	9.2	−9.4	XII	27.8	VII VIII	88	71	83	81	38	X

Montreux-Vernex. *)

$\lambda = 6^{0}\,54'$, $\beta = 46^{0}\,27'$, $H_b = 412^{m}$, $G = 0.04\ ^{m}/_{m}$, $h_r = 1.5^{m}$

Januar	736.4	727.5*	2	743.0	16	1.6	5.0	2.9	3.1	−2.0	21	12.1	4	87	75	87	83	44	3
Februar	724.3	708.3	15	739.0	3	2.3	6.6	4.2	4.3	−1.8	8	14.0	12	80	65	72	72	37	11
März	725.5	713.1	26	735.3	13	1.6	5.5	3.4	3.5	−8.0	13	12.0	30	80	63	75	73	42	17.30
April	723.0	714.9	26	729.6	15	7.3	11.9	9.5	9.5	4.2	19	19.6	19	85	65	74	75	46	3. 29
Mai	723.9	715.6	23	734.4	31	11.8	16.7	13.5	13.9	2.6	2	22.6	17	82	59	71	71	39	3
Juni	726.0	720.4	25	730.9	4	16.5	21.6	18.6	18.8	11.0	6	25.8	17	71	54	62	62	42	19
Juli	725.9	715.6	3	731.8	7	17.0	21.0	18.3	18.7	12.5	10	25.6	22	76	60	68	68	42	28
August	727.2	718.0	24	733.4	30	16.4	21.0	17.9	18.3	11.8	27	27.0	11	79	63	71	71	47	3
September	727.3	716.0	23	732.7	14	11.4	16.6	12.9	13.5	6.6	15	22.4	2	81	62	72	72	49	4
Oktober	726.5	712.2	23	732.3	5	9.6	14.2	11.2	11.5	3.2	15	19.2	22	80	65	78	74	40	22
November	723.9	702.1	8	733.3	20	3.4	5.8	4.2	4.4	−5.2	27	13.6	4	80	72	80	77	50	27
Dezember	725.4	703.0	20	739.9	5	0.7	3.9	1.9	2.1	−11.0	6	14.4	30	78	69	76	74	40	19
Jahr	726.3	702.1	XI	743.0	I	8.3	12.5	9.9	10.1	−12.0	XII	27.0	VIII	80	64	74	73	37	II

Leysin.

$\lambda = 7^{0}\,0'$, $\beta = 46^{0}\,21'$, $H = 1450^{m}$, $G = -\ ^{m}/_{m}$, $h_r = 1.5^{m}$

Januar	—	—	—	—	—	1.0	4.3	1.7	2.2	−6.4	7	9.3	3	53	47	50	50	13	2
Februar	—	—	—	—	—	−1.7	1.9	−0.8	−0.3	−8.3	23	8.7	12	66	57	65	63	22	11
März	—	—	—	—	—	−3.9	0.4	−3.0	−2.4	−16.3	13	6.4	31	76	64	77	76	35	2
April	—	—	—	—	—	2.7	6.8	3.1	3.9	−1.8	27	14.9	19	77	63	74	72	28	7
Mai	—	—	—	—	—	7.4	11.5	7.0	8.2	−2.9	1, 2	19.2	16	76	62	74	71	39	4
Juni	—	—	—	—	—	12.0	16.5	11.4	12.8	3.9	25	22.9	12	73	59	69	67	34	21
Juli	—	—	—	—	—	12.0	16.7	11.9	13.1	6.7	10	26.5	22	76	62	70	69	25	22
August	—	—	—	—	—	11.7	15.9	11.8	12.8	4.6	2	24.9	10	77	69	77	74	26	4
September	—	—	—	—	—	6.1	10.9	7.3	7.9	0.5	29	18.3	23	79	62	70	70	37	17
Oktober	—	—	—	—	—	6.1	10.3	7.0	7.6	−2.7	15	16.2	21	63	62	63	63	20	27
November	—	—	—	—	—	−0.2	2.7	0.1	0.7	−11.7	26	15.5	4	69	64	70	68	16	22
Dezember	—	—	—	—	—	−2.3	0.3	−1.9	−1.5	−12.7	4	11.7	30	69	60	64	64	26	6.8.19
Jahr	—	—	—	—	—	4.2	8.2	4.6	5.4	−16.3	III	26.5	VII	71	61	69	67	13	I

Siders.

$\lambda = 7^{0}\,32'$, $\beta = 46^{0}\,18'$, $H_b = 551.6^{m}$, $G = 0.00\ ^{m}/_{m}$, $h_r = 1.2^{m}$

Januar	723.5	715.4	2	729.8	18.20	−0.5*	5.0*	1.3*	1.8*	—	—	—	—	70	53	64	62	35	8.12 13
Februar	712.3	699.3*	15	727.7	4	0.7	7.1	1.8	2.9	−4.0	3. 4	11.0	12	67	39	59	55	15	12
März	713.2	702.1	26	722.7	13	1.1	7.6	3.1	3.7	−7.0	13	15.0	31	63	35	54	51	15	31
April	711.1	701.5	26	717.8	2	8.0	12.3	8.4	9.3	2.0	17	20.0	23	56	42	50	49	15	23
Mai	710.0	703.0	17	721.8	30	12.5	20.3	13.3	14.9	4.0	2, 3	28.0	16	62	35	55	51	15	16
Juni	712.7	706.0	25	718.2	3	16.9	25.6	18.8	20.0	11.1	28	34.0	1	57	34	48	46	20	1, 2
Juli	712.9	702.2	3	718.9	7	17.1	24.9	18.4	19.7	13.1	4. 11	34.4	22	62	37	53	51	20	4
August	714.5	706.2	25	721.1	29.30	15.7	23.1	16.9	18.1	10.8	2	32.6	10	69	49	65	61	25	9
September	714.9	704.8	23	720.9	1	11.0	18.6	11.9	13.3	5.0	15	25.0	2	70	42	62	58	25	16
Oktober	714.6	700,2	24	720.6	5	7.0	16.2	10.0	10.8	0.0	16	20.8	7	79	44	68	64	30	26.29 30
November	710.2	691.4	9	720.2	20	1.0	5.6	2.2	2.8	−6.5	28	17.0	4	85	67	89	80	40	13.22
Dezember	712.7	693.6	20	726.3	5	−2.5*	1.5*	−1.0*	−0.6*	—	—	—	—	85*	70*	80*	78	—	—
Jahr	713.6	691.4	XI	729.8	I	7.4	14.0	8.8	9.7	—	—	34.4	VII	69	46	62	59	—	—

*) **Montreux-Vernex.** Verlegung der Station und Beobachterwechsel auf 1. Januar 1925.

Beobachter: **D. Valet.**

Lausanne (Champ de l'air).

Bewölkung				Niederschlag			Zahl der Tage								Windverteilung									1925
7^{30}	13^{30}	21^{30}	Mittel	Summe	Maximum	Tag	● *	●* ≥1.0	*	▲	⌇	≡	heiter	trübe	N	NE	E	SE	S	SW	W	NW	Calmen	
7.4	6.9	7.2	7.2	34	14	4	10	6	2	—	—	9	3	16	4	9	5	1	1	13	10	1	49	Januar
6.1	5.1	5.4	5.5	85	50	14	11	10	4	—	—	—	4	4	1	15	3	6	2	15	12	3	27	Februar
5.6	5.6	5.9	5.7	17	5	14	9	8	6	—	—	—	6	8	12	33	7	3	3	6	10	0	19	März
7.3	5.9	6.1	6.4	77	13	20	20	13	—	—	1	—	2	12	2	16	2	3	3	8	21	4	31	April
4.9	5.1	5.5	5.2	113	34	28	16	15	1	—	6	—	5	7	4	13	6	5	4	20	10	—	31	Mai
3.3	3.5	3.7	3.5	58	20	2	8	6	—	1	4	—	10	3	13	21	5	4	6	12	8	1	20	Juni
5.1	4.8	5.0	5.0	69	15	9	15	11	—	—	2	—	5	4	4	14	2	6	2	21	9	4	31	Juli
4.7	4.3	4.4	4.5	141	24	3	11	11	—	—	4	—	8	6	4	17	2	5	1	12	19	1	32	August
5.2	4.7	4.4	4.8	127	41	23	13	9	—	—	1	—	5	6	10	20	4	2	1	7	13	3	30	September
6.1	5.0	4.3	5.1	33	17	22	5	5	—	—	—	—	5	5	2	15	6	1	1	9	8	2	49	Oktober
8.3	8.0	6.8	7.7	104	53	7	10	8	4	—	—	—	1	19	5	26	2	—	—	7	9	4	37	November
7.5	6.9	6.5	7.0	101	28	19	16	12	3	—	2	—	5	15	2	10	3	1	1	16	16	2	42	Dezember
6.0	5.5	5.4	5.6	959	53	XI	144	114	20	1	20	9	59	105	63	209	47	37	25	146	145	25	398	Jahr

Beobachter: **C. Lecoultre.**

Montreux-Vernex.

5.9	7.2	6.5	6.5	38	12	4	9	8	2	—	—	3	4	11	1	—	—	2	—	4	1	—	85	Januar
5.9	5.5	4.0	5.1	52	13	14	11	10	5	—	—	—	4	4	3	—	2	5	2	2	3	2	65	Februar
6.6	6.9	6.3	6.6	25	6	12	8	8	6	—	—	—	6	16	1	2	5	—	—	—	3	2	80	März
7.0	6.9	6.1	6.9	91	14	20	20	15	—	—	—	—	2	15	—	—	1	2	—	1	5	—	81	April
4.8	6.6	4.9	5.4	109	28	28	18	13	—	1	3	—	7	8	—	5	—	1	—	1	2	1	83	Mai
3.1	3.8	3.6	3.5	51	21	27	9	6	—	1	2	—	12	5	—	2	5	1	—	—	6	4	72	Juni
5.5	6.6	4.6	5.6	133	29	9	15	13	—	—	3	—	7	10	—	3	3	—	1	1	2	1	82	Juli
4.7	4.6	4.3	4.5	183	35	20	12	11	—	—	1	—	12	9	—	4	1	2	—	1	3	5	77	August
5.7	5.9	5.5	5.7	121	28	17	13	12	—	—	1	—	6	8	—	4	2	—	1	1	5	1	76	September
6.0	6.0	5.0	5.7	30	18	22	5	4	—	—	—	—	11	13	—	2	—	—	1	2	3	1	84	Oktober
8.6	8.4	7.5	8.2	85	23	7	12	11	5	—	—	8	1	20	1	5	—	—	—	1	1	4	78	November
7.0	7.4	5.7	6.7	114	30	25	18	13	4	—	2	2	8	16	1	—	—	3	4	5	5	5	70	Dezember
6.0	6.3	5.3	5.9	1032	35	VIII	150	124	22	2	12	13	80	135	7	27	19	16	9	19	39	26	933	Jahr

Beobachter: **M. Bouët-Vermont.**

Leysin.

3.7	4.7	3.7	4.0	38	14	4	7	6	7	—	—	3	12	6	21	7	2	2	14	3	14	17	13	Januar
4.7	6.1	5.2	5.3	47	12	26	11	8	11	—	—	2	6	7	11	9	3	1	8	9	20	11	12	Februar
5.7	6.9	6.6	6.4	34	11	12	10	8	10	—	—	13	5	13	6	13	5	4	6	16	14	15	14	März
7.1	7.0	6.8	6.9	95	16	20	19	17	8	—	—	8	3	14	13	—	1	—	20	25	10	11	10	April
4.9	5.1	4.8	4.9	129	19	1	20	16	2	1	2	5	8	8	15	2	3	3	17	25	7	10	11	Mai
2.7	4.1	3.7	3.5	43	15	25	9	8	—	—	3	2	11	4	7	4	3	7	22	22	6	11	8	Juni
4.6	5.4	4.3	4.8	82	22	9	17	16	—	—	7	4	8	9	5	2	1	2	21	29	9	10	14	Juli
4.0	4.5	4.5	4.3	161	51	25	13	13	—	—	5	4	13	9	12	2	1	2	33	16	7	6	14	August
5.2	5.1	5.2	5.2	148	41	17	16	12	1	—	1	2	8	5	6	7	4	1	14	28	12	6	12	September
3.4*	4.8*	3.3*	3.8*	29	13	22	4	3	—	—	—	7	?	?	11	2	—	—	18	16	21	5	20	Oktober
5.8	6.7	5.2	5.9	105	22	7	13	12	12	—	—	4	8	11	8	2	—	2	4	16	31	10	17	November
6.9	6.9	5.2	6.3	122	35	25	18	16	14	—	2	—	7	14	7	5	3	3	3	22	23	17	10	Dezember
4.9	5.6	4.9	5.1	1033	51	VIII	157	135	65	1	20	54	?	?	122	55	26	27	180	227	174	129	155	Jahr

Beobachter: **L. Pont.**

Siders.

2.9	3.3	2.3	2.8	3?	30	—	3	3	—	—	—	—	17	2	—	—	—	—	—	—	—	—	—	Januar
3.0	1.1	1.4	1.8	22?	22?	15	?1	?	?	—	—	—	13	—	—	—	—	—	—	—	—	—	—	Februar
4.7	3.2	1.2	3.0	10?	8?	2	2	2	—	—	—	—	11	2	—	—	—	—	—	—	—	—	—	März
3.0	3.6	3.6	3.4	32	14	28	5	5	—	—	—	—	10	4	—	—	—	—	—	—	—	—	—	April
4.3	5.5	4.6	4.8	21	5	24	8	8	—	—	—	—	10	8	—	—	—	—	—	—	—	—	—	Mai
2.0	4.2	3.2	3.1	10	3	13	4	4	—	—	—	—	12	2	—	—	—	—	—	—	—	—	—	Juni
4.2	5.5	4.7	4.8	33	14	30	9	9	—	—	1	—	5	3	—	—	—	—	—	—	—	—	—	Juli
4.6	5.1	3.5	4.4	56	9	2	11	11	—	—	1	1	10	8	—	—	—	—	—	—	—	—	—	August
5.1	4.9	3.4	4.5	?	?	?	?	?	—	—	—	—	6	5	—	—	—	—	—	—	—	—	—	September
3.6*	3.5*	3.4*	3.5*	?	?	?	?	?	—	—	—	2	?	?	—	—	—	—	—	—	—	—	—	Oktober
6.5*	7.0*	6.0*	6.5*	21?	?	?	?	?	—	—	—	2	?	?	—	—	—	—	—	—	—	—	—	November
6.5*	6.0*	5.5*	6.0*	120?	?	?	?	?	—	—	—	?	?	?	—	—	—	—	—	—	—	—	—	Dezember
4.2	4.4	3.6	4.1	?	?	?	?	?	—	—	?	?	?	?	—	—	—	—	—	—	—	—	—	Jahr

Reckingen.

$\lambda = 8^0\,14'$, $\beta = 46^0\,28'$, $H_b = 1332.4^m$ $G = -0.08\,^m/_m$. $h_r = 1.6^m$

1925	Luftdruck					Luft-Temperatur								Relative Feuchtigkeit					
	Mittel	Minimum	Tag	Maximum	Tag	7^{30}	13^{30}	21^{30}	Mittel	Minimum	Tag	Maximum	Tag	7^{30}	13^{30}	21^{30}	Mittel	Minimum	Tag
Januar	656.3	649.7	2	661.9	16	-6.5	0.6	-4.7	-3.8	-12.4	8	2.6	4	75	56	73	68	43	12, 15, 20
Februar	646.1	635.2	15	658.4	4	-6.5	0.8	-3.5	-3.2	-15.0	22	4.6	11	82	55	71	69	39	26
März	645.6	638.0	26	653.0	14	-6.8	1.5	-3.4	-3.0	-17.0	13	6.0	24	81	52	70	67	29	14. 16
April	645.5	636.8	26	650.5	2	0.4	7.7	2.2	3.2	-4.2	5	15.8	19	84	49	74	69	26	23
Mai	647.3	642.1	1	656.7	31	5.7	13.5	6.8	8.2	-2.4	2	22.0	31	81	45	68	65	29	4. 14
Juni	649.8	642.4	25	655.3	1	10.1	19.0	10.8	12.7	5.6	26	26.3	12	72	37	59	56	26	4
Juli	650.1	642.1	3	656.0	22	10.4	18.4	12.0	13.2	5.4	11	25.8	22	81	44	68	64	32	22. 29
August	651.3	642.9	25	656.4	30	8.8	18.3	10.6	12.0	4.6	4	27.4	10	90	48	78	72	29	18
September	650.2	642.4	24	655.0	1	4.1	12.6	6.7	7.5	-3.2	15	21.2	1	88	47	74	70	28	16
Oktober	649.6	635.8	24	655.4	6	1.7	12.3	3.9	5.4	-5.8	16	19.6	6	88	47	77	71	30	1
November	644.9	629.2	8. 9	653.9	20	-3.2	3.1	-2.5	-1.3	-15.0	27	15.0	1	87	59	82	76	31	22
Dezember	646.2	631.7	21	656.0	5	-7.2	-2.3	-6.2	-5.4	-20.6	5	7.8	30	84	70	79	78	48	8
Jahr	648.6	629.2	XI	661.9	I	0.9	8.7	2.7	3.8	-20.6	XII	27.4	VIII	83	51	73	69	26	IV. VI

Bellinzona.

$\lambda = 9^0\,1'$, $\beta = 46^0\,12'$, $H_b = 236.6^m$, $G = 0.05\,^m/_m$, $h_r = 1.6^m$

Januar	750.3	743.0	9	758.0	21. 22	0.7	7.4	2.1	3.1	-3.2	14	14.4	31	78	47	72	66	17	7
Februar	739.3	728.9	15	751.0	5	2.1	7.3	3.4	4.1	-1.1	26	12.4	2	78	53	73	68	19	1
März	738.6	727.5	26	747.9	14	2.6	9.4	4.5	5.3	-1.7	15	16.0	30	66	41	58	55	15	16
April	736.9	726.3	25	743.5	2	9.0	15.0	10.1	11.1	4.4	2	20.2	14	69	46	66	60	12	22
Mai	737.5	732.5	1	746.3	31	13.4	19.0	14.0	15.2	8.4	1	28.3	16	69	50	69	63	13	3
Juni	738.0	730.7	25	743.8	4	18.4	25.9	19.9	21.0	11.4	25	32.6	11	59	38	57	52	20	19
Juli	738.6	732.4	3	743.8	22	18.1	24.8	18.7	20.1	12.1	4	30.0	22	67	48	76	64	19	11
August	739.1	728.4	2	744.5	8	17.2	25.5	18.6	20.0	10.2	8	30.4	1	70	43	68	60	23	3
September	739.5	730.3	24	746.0	30	12.8	19.9	13.8	15.1	5.9	15	28.0	2	70	44	73	63	20	14. 27
Oktober	739.8	725.4	24	746.6	10	9.6	17.3	10.7	12.1	3.5	16	28.3	4	83	50	84	72	21	15
November	736.9	718.5	8	749.4	19	4.6	10.0	5.6	6.5	-2.1	30	18.6	1	78	50	73	67	18	28
Dezember	739.6	724.2	21	755.0	5	-1.0	3.8	0.0	0.7	-9.0	6	13.2	26	70	50	67	62	17	4
Jahr	739.5	718.5	XI	758.0	I	9.0	15.4	10.1	11.2	-9.0	XII	32.6	VI	71	47	70	63	12	IV

Locarno (Muralto).

$\lambda = 8^0\,48'$, $\beta = 46^0\,10'$, $H_b = 238.7^m$, $G = 0.05\,^m/_m$. $h_r = 1.2^m$

Januar	751.4	744.1	9	759.3	21	2.6	7.4	4.1	4.6	-0.6	15	14.8	31	64	53	60	59	21	7
Februar	740.3	729.5	22	752.1	5	2.8	7.4	4.8	4.9	0.4	9. 24	11.0	2. 5	71	56	65	64	18	2
März	739.7	729.7	26	749.2	14	3.2	9.5	5.2	5.8	-1.0	14	16.2	30	63	41	52	52	14	10
April	738.0	727.0	25	744.7	1	9.5	15.4	10.5	11.5	5.0	1	20.6	22	73	43	63	60	16	17
Mai	738.6	733.8	1. 2	747.0	30	13.6	18.2	14.4	15.1	7.8	1	27.0	30	71	52	66	63	16	2
Juni	739.3	732.3	25	745.7	12	18.5	25.2	19.9	20.9	12.4	25	30.0	11	64	39	55	53	18	19
Juli	739.9	734.1	3	745.5	22	18.3	23.8	19.1	20.1	13.6	9	28.6	22	74	51	71	65	28	11
August	740.5	729.6	2	746.1	8	17.5	23.7	19.0	19.8	13.6	23	28.2	10. 16	75	47	65	62	28	27
September	741.0	731.7	24	747.5	30	13.5	19.0	14.2	15.2	7.8	16	25.0	1. 2	76	48	71	65	16	12
Oktober	741.3	726.8	24	747.3	6	10.5	16.4	12.0	12.8	6.0	24. 25	21.0	3. 7	86	58	83	76	23	15
November	738.0	719.0	8	750.3	19. 20	5.7	10.1	7.0	7.5	-1.0	30	16.4	1	77	59	70	69	22	28
Dezember	740.6	725.7	21	756.4	5	0.4	4.8	1.7	2.2	-5.6	6	10.2	26	67	58	64	63	22	16
Jahr	740.7	719.0	XI	759.3	I	9.7	15.1	11.0	11.7	-5.6	XII	30.0	VI	72	50	65	62	14	III

Monte Generoso.

$\lambda = 9^0\,1'$, $\beta = 45^0\,56'$, $H_b = 1610.4^m$, $G = -0.13\,^m/_m$, $h_r = 1.4^m$

Januar	—	—	—	—	—	—	—	—	—	—	—	—	—	—	—	—	—	—	—
Februar	—	—	—	—	—	—	—	—	—	—	—	—	—	—	—	—	—	—	—
März	—	—	—	—	—	—	—	—	—	—	—	—	—	—	—	—	—	—	—
April	624.4	614.1	26	629.9	2	0.1	3.2	0.3	1.0	-2.0	17. 25, 26. 27	8.0	16	74	70	77	74	15	22
Mai	626.7	622.5	2	636.6	31	5.5	8.3	5.7	6.3	-2.0	1. 2	18.0	17	72	73	76	73	20	13
Juni	629.1	621.4	25	634.7	12	10.7	15.8	11.8	12.5	5.0	25, 26, 28	19.0	14. 16, 18. 19	58	50	65	58	15	4
Juli	629.9	623.8	2	636.1	22	10.8	14.9	11.4	12.1	8.0	3. 4. 5	18.0	7. 8, 18. 25	67	67	69	68	20	11
August	630.4	621.4	25	636.5	8	11.5	15.6	12.5	13.0	7.8	24	20.0	9	51	52	52	52	15	29. 31
September	629.5	623.5	11	635.1	1	6.9	10.0	7.1	7.8	0.0	14	18.2	1	59	57	65	60	15	7
Oktober	629.0	613.1	24	635.6	6	5.3	8.6	5.9	6.4	-1.0	10. 24, 25	16.8	5	60	54	56	56	5	15
November	—	—	—	—	—	—	—	—	—	—	—	—	—	—	—	—	—	—	—
Dezember	—	—	—	—	—	—	—	—	—	—	—	—	—	—	—	—	—	—	—
Jahr	—	—	—	—	—	—	—	—	—	—	—	—	—	—	—	—	—	—	—

Beobachter: **A. Briw.**

Reckingen.

Bewölkung				Niederschlag			Zahl der Tage								Windverteilung									1925
7^{30}	13^{30}	21^{30}	Mittel	Summe	Maximum	Tag	●	●≥1.0	✳	▲	⚡	≡	heiter	trübe	N	NE	E	SE	S	SW	W	NW	Calmen	
4.1	3.9	3.6	3.9	8	4	29	4	2	4	—	—	4	13	5	—	—	—	—	—	—	—	9	84	Januar
5.6	5.3	4.7	5.2	123	56	15	8	6	8	—	—	3	7	5	4	2	—	—	1	2	1	16	58	Februar
5.6	6.0	5.8	5.8	38	12	2	13	8	15	—	—	3	7	8	9	5	—	—	—	5	1	18	55	März
6.9	6.6	6.9	6.8	73	20	20	11	8	6	—	—	2	3	14	5	10	—	—	—	2	1	29	43	April
6.3	6.0	4.9	5.7	66	26	23	9	5	4	—	—	3	6	11	7	18	—	4	—	2	—	21	41	Mai
3.5	3.6	3.6	3.6	20	6	13	7	5	—	—	1	—	10	2	12	17	1	1	2	1	4	10	42	Juni
5.7	5.5	6.2	5.8	109	28	3	12	11	—	—	—	—	5	8	4	15	—	—	—	2	4	25	43	Juli
5.4	5.2	4.3	5.0	153	45	11	12	10	—	—	1	—	7	9	1	3	—	—	—	3	6	23	57	August
5.8	5.4	5.2	5.5	149	51	24	13	10	1	—	—	—	—	—	5	8	—	1	2	—	—	20	54	September
3.4	3.8	2.5	3.2	37	22	24	6	3	2	—	—	1	14	3	4	1	—	—	—	—	3	12	73	Oktober
6.5	6.6	5.4	6.2	75	15	2	16	9	14	—	—	9	5	10	5	—	—	—	—	—	—	16	69	November
6.5	6.6	5.2	6.1	138	30	25	14	11	14	—	—	4	8	13	1	—	—	—	—	1	—	12	79	Dezember
5.4	5.4	4.9	5.2	989	56	II	125	88	68	—	2	29	85	88	57	79	1	6	5	18	20	211	698	Jahr

Beobachter: **A. Lienhard.**

Bellinzona.

2.9	2.5	2.8	2.7	7	4	27	2	2	1	—	—	1	17	4	13	6	—	—	3	—	—	—	71	Januar
4.6	4.8	4.6	4.7	276	82	14	12	11	5	—	1	3	9	8	19	7	1	—	12	—	1	—	44	Februar
4.3	4.7	3.8	4.3	93	27	25	8	8	3	—	—	—	10	7	26	3	—	—	10	5	—	—	49	März
5.5	6.1	6.1	5.9	73	20	20	10	8	—	—	1	—	5	8	16	4	—	—	17	2	2	—	49	April
5.9	6.4	5.5	5.9	165	33	23	16	15	—	—	4	—	6	13	18	4	—	—	17	7	—	—	47	Mai
3.7	5.0	4.7	4.5	23	8	25	7	4	—	—	3	1	8	3	16	6	—	3	24	3	—	—	38	Juni
4.7	5.1	5.2	5.0	250	43	3	15	13	—	—	7	—	4	7	23	6	—	—	23	—	1	—	40	Juli
3.2	3.5	2.6	3.1	261	82	19	12	10	—	1	6	—	18	6	30	2	—	—	20	3	—	—	38	August
4.5	4.9	4.1	4.5	129	33	23	10	8	—	—	3	1	10	9	32	1	—	—	15	1	—	—	41	September
4.0	4.0	3.6	3.9	127	46	24	5	5	—	—	1	3	13	4	13	3	—	—	20	3	1	—	53	Oktober
5.1	5.4	5.2	5.2	69	24	2	9	9	—	—	—	2	6	5	18	5	—	—	9	—	—	—	58	November
3.7	3.8	3.0	3.5	78	30	22	7	6	3	—	—	—	15	7	26	2	—	—	2	1	—	—	62	Dezember
4.3	4.7	4.3	4.4	1551	82	II. VIII	113	99	12	1	26	11	121	81	250	49	1	3	172	25	5	—	590	Jahr

Beobachter: **G. Mariani.**

Locarno (Muralto).

2.2	2.6	1.6	2.1	5	4	27	2	2	—	—	—	—	20	1	—	—	1	—	—	—	—	—	92	Januar
4.4	5.1	4.8	4.8	315	106	14	12	12	3	—	1	—	12	9	—	1	—	—	—	—	1	—	82	Februar
4.3	4.2	2.8	3.8	135	33	25	9	9	—	—	—	—	15	7	—	2	1	1	2	—	1	2	84	März
5.5	5.2	5.1	5.3	99	26	20	13	11	—	—	2	—	6	8	—	1	—	—	—	—	2	—	87	April
6.2	5.8	5.6	5.9	231	44	24	17	15	—	1	2	—	7	16	—	1	—	—	1	1	4	—	86	Mai
3.2	3.4	3.0	3.2	6	2	27	7	3	—	1	5	—	10	0	—	—	—	—	2	—	3	2	83	Juni
5.1	4.4	4.4	4.6	253	53	9	14	14	—	1	5	—	6	4	—	—	—	—	—	—	1	—	92	Juli
2.9	3.3	2.7	2.9	228	73	22	11	11	—	—	7	—	19	6	—	—	—	—	—	—	2	—	91	August
4.4	5.1	2.9	4.1	256	81	23	11	11	—	—	3	—	11	7	—	—	1	—	1	2	2	—	84	September
3.4	3.5	3.3	3.4	117	42	24	6	4	—	—	1	—	12	2	1	—	—	—	1	1	2	—	88	Oktober
5.1	5.3	5.4	5.3	67	15	14	12	11	1	—	—	—	6	7	1	1	—	—	1	—	—	2	85	November
3.3	3.7	3.1	3.4	71	28	22	7	6	3	—	—	—	14	4	—	—	2	—	—	—	—	—	91	Dezember
4.2	4.3	3.7	4.1	1783	106	II	121	109	7	3	26	—	138	71	2	6	5	1	8	4	18	6	1045	Jahr

Beobachter: **C. Capitani.**

Monte Generoso.

—	—	—	—	—	—	—	—	—	—	—	—	—	—	—	—	—	—	—	—	—	—	—	—	Januar
—	—	—	—	—	—	—	—	—	—	—	—	—	—	—	—	—	—	—	—	—	—	—	—	Februar
—	—	—	—	—	—	—	—	—	—	—	—	—	—	—	—	—	—	—	—	—	—	—	—	März
6.1	7.1	6.5	6.6	337	49	26	20	20	12	—	—	6	3	11	3	2	24	29	1	—	3	28	—	April
6.7	7.2	6.7	6.9	365	53	7	20	20	1	—	2	16	1	14	1	2	9	59	—	—	3	19	—	Mai
4.9	4.9	4.9	4.9	119	29	24	11	9	—	2	4	3	—	—	2	—	16	13	—	4	1	54	—	Juni
6.7	6.7	6.0	6.2	346	58	8	20	20	—	2	7	10	—	8	—	—	3	54	1	1	3	31	—	Juli
4.1	4.5	4.3	4.3	314	105	22	8	8	—	—	2	3	4	4	4	1	—	23	—	—	—	65	—	August
5.4	6.0	6.1	5.8	262	61	23	12	12	1	1	1	7	1	7	18	2	3	26	—	4	3	34	—	September
4.1	5.0	4.2	4.4	196	59	22	7	6	1	—	—	8	2	3	—	3	10	26	9	3	5	37	—	Oktober
—	—	—	—	—	—	—	—	—	—	—	—	—	—	—	—	—	—	—	—	—	—	—	—	November
—	—	—	—	—	—	—	—	—	—	—	—	—	—	—	—	—	—	—	—	—	—	—	—	Dezember
—	—	—	—	—	—	—	—	—	—	—	—	—	—	—	—	—	—	—	—	—	—	—	—	Jahr

Bernhardin.

Abendbeobachtung: 20^{30} $\lambda = 9^{0}\,10'$, $\beta = 46^{0}\,30'$, $H_b = 2073^{m}$, $G = -0.16\ ^{m}/_{m}$, $h_r = 7.9^{m}$

1925	Luftdruck					Luft-Temperatur								Relative Feuchtigkeit					
	Mittel	Minimum	Tag	Maximum	Tag	7^{30}	13^{30}	21^{30}	Mittel	Minimum	Tag	Maximum	Tag	7^{30}	13^{30}	21^{30}	Mittel	Minimum	Tag
Januar	599.6	593.2	1	605.5	15	-4.7	-1.8	-4.7	-3.8	-11.0	7	3.6	3	38	36	44	39	4	13
Februar	589.5	581.6	27	601.3	4	-7.1	-4.1	-6.8	-6.5	-13.2	8	4.8	10	68	60	72	67	10	10
März	588.9	582.2	26	594.7	30	-8.5	-4.0	-8.5	-6.8	-18.0	13	6.2	26	64	47	68	60	10	5
April	589.9	580.7	26	594.5	19	-1.8	3.6	-2.3	-0.5	-6.4	25	8.4	12	64	38	75	59	—	23
Mai	592.6	586.1	1	603.5	31	3.4	6.5	2.2	3.2	-6.8	1, 2	15.0	31	55	41	62	52	3	4
Juni	595.9	588.3	25	602.1	10	7.3	11.1	6.7	7.9	0.4	26	17.2	17	46	28	52	42	—	4
Juli	596.0	589.9	3	601.7	22	7.9	10.5	7.7	8.2	0.4	9	18.0	22	65	49	68	61	20	7
August	597.0	587.6	25	602.5	9, 10	7.7	10.8	7.8	8.4	0.4	12	18.2	10	57	41	62	53	10	31
September	594.8	587.8	24	601.1	1	2.2	5.8	2.6	3.3	-3.2	29	15.6	1	77	58	72	69	11	5
Oktober	594.5	581.5	24	601.0	6	1.6	5.5	2.0	2.8	-7.8	15	13.0	5	50	37	54	47	6	16, 28, 29
November	589.1	576.8	8	599.1	20	-4.3	-1.7	-4.0	-3.1	-16.8	29	6.4	4	63	47	53	54	—	20, 21, 22
Dezember	589.3	578.6	20	599.1	5	-8.0	-5.1	-7.7	-7.0	-18.6	4	5.0	23	55	45	44	48	—	5, 6, 7, 8
Jahr	593.1	576.8	XI	605.5	I	-0.5	3.1	-0.4	0.5	-18.6	XII	18.2	VIII	58	44	61	54	—	IV, VI, XI, XII

Splügen (Dorf).

$\lambda = 9^{0}\,19'$, $\beta = 46^{0}\,33'$, $H =$ ca. 1500^{m}, $G = -0.10\ ^{m}/_{m}$, $h_r = 0.8^{m}$

Januar	643.6	636.7	9	649.7	16	-5.6	-0.4	-4.5	-3.7	-10.8	8	4.8	3	67	48	68	61	22	15
Februar	633.0	623.7	15	645.7	5	-5.6	-1.0	-4.3	-3.8	-14.0	20	3.0	11	79	60	74	71	19	8
März	632.8	622.4	26	640.0	16	-7.2	-0.4	-5.6	-4.7	-17.8	14	6.0	26	81	55	71	69	26	14
April	632.7	623.4	26	638.2	1	1.0	4.9	1.0	2.0	-4.7	2	10.1	19	75	50	80	68	25	15, 23
Mai	635.0	628.1	1	644.9	31	6.4	10.0	5.4	6.8	-3.3	1	18.8	16	71	53	75	66	23	15
Juni	637.3	629.3	25	642.7	10	9.8	15.7	10.2	11.5	4.3	25	23.4	13	64	46	62	57	20	16, 17
Juli	637.8	630.7	3	644.0	22	10.8	15.0	10.4	11.7	3.9	9	23.8	22	77	52	80	70	24	13
August	638.6	629.8	2, 25	645.0	31	10.4	15.5	10.1	11.5	4.4	12	24.5	9	77	49	81	69	21	9
September	637.4	629.1	24	643.9	1	5.5	10.1	5.8	6.8	0.2	29	20.0	1	82	50	82	71	14	16
Oktober	637.0	622.2	24	644.8	6	2.2	9.6	3.6	4.8	-6.4	16	17.3	4	90	48	85	74	21	11
November	632.2	615.6	8	641.9	19	-2.9	1.8	-2.3	-1.4	-15.0	29	12.0	4	84	60	77	74	25	17, 23
Dezember	633.7	619.0	20	645.0	5	-8.6	-3.3	-7.4	-6.7	-21.1	4	8.3	30	81	62	78	74	26	8
Jahr	635.9	615.6	XI	649.7	I	1.3	6.5	1.9	2.9	-21.1	XII	24.5	VIII	77	53	76	69	14	IX

St. Moritz.

$\lambda = 9^{0}\,50'$, $\beta = 46^{0}\,30'$, $H_b = 1853^{m}$, $G = -\ ^{m}/_{m}$, $h_r = 2.7^{m}$

Januar	615.5	608.4	9	621.7	15	-6.7	0.7	-5.2	-4.1	-12.6	25	5.2	20	77	58	76	70	40	16, 20
Februar	605.1	596.4	27	617.3	4	-8.2	0.4	-5.9	-4.9	-14.4	21	8.0	10	85	64	84	78	24	12
März	604.5	598.0	1	610.5	16	-8.7	-0.2	-6.8	-5.7	-20.0	13	5.5	26	82	60	78	73	15	4
April	605.2	596.0	26	610.1	2	-0.6	3.9	-0.6	0.5	-4.8	2	8.6	19	83	64	85	77	38	23
Mai	607.7	601.4	1	617.4	31	4.7	10.6	3.9	5.7	-5.5	1	17.3	31	83	60	86	76	30	4
Juni	610.3	603.3	25	615.3	1, 3, 12	9.1	15.8	8.5	10.5	2.4	25	22.6	12	79	50	76	68	35	4
Juli	610.8	604.8	3	616.8	21	8.7	14.6	8.8	10.2	3.7	9	21.4	22	90	60	88	79	41	1
August	612.0	602.4	25	617.6	9	8.6	15.0	8.9	10.3	3.2	3	22.2	9	84	58	82	75	40	10, 31
September	610.0	603.3	24	616.1	1	3.9	9.1	4.2	5.3	-2.4	15	19.1	1	88	62	83	78	41	16
Oktober	609.8	595.9	24	616.3	6	0.8	9.3	2.6	3.8	-5.4	25	17.8	4	88	54	83	75	37	15, 18
November	604.4	588.8	8	614.5	19	-5.5	1.4	-4.1	-3.1	-16.0	29	10.1	4	85	61	83	76	36	20
Dezember	604.7	592.1	20	615.1	5	-8.8	-2.1	-7.8	-6.6	-21.8	4	5.8	27	80	61	77	73	31	6
Jahr	608.3	588.8	XI	621.7	I	-0.2	6.5	0.5	1.8	-21.8	XII	22.6	VI	84	59	82	75	15	III

Sils-Maria.

$\lambda = 9^{0}\,46'$, $\beta = 46^{0}\,26'$, $H_b = 1813.6^{m}$, $G = -\ ^{m}/_{m}$, $h_r = 1.5^{m}$

Januar	—	—	—	—	—	-9.3	-2.5	-7.4	-6.6	-15.0	25	1.8	30	80	57	79	72	38	7
Februar	—	—	—	—	—	-9.4	-1.8	-6.8	-6.2	-16.0	21	3.2	9, 10	84	60	82	75	34	8
März	—	—	—	—	—	-9.9	-2.2	-7.2	-6.6	-21.4	13	4.2	26	79	53	76	69	36	16, 26
April	—	—	—	—	—	-1.7	3.0	-0.4	0.1	-7.8	2	6.2	21	80	56	84	74	27	22, 29
Mai	—	—	—	—	—	3.7	8.5	3.9	5.0	-4.2	1	13.4	16	79	56	82	72	25	4
Juni	—	—	—	—	—	9.1	13.5	9.9	10.6	4.8	25	18.0	18	67	50	67	62	27	4
Juli	—	—	—	—	—	9.2	13.9	9.9	10.7	5.6	9	20.0	22	82	60	80	74	37	11
August	—	—	—	—	—	8.8	13.8	9.8	10.5	5.0	3, 28	20.0	10	78	58	77	71	30	15
September	—	—	—	—	—	4.0	8.1	4.9	5.5	-2.6	17	15.8	1	83	61	79	74	40	14, 16
Oktober	—	—	—	—	—	1.2	7.7	3.0	3.7	-5.2	15	19.4	19	89	59	83	77	24	15
November	—	—	—	—	—	-5.4	-0.4	-4.6	-3.8	-15.0	29, 30	7.0	4	88	61	82	77	37	17
Dezember	—	—	—	—	—	-10.1	-4.5	-9.0	-8.2	-19.8	5	3.4	29	86	62	77	75	34	17
Jahr	—	—	—	—	—	-0.8	4.8	0.5	1.2	-21.4	III	20.0	VII, VIII	81	58	79	73	24	X

Beobachter: **E. Albertini.**

Bernhardin.

Bewölkung				Niederschlag			Zahl der Tage								Windverteilung									1925
7³⁰	13³⁰	21³⁰	Mittel	Summe	Maximum	Tag	● *	●* ≥1.0	*	▲	⚡	≡	heiter	trübe	N	NE	E	SE	S	SW	W	NW	Calmen	
3.9	3.7	2.8	3.5	39	29	27	7	5	7	—	—	10	14	5	43	—	—	1	33	—	—	—	16	Januar
5.8	6.0	6.2	6.0	410	78	13	13	13	13	—	—	15	5	12	29	—	—	—	44	—	—	—	11	Februar
6.9	6.4	4.8	6.0	228	44	25	12	11	11	—	—	18	3	8	48	—	—	—	23	—	—	—	22	März
7.0	6.6	7.5	7.0	221	59	20	20	18	17	—	—	23	2	15	29	—	—	—	31	—	—	—	30	April
6.4	6.5	6.4	6.4	389	85	23	18	17	10	—	2	16	6	14	29	—	—	—	42	—	—	—	22	Mai
5.1	5.0	6.0	5.4	22	11	23	8	6	1	—	—	9	1	4	57	—	—	—	24	—	—	—	9	Juni
6.4	7.0	7.2	6.9	273	71	3	16	15	1	—	—	14	—	10	39	6	—	16	5	—	—	—	27	Juli
5.[illegible]	4.9	5.2	5.0	245	66	19	9	9	11	—	2	11	6	7	53	—	—	—	33	—	—	—	7	August
6.9	6.2	7.2	6.8	361	104	23	12	10	4	—	—	16	2	9	42	—	—	—	45	—	—	—	3	September
4.4	4.9	4.2	4.5	183	69	22	5	4	3	—	—	8	9	6	33	—	—	—	34	—	—	—	26	Oktober
5.3	5.8	6.3	6.0	139	25	15	12	11	12	—	—	5	4	11	29	—	1	—	44	—	—	—	16	November
6.0	5.5	3.8	5.1	177	68	22	10	9	11	—	—	5	8	6	45	—	—	—	31	—	—	—	17	Dezember
5.8	5.7	5.6	5.7	2687	104	IX	142	128	101	—	4	150	60	107	476	6	1	17	389	—	—	—	206	Jahr

Beobachter: **U. Felix.**

Splügen (Dorf).

2.8	2.3	1.9	2.3	6	5	6	3	2	3	—	—	—	17	1	—	—	8	4	—	2	16	—	63	Januar
4.4	4.7	5.1	4.7	394	233	14	12	11	12	—	—	—	7	7	—	—	7	2	—	8	16	—	51	Februar
5.9	4.8	3.5	4.7	54	9	1	13	12	15	—	—	—	3	5	—	—	17	—	—	1	8	—	67	März
5.3	4.7	4.5	4.8	84	24	20	11	11	11	—	—	—	7	7	—	—	8	1	—	2	12	—	67	April
5.0	5.1	4.3	4.8	139	44	1	14	13	1	—	—	—	9	8	—	—	10	—	—	3	5	—	75	Mai
2.7	3.1	3.7	3.2	29	11	24	7	5	—	—	1	—	15	4	—	—	3	—	—	—	—	—	87	Juni
5.4	5.1	5.4	5.3	162	50	9	15	14	—	—	2	—	6	6	—	—	1	—	—	1	2	—	89	Juli
4.0	3.5	4.1	3.9	266	66	11	14	11	—	1	4	—	13	4	—	—	7	—	—	2	2	—	82	August
5.5	3.7	4.8	4.7	216	78	24	11	9	2	—	1	—	6	5	—	—	12	—	—	3	4	—	71	September
2.3	2.5	1.4	2.1	107	50	24	5	5	2	—	—	2	20	2	—	—	3	—	—	3	3	—	84	Oktober
3.8	3.8	3.9	3.8	62	18	9	11	10	6	—	—	—	13	6	—	—	10	—	—	4	5	—	71	November
4.4	3.7	1.8	3.3	34	8	29	9	9	8	—	—	—	11	1	—	—	5	1	—	4	2	—	81	Dezember
4.3	3.9	3.7	4.0	1553	233	II	125	112	60	1	8	2	127	56	—	—	91	8	—	33	75	—	888	Jahr

Beobachter: **L. Soliva.**

St. Moritz.

3.2	3.6	3.2	3.3	11	3	24	6	4	6	—	—	—	14	4	13	4	1	—	5	1	22	—	47	Januar
4.4	5.0	4.0	4.5	145	61	15	9	6	9	—	—	1	9	6	6	2	—	—	1	3	24	—	48	Februar
5.0	6.1	3.9	5.0	23	9	2	7	6	7	—	—	—	6	6	16	4	1	—	—	2	25	—	45	März
6.2	6.6	4.8	5.9	85	25	24	10	9	8	—	—	1	3	7	4	—	—	1	10	4	22	1	48	April
5.4	6.3	4.7	5.5	43	10	1	14	9	4	—	—	1	7	9	11	2	4	—	4	5	22	—	45	Mai
3.8	4.7	4.6	4.4	19	4	24	8	6	—	—	—	6	8	6	15	9	9	—	1	4	19	—	33	Juni
6.0	6.4	7.2	6.5	143	26	9	21	18	—	—	1	9	3	11	10	1	5	—	2	7	19	—	49	Juli
4.3	4.8	4.1	4.4	144	36	20	13	10	—	—	1	1	10	6	14	1	3	—	2	2	17	—	54	August
5.7	5.4	4.4	5.2	62	16	21	11	7	3	—	—	—	3	5	7	—	—	—	—	—	31	1	51	September
3.5	4.1	3.6	3.7	60	35	24	3	3	2	—	—	1	13	5	1	3	—	1	1	3	16	—	68	Oktober
5.0	5.5	4.3	4.9	49	14	10	13	9	12	—	—	4	7	7	5	1	—	—	1	—	12	—	71	November
4.6	5.2	3.0	4.3	92	34	22	9	8	9	—	—	2	10	6	2	—	1	—	—	—	23	—	67	Dezember
4.8	5.3	4.3	4.8	876	61	II	124	95	60	—	2	26	93	78	104	27	24	2	27	31	252	2	626	Jahr

Beobachter: Frau **U. Fluor.**

Sils-Maria.

4.0	3.9	4.1	4.0	16	8	27	4	4	4	—	—	1	15	6	—	2	—	2	7	14	5	8	55	Januar
5.1	5.5	5.0	5.2	151	46	14	10	9	10	—	—	1	8	9	1	1	—	2	9	21	11	7	32	Februar
5.8	6.9	5.1	5.9	47	10	27	8	7	8	—	—	1	4	7	9	6	—	2	1	21	8	17	29	März
6.5	7.1	7.1	6.9	71	23	24	10	10	9	—	—	2	1	13	4	1	—	—	3	15	14	9	44	April
5.8	6.5	6.4	6.2	54	15	1	15	13	4	—	—	3	6	14	3	1	—	4	9	26	8	7	35	Mai
4.0	5.3	6.0	5.1	25	5	28	8	6	—	—	—	5	1	5	6	—	—	2	2	15	13	17	35	Juni
6.6	7.0	7.3	7.0	143	35	9	19	19	—	—	—	2	1	12	13	—	—	—	9	17	10	5	39	Juli
5.1	5.1	4.1	4.8	111	32	19	9	9	—	—	2	2	7	8	10	—	—	1	13	14	10	4	41	August
6.4	6.1	6.2	6.2	81	16	21	10	10	4	—	—	3	3	8	4	1	—	2	11	26	10	14	22	September
4.1	4.3	4.8	4.4	59	23	24	4	3	1	—	—	5	9	7	1	—	2	2	11	16	3	3	55	Oktober
6.6	6.7	6.3	6.5	60	18	10	10	9	9	—	—	—	4	12	1	1	—	3	14	21	4	11	35	November
5.0	4.9	3.6	4.5	60	19	22	8	8	9	—	—	—	11	5	—	3	—	2	12	30	3	4	39	Dezember
5.4	5.8	5.5	5.6	878	46	II	115	107	58	—	2	25	70	106	52	16	2	22	101	236	99	106	461	Jahr

Schuls.

$\lambda = 10^{0}\,18'$, $\beta = 46^{0}\,48'$, $H_b = 1236.5.^{m}$ $G = -0.05\ ^{m}/_{m}$, $h_r = 1.5^{m}$

1925	Luftdruck					Luft-Temperatur								Relative Feuchtigkeit					
	Mittel	Minimum	Tag	Maximum	Tag	7^{30}	13^{30}	21^{30}	Mittel	Minimum	Tag	Maximum	Tag	7^{30}	13^{30}	21^{30}	Mittel	Minimum	Tag
Januar	665.6	657.4	9	672.2	22	-6.6	0.2	-4.6	-3.9	-10.9	8	4.0	16	72	49	70	64	33	14
Februar	654.7	645.1	27	668.0	4	-5.7	2.1	-3.2	-2.5	-10.9	23	8.3	13	76	49	79	68	30	25
März	654.3	645.6	26	662.9	17	-4.6	3.5	-3.1	-1.8	-16.2	13	9.3	31	70	39	73	61	23	14
April	653.7	644.9	26	659.6	2	3.0	10.4	3.4	5.1	-0.7	25	17.7	19	73	37	73	61	15	23
Mai	655.5	648.3	1	666.2	31	8.8	15.6	8.2	10.2	-0.5	1	23.4	31	65	35	70	56	14	4
Juni	657.8	650.1	25	663.7	3	12.7	19.9	11.6	13.9	6.5	25	25.4	12	61	30	63	51	19	5. 7
Juli	658.3	650.6	3	664.5	22	12.4	19.5	12.3	14.1	7.7	9	28.4	22	71	38	78	62	19	22
August	659.3	649.2	25	664.8	8	11.3	19.5	10.9	13.1	4.2	3	28.3	10	76	38	82	65	18	4
September	658.2	650.0	24	664.5	1	6.0	13.9	6.9	8.4	0.0	16	23.2	1	83	39	77	66	10	16
Oktober	658.0	643.4	24	665.0	6	2.3	12.5	4.6	6.0	-6.6	16	21.0	4	85	41	79	68	15	15
November	653.7	635.8	8	664.7	20	-3.6	2.6	-2.5	-1.5	-13.6	27	14.3	4	85	53	84	74	31	28
Dezember	654.7	640.3	20	668.2	5	-8.3	-2.7	-7.1	-6.3	-20.8	5	3.4	27	81	61	82	74	37	4
Jahr	656.9	635.8	XI	672.2	I	2.3	9.7	3.1	4.6	-20.8	XII	28.4	VII	75	42	76	64	10	IX

Buffalora (Ofenpass).

$\lambda = 10^{0}\,16'$, $\beta = 46^{0}\,38'$, $H =$ ca. 1977^{m}, $G = -\ ^{m}/_{m}$, $h_r = 1.5^{m}$

Januar	—	—	—	—	—	-12.2	-0.9	-10.7	-8.6	-19.4	25	3.0	9	96	50	95	80	28	2
Februar	—	—	—	—	—	-11.9	-1.3	-9.7	-8.2	-21.0	8	7.4	10	98	58	96	84	16	10
März	—	—	—	—	—	-11.8	-2.2	-10.5	-8.8	-26.6	13	2.0	28. 31	93	56	94	81	28	14
April	—	—	—	—	—	-2.8	3.9	-1.9	-0.7	-9.0	2	9.8	19	93	55	94	80	24	23
Mai	—	—	—	—	—	3.3	10.2	2.3	4.5	-6.4	1	16.8	31	88	49	93	76	20	4
Juni	—	—	—	—	—	7.0	14.5	6.9	8.8	1.0	25	20.6	12	78	39	79	66	22	5
Juli	—	—	—	—	—	8.0	14.2	7.9	9.5	1.0	9	23.0	22	88	51	93	77	22	29
August	—	—	—	—	—	7.4	14.5	7.4	9.2	2.0	3	25.6	9	90	49	92	77	18	18
September	—	—	—	—	—	2.1	8.5	2.4	3.9	-4.2	8. 16	16.0	3	97	55	95	83	20	1
Oktober	—	—	—	—	—	-2.2	8.7	-0.3	1.5	-11.0	25	16.6	4	98	47	93	80	15	15
November	—	—	—	—	—	-9.3	-0.1	-8.4	-6.5	-23.0	29	10.0	4	99	59	97	85	30	17
Dezember	—	—	—	—	—	-14.1	-4.3	-13.1	-11.1	-30.0	5	7.0	30	98	55	94	82	30	17. 18
Jahr	—	—	—	—	—	-3.0	5.5	-2.3	-0.5	-30.0	XII	25.6	VIII	93	52	93	79	15	X

Sta. Maria (im Münstertal).

$\lambda = 10^{0}\,25'$, $\beta = 46^{0}\,36'$, $H_b = 1411^{m}$, $G = -0.05\ ^{m}/_{m}$, $h_r = 1.5^{m}$

Januar	650.7	643.2	9	657.2	22	-3.4	0.2	-2.3	-2.0	-7.3	25	7.0	16	55	46	56	52	26	10
Februar	640.3	631.6	22. 27	652.5	5	-4.2	1.5	-3.0	-2.2	-9.2	23	6.8	10	65	51	68	61	20	8
März	639.6	633.0	1	646.0	13	-4.3	2.4	-3.1	-2.0	-13.6	13	7.6	30	61	41	60	54	22	16
April	639.6	630.3	26	645.3	2	2.2	8.3	4.3	3.8	-2.0	28	14.2	19	67	44	71	60	22	29
Mai	641.7	634.0	1	651.2	31	7.0	14.1	8.3	9.4	-1.0	1	21.3	31	72	42	65	59	19	4
Juni	643.9	636.3	25	649.7	3	10.7	18.4	12.4	13.5	6.8	28	24.2	17	61	38	59	53	21	4
Juli	644.4	637.9	3	650.9	22	11.6	18.2	12.7	13.8	8.4	14	23.0	22	71	48	71	64	26	4
August	645.5	636.0	25	650.9	8	10.9	17.9	12.3	13.4	5.0	4	23.6	10	68	48	68	61	25	31
September	644.2	638.2	11	650.0	1	6.2	12.6	7.6	8.5	1.0	15	19.5	4	72	47	67	62	19	16
Oktober	643.9	630.4	24	650.7	6	4.2	10.9	5.7	6.6	-2.0	16	17.0	4	67	47	66	60	15	15
November	639.2	622.4	8	650.2	20	-2.0	1.5	-1.8	-1.0	-11.3	29	8.8	4	66	55	68	63	32	27
Dezember	639.8	626.6	21	650.4	5	-6.1	-2.5	-5.3	-4.8	-15.2	4	5.6	29	63	50	59	58	27	17
Jahr	642.7	622.4	XI	657.2	I	2.7	8.6	4.0	4.8	-15.2	XII	24.2	VI	66	46	65	59	15	X

Platta-Medels.

$\lambda = 8^{0}\,51'$, $\beta = 46^{0}\,39'$, $H_b = 1378^{m}$, $G = -0.08\ ^{m}/_{m}$, $h_r = 1.2^{m}$

Januar	654.1	647.5	2. 9	660.2	16	-2.0	4.4	-1.4	-0.1	-7.8	8	10.2	20	59	45	62	55	20	20
Februar	643.2	633.5	15. 27	656.3	4	-4.1	2.0	-2.1	-1.6	-9.0	20	7.6	5	76	51	72	66	28	5
März	643.4	634.6	26	651.7	16	-5.5	1.3	-4.0	-3.1	-15.0	13	8.0	20	81	46	76	68	24	4
April	643.1	633.9	26	648.7	2	1.9	7.5	3.1	3.9	-1.6	18	14.2	23	76	43	70	63	20	23
Mai	645.0	638.4	1	655.1	31	6.5	12.1	7.3	8.3	-3.2	3	22.8	31	77	47	70	64	16	4
Juni	647.5	640.9	24	653.0	3	9.6	18.5	11.3	12.7	4.8	27	25.6	12	83	34	64	60	22	5
Juli	647.7	640.8	3	652.8	7	11.1	16.8	11.6	12.8	5.0	9	25.6	22	82	45	80	69	26	8
August	648.8	639.9	25	654.7	31	10.4	17.8	11.2	12.7	5.2	12	25.8	10	82	43	82	69	25	15. 18
September	647.4	640.0	14	654.0	1	5.2	12.1	6.6	7.6	0.0	15. 16 24	22.0	1	87	46	81	71	20	16
Oktober	646.9	632.4	24	653.6	6	4.2	11.5	5.0	6.4	-5.0	17	19.2	6	78	47	84	70	24	16. 29
November	642.3	625.0	8	651.5	19. 20	-1.4	3.9	-0.8	0.2	-13.0	30	15.2	4	78	50	72	67	18	22
Dezember	643.4	629.4	21	654.4	5	-5.3	0.3	-4.2	-3.4	-17.8	4	8.0	30	73	52	71	66	15	8
Jahr	646.1	625.0	XI	660.2	I	2.6	9.0	3.6	4.7	-17.8	XII	25.8	VIII	78	46	74	66	15	XII

Beobachter: **H. Monreal.**

Schuls.

Bewölkung				Niederschlag			Zahl der Tage								Windverteilung									1925
7^{80}	13^{80}	21^{80}	Mittel	Summe	Maximum	Tag	● *	●* ≥1.0	*	▲	⚡	≡	heiter	trübe	N	NE	E	SE	S	SW	W	NW	Calmen	
3.0	3.4	2.4	2.9	7	4	30	4	2	4	—	—	0	17	3	—	—	—	—	—	13	5	—	75	Januar
4.6	5.2	4.9	4.9	61	36	15	9	6	8	—	—	1	9	7	—	3	—	3	3	20	2	—	53	Februar
6.5	6.1	4.9	5.8	18	5	3	6	4	9	—	—	—	4	7	—	11	5	2	1	26	4	1	43	März
6.1	7.6	5.7	6.5	85	36	24	12	7	5	—	—	—	2	9	2	13	2	1	4	19	3	1	45	April
5.4	6.5	5.3	5.7	30	11	1	8	7	2	—	—	—	4	7	—	14	3	4	2	14	5	4	47	Mai
4.3	5.4	5.1	4.9	28	14	12	9	6	—	—	1	—	3	7	—	13	4	1	—	9	2	4	57	Juni
6.5	6.5	6.6	6.5	72	21	9	22	16	—	—	2	—	3	8	2	11	5	2	—	10	1	—	62	Juli
5.9	5.5	4.2	5.2	111	23	11	14	11	—	—	2	—	5	7	—	9	2	1	1	7	—	1	72	August
6.2	5.9	5.7	5.9	31	7	23	8	5	—	—	—	—	4	9	2	8	6	4	3	7	1	—	59	September
3.7	3.3	4.3	3.8	36	21	24	4	2	2	—	—	—	12	5	—	6	5	2	4	10	2	—	64	Oktober
6.6	5.7	5.3	5.9	39	12	9	9	6	10	—	—	1	4	10	—	—	1	—	1	2	1	—	85	November
6.1	6.5	3.9	5.5	60	19	25	9	6	8	—	—	1	8	10	—	2	—	—	—	11	1	1	78	Dezember
5.4	5.6	4.9	5.3	578	36	II, IV	114	78	48	—	5	3	75	89	6	90	33	20	19	148	27	12	740	Jahr

Beobachter: **O. Waldburger.**

Buffalora (Ofenpass).

3.7	3.8	2.4	3.3	11	6	30	4	4	4	—	—	—	15	4	—	—	5	2	1	6	20	1	58	Januar
4.1	5.7	3.7	4.5	116	60	15	10	9	9	—	—	—	8	6	—	1	13	4	1	3	21	—	41	Februar
5.6	6.5	4.8	5.6	38	7	10	9	9	9	—	—	—	4	7	—	—	14	4	2	4	22	—	47	März
6.4	7.2	4.9	6.2	88	24	24	11	10	8	—	—	—	2	8	—	—	9	11	—	1	19	—	50	April
5.7	6.8	5.1	5.9	48	8	26	13	12	2	—	—	—	3	10	—	—	10	22	3	3	15	4	36	Mai
5.3	5.9	5.3	5.5	29	10	25	8	8	1	—	—	—	2	9	—	—	8	—	1	—	50	3	28	Juni
6.0	6.9	6.7	6.5	130	34	9	24	21	—	—	—	—	2	7	—	5	7	2	2	—	33	1	43	Juli
4.4	5.0	3.6	4.3	164	32	20	11	10	—	—	—	—	6	4	1	—	7	5	—	3	17	1	59	August
6.0	6.5	3.8	5.4	66	17	24	9	9	3	—	—	—	1	5	1	1	11	4	—	1	26	—	46	September
2.7	3.8	2.4	3.0	54	33	24	4	4	2	—	—	—	14	1	—	—	16	1	—	—	19	—	57	Oktober
4.1	5.0	3.7	4.3	59	16	10	9	8	7	—	—	—	8	4	—	—	13	2	—	2	16	—	57	November
4.7	5.5	2.7	4.3	79	25	22	10	8	10	—	—	—	9	3	—	—	2	—	—	1	23	—	67	Dezember
4.9	5.7	4.1	4.9	882	60	II	122	112	55	—	—	—	74	68	2	7	115	57	10	24	281	10	589	Jahr

Beobachter: **S. Tuffli.**

Sta. Maria (im Münstertal).

3.5	3.8	4.1	3.8	4	3	27	2	1	2	—	—	—	16	7	1	—	—	—	6	1	—	—	85	Januar
5.0	5.4	6.7	5.7	93	37	15	10	8	10	—	—	—	6	10	1	—	—	—	—	—	—	—	83	Februar
5.7	5.9	5.8	5.8	30	9	1	5	5	5	—	—	1	6	10	13	2	—	—	—	—	1	—	77	März
5.9	6.6	6.8	6.4	88	26	23	12	9	5	—	—	3	5	11	2	1	—	—	—	—	—	—	87	April
5.7	7.4	6.9	6.7	53	12	26	12	9	1	—	—	1	4	16	2	2	1	—	—	1	1	—	86	Mai
4.9	5.4	6.3	5.5	25	8	24	8	6	—	—	1	1	5	10	2	2	—	—	—	—	—	—	86	Juni
5.5	6.4	7.2	6.4	84	24	9	17	13	—	—	4	—	4	10	—	—	—	—	—	—	—	—	93	Juli
4.7	4.6	4.9	4.7	103	32	20	11	10	—	—	7	—	8	10	—	—	—	—	—	—	—	—	93	August
5.0	5.9	6.3	5.7	41	17	24	5	5	1	—	—	1	5	10	1	2	1	—	—	—	1	—	85	September
3.1	3.2	3.3	3.2	22	22 ?	23	? 1	? 1	—	—	—	3	18	5	5	3	1	—	—	—	—	—	84	Oktober
4.6	6.1	6.1	5.6	64	25	2	8	8	5	—	—	2	7	8	2	—	1	—	1	—	—	—	86	November
5.0	5.8	5.1	5.3	68	35	22	6	5	4	—	—	2	9	10	—	—	—	—	1	—	—	—	92	Dezember
4.9	5.5	5.8	5.4	675	37	II	97	80	33	—	12	14	93	117	29	12	4	—	8	2	3	—	1037	Jahr

Beobachter: **Ths. J. Berther.**

Platta-Medels.

4.6	4.1	4.2	4.3	10	4	6	6	3	6	—	—	4	12	9	—	11	2	35	10	16	—	2	17	Januar
6.6	5.9	6.7	6.4	186	88	15	11	9	11	—	—	1	6	13	5	13	3	11	7	30	—	6	9	Februar
7.5	7.8	6.7	7.3	49	7	1	17	14	15	—	—	4	2	15	9	18	4	16	7	14	—	17	8	März
7.3	7.5	7.5	7.4	59	15	20	12	9	6	—	—	5	3	18	6	8	1	15	27	20	—	7	6	April
7.2	7.2	6.9	7.1	111	48	24	14	12	2	—	1	6	5	17	6	6	1	21	12	23	—	16	8	Mai
5.0	5.0	6.2	5.4	34	15	27	10	7	—	—	2	5	6	11	14	12	—	12	9	11	1	21	10	Juni
7.7	8.0	9.3	8.3	122	32	9	21	18	—	—	3	2	—	20	14	13	1	8	14	9	—	9	25	Juli
6.0	5.5	6.6	6.0	179	57	22	13	13	—	1	4	4	5	12	28	10	1	10	6	11	—	4	23	August
7.4	6.7	6.8	7.0	224	80	23	15	9	3	—	2	3	4	14	25	7	6	9	6	19	2	5	11	September
5.1	5.2	6.5	5.6	80	36	24	6	6	1	—	—	9	6	12	14	21	4	13	9	14	—	2	16	Oktober
6.9	6.1	5.6	6.2	76	16	26	15	14	13	—	—	—	6	13	5	17	2	28	12	13	—	2	11	November
7.2	6.9	5.5	6.5	72	16	25	12	11	10	—	—	2	7	16	16	12	1	19	17	18	1	3	6	Dezember
6.5	6.3	6.5	6.4	1202	88	II	152	125	67	1	12	45	62	170	142	148	26	197	136	198	4	94	150	Jahr

Davos-Platz.

$\lambda = 9^{\circ}49'$, $\beta = 46^{\circ}48'$, $H_b = 1560.7^{m}$ $G = -0.10\,{}^{m}/_{m}$, $h_r = 9.5^{m}$

1925	Luftdruck					Luft-Temperatur								Relative Feuchtigkeit					
	Mittel	Minimum	Tag	Maximum	Tag	7^{30}	13^{30}	21^{30}	Mittel	Minimum	Tag	Maximum	Tag	7^{30}	13^{30}	21^{30}	Mittel	Minimum	Tag
Januar	638.9	631.7	2	645.1	15.16	-6.4	0.1	-5.2	-4.2	-12.6	8	5.4	4	84	62	82	76	42	4
Februar	628.4	619.0	27	641.6	4	-7.0	0.4	-4.5	-3.9	-12.8	20	6.3	11	88	62	82	77	40	28
März	628.2	619.9	26	636.6	16	-7.3	-0.2	-5.2	-4.5	-17.4	14	7.2	25	86	58	84	76	37	17
April	628.1	618.7	26	633.6	22	1.1	6.8	1.4	2.7	-2.4	17	15.6	19	80	53	84	72	20	23
Mai	630.4	623.6	1	640.3	31	7.8	11.8	5.9	7.8	-3.4	1	18.4	31	69	53	82	68	24	4
Juni	633.2	625.6	25	638.6	3. 10	11.6	15.2	9.5	11.4	4.4	25	22.6	12	68	50	81	66	29	16
Juli	633.5	625.9	3	639.1	22	11.1	15.2	10.0	11.8	4.6	10	24.1	22	78	58	87	74	33	22
August	634.6	626.0	25	640.3	31	10.4	15.0	9.4	11.0	4.0	3	24.8	10	79	57	87	74	28	18
September	633.0	625.6	24	639.1	1	4.4	9.9	5.1	6.1	-0.1	29	19.0	1	88	57	86	77	26	16
Oktober	632.5	618.5	24	639.1	5	1.0	9.6	3.0	4.2	-7.3	15	16.9	6	94	56	93	81	31	6
November	627.5	611.3	8	637.0	20	-4.3	1.7	-3.2	-2.2	-16.5	27	14.8	4	92	66	90	83	29	2
Dezember	628.3	613.8	20	639.4	5	-8.1	-2.8	-7.4	-6.4	-22.6	17	4.8	30	90	75	89	85	45	17
Jahr	631.4	611.3	XI	645.1	I	1.2	6.9	1.6	2.8	-22.6	XII	24.8	VIII	83	59	86	76	20	IV

Schatzalp (ob Davos).

$\lambda = 9^{\circ}49'$, $\beta = 46^{\circ}48'$, $H_b = 1868.3^{m}$, $G = -\,{}^{m}/_{m}$, $h_r = 1.5^{m}$

Januar	—	—	—	—	—	-3.2	1.6	-3.0	-1.9	-11.6	7	5.2	20	58	50	61	56	21	15
Februar	—	—	—	—	—	-4.3	-0.4	-4.4	-3.4	-11.4	8	5.8	10	72	66	76	72	27	11
März	—	—	—	—	—	-5.4	-1.7	-7.1	-5.3	-16.4	12. 13	6.2	25	72	64	82	73	40	24
April	—	—	—	—	—	1.8	4.9	-0.5	1.4	-4.6	16	13.4	19	64	63	85	70	22	23
Mai	—	—	—	—	—	6.3	10.5	3.8	6.1	-6.0	1	17.6	18	65	61	83	70	37	4
Juni	—	—	—	—	—	9.4	13.3	7.6	9.5	2.4	25	20.0	2	71	56	84	70	30	4
Juli	—	—	—	—	—	9.8	13.6	8.3	10.0	2.0	9	24.2	22	77	64	91	78	35	22
August	—	—	—	—	—	9.6	13.7	8.5	10.1	1.9	2	25.2	10	74	60	81	72	22	18
September	—	—	—	—	—	4.6	8.4	3.9	5.2	-1.5	28	17.4	1	78	65	86	76	32	10
Oktober	—	—	—	—	—	3.5	8.4	3.1	4.5	-6.8	15	15.0	6	69	59	81	69	28	6
November	—	—	—	—	—	-2.9	2.0	-2.8	-1.6	-16.4	27	14.2	4	71	65	74	70	26	17
Dezember	—	—	—	—	—	-6.3	-2.3	-6.2	-5.2	-19.6	4	7.8	30	69	67	74	70	26	7
Jahr	—	—	—	—	—	1.9	6.0	0.9	2.4	-19.6	XII	25.2	VIII	70	62	81	71	21	I

Chur.

$\lambda = 9^{\circ}32'$, $\beta = 46^{\circ}51'$, $H_b = 609.9^{m}$, $G = 0.04\,{}^{m}/_{m}$, $h_r = 1.7^{m}$

Januar	716.8	706.9	2	723.6	19	0.1	4.4	1.6	1.9	-4.5	26	11.7	4	80	66	78	75	43	22
Februar	705.6	694.4	27	721.4	3	1.1	6.5	2.7	3.3	-2.9	8	13.3	11	81	62	77	73	40	11. 26
März	706.3	692.8	26	717.8	16	-0.9	4.7	0.7	1.3	-7.5	14	14.6	27	89	65	88	81	35	31
April	703.6	695.2	26	710.2	22	6.1	13.4	7.8	8.8	1.6	17	21.3	19	84	55	81	73	28	23
Mai	704.6	698.5	1	715.5	31	10.7	17.5	12.5	13.3	2.4	1	24.9	17	85	57	78	73	35	4
Juni	707.4	701.6	25	714.4	3	13.7	20.9	16.5	16.9	9.9	25. 26	28.1	12	87	56	72	72	40	2
Juli	706.7	696.9	3	712.3	11	14.8	21.1	16.6	17.3	9.1	10	32.3	22	89	58	82	76	37	22
August	710.0	701.2	24. 25	716.5	31	14.4	21.2	15.8	16.8	9.9	3. 23	34.1	10	86	59	84	76	35	10
September	709.9	701.7	23	715.7	14	8.9	15.7	11.0	11.6	3.9	15	22.9	20	89	58	85	77	41	16
Oktober	709.5	693.7	24	716.2	5	7.0	13.5	9.1	9.7	-0.1	15	19.5	7	89	67	86	81	40	15
November	705.9	686.3	9	715.6	20	0.8	4.7	1.8	2.3	-9.6	28	18.5	4	91	75	88	85	40	25
Dezember	708.2	689.4	20	722.9	4	-2.0	1.2	-1.3	-0.8	-13.5	5	11.1	30	85	72	86	81	47	19
Jahr	707.9	686.3	XI	723.6	I	6.2	12.1	7.9	8.5	-13.5	XII	34.1	VIII	86	62	82	77	28	IV

Arosa.

$\lambda = 9^{\circ}39'$, $\beta = 46^{\circ}47'$, $H_b = 1854^{m}$, $G = -0.12\,{}^{m}/_{m}$, $h_r = 1.6^{m}$

Januar	615.8	608.6	2	622.9	15	-2.5	0.9	-2.2	-1.5	-9.6	7	5.8	2	56	50	56	54	27	2
Februar	605.9	596.6	27	618.4	4	-5.6	-0.9	-4.0	-3.6	-12.4	23	6.2	11	68	60	68	65	29	11
März	605.1	597.2	1	612.5	16	-6.2	-1.3	-6.2	-5.0	-15.2	12. 13	6.2	26	74	73	80	76	47	31
April	605.6	596.3	26	610.8	2	0.3	4.5	0.4	1.4	-3.9	16	11.0	19	76	69	78	75	56	2. 7
Mai	608.1	601.8	1	617.9	31	5.7	9.2	4.7	6.1	-5.0	1	16.3	31	72	66	75	71	33	4
Juni	611.0	602.9	25	616.9	11	9.3	13.5	8.0	9.7	2.0	25	19.3	12	70	51	72	65	29	16
Juli	611.7	604.2	3	617.4	22	9.8	13.6	9.0	10.4	1.3	9	21.3	22	70	58	75	68	35	22
August	613.0	604.4	25	618.3	8. 31	9.7	13.9	9.2	10.5	2.4	2	24.0	10	70	54	72	65	25	18
September	611.1	604.3	24	617.6	1	4.2	8.5	4.6	5.5	-0.3	15	18.2	1	75	58	75	69	35	17
Oktober	610.4	597.0	24	617.0	5	3.4	8.5	3.9	4.9	-7.1	15	15.0	6	61	52	61	58	31	6. 15
November	604.8	589.3	9	615.0	20	-2.9	0.9	-1.3	-1.2	-16.1	27	12.1	4	64	54	62	60	26	17
Dezember	605.2	591.2	20	615.4	5	-5.5	-2.6	-5.3	-4.7	-18.8	4	9.1	30	63	59	64	62	24	7
Jahr	608.9	589.3	XI	622.9	I	1.6	5.7	1.7	2.7	-18.3	XII	24.0	VIII	68	59	70	66	24	XII

Beobachter: **Kurverein.**

Davos-Platz.

Bewölkung				Niederschlag			Zahl der Tage								Windverteilung									1925
7^{30}	13^{30}	21^{30}	Mittel	Summe	Maximum	Tag	● *	●* ≥1.0	*	▲	⌇	≡	heiter	trübe	N	NE	E	SE	S	SW	W	NW	Calmen	
4.1	3.7	3.5	3.8	20	7	30	6	5	6	—	—	—	13	6	—	4	—	—	—	3	—	—	86	Januar
4.9	5.2	6.0	5.4	57	28	15	10	7	10	—	—	1	7	8	—	11	—	—	1	6	—	—	66	Februar
6.9	6.8	6.7	6.8	31	10	10	9	6	9	—	—	1	2	12	—	22	1	3	1	3	—	—	63	März
6.5	7.4	6.6	6.8	54	16	16	12	9	11	1	—	—	2	15	1	18	1	3	2	6	—	1	58	April
5.9	7.3	4.9	6.0	35	13	1	10	7	3	1	—	1	4	10	—	26	1	2	1	5	—	—	58	Mai
4.6	5.8	6.3	5.6	49	7	23	16	15	—	1	2	—	5	7	2	38	1	3	1	—	—	—	45	Juni
6.5	7.1	7.3	7.0	124	31	9	22	12	—	1	3	—	1	10	—	24	—	—	2	7	—	1	59	Juli
6.1	6.0	5.8	6.0	204	37	25	16	14	—	2	1	—	4	12	—	25	1	1	—	2	1	—	63	August
6.8	6.6	6.7	6.7	66	13	21	16	13	6	—	3	1	1	9	—	29	—	2	2	5	—	—	52	September
3.8	4.1	5.0	4.3	50	15	24	8	7	3	—	—	2	9	6	—	20	—	4	1	2	—	—	66	Oktober
5.8	5.6	6.2	5.9	41	12	36	12	9	10	—	—	1	5	7	—	11	2	—	1	4	1	—	71	November
6.2	6.4	4.3	5.6	97	24	25	14	14	17	—	—	—	7	11	—	12	—	—	—	5	2	—	74	Dezember
5.7	6.0	5.8	5.8	808	37	VIII	151	128	75	6	9	7	60	113	3	240	7	18	12	48	4	2	761	Jahr

Beobachter: **Sanatorium.**

Schatzalp (ob Davos).

4.8	4.2	3.4	4.1	24	7	30	6	5	6	—	—	—	13	4	1	5	8	—	1	3	13	9	53	Januar
6.0	5.7	5.2	5.6	67	31	15	11	8	11	—	—	—	6	8	6	1	2	1	6	4	1	1	62	Februar
7.4	7.4	6.6	7.1	45	11	10	12	10	13	—	—	3	2	13	2	5	8	1	7	—	2	1	67	März
7.0	7.8	6.9	7.2	71	15	24	14	13	12	—	—	3	2	16	—	5	5	1	2	3	3	2	69	April
6.0	7.8	4.3	6.0	34	18	1	9	8	3	—	—	5	4	9	2	3	7	4	4	3	2	5	63	Mai
5.2	6.6	6.0	5.9	55	9	13, 23	16	14	—	—	—	5	5	12	1	11	9	—	1	6	6	3	53	Juni
7.1	7.7	7.8	7.5	149	21	9	23	23	—	—	—	—	0	16	3	3	3	—	5	1	2	2	74	Juli
6.1	6.5	5.9	6.2	227	44	26	16	14	—	—	—	5	5	12	3	5	4	2	4	1	2	3	69	August
6.4	6.9	6.4	6.6	70	13	21	17	14	6	—	—	4	4	10	—	2	7	—	2	3	1	1	74	September
4.2	4.2	3.8	4.1	47	20	24	8	8	4	—	—	2	11	6	—	3	1	2	—	4	—	—	83	Oktober
6.8	7.4	5.3	6.5	51	13	26	12	11	14	—	—	7	3	13	—	2	3	3	1	2	2	1	76	November
7.0	6.8	5.3	6.4	109	31	25	16	13	18	—	—	1	5	12	2	2	1	2	4	9	6	4	63	Dezember
6.2	6.6	5.6	6.1	940	44	VIII	160	141	87	—	?	35	60	131	20	47	58	16	37	39	40	32	806	Jahr

Beobachter: **J. Defila.**

Chur.

4.3	4.7	5.0	4.7	11	3	24	6	5	4	—	—	2	10	7	—	—	—	—	—	—	—	—	—	Januar
6.8	5.6	6.4	6.3	84	50	14	7	5	4	—	—	—	4	10	—	—	—	—	—	—	—	—	—	Februar
7.4	6.6	6.9	7.0	26	9	10	7	6	5	—	—	2	2	14	—	—	—	—	—	—	—	—	—	März
7.0	6.8	6.7	6.8	61	16	16	13	10	1	—	—	—	4	13	—	—	—	—	—	—	—	—	—	April
6.5	7.1	4.9	6.2	28	10	1	9	8	—	—	—	—	5	11	—	—	—	—	—	—	—	—	—	Mai
4.8	5.3	4.7	4.9	15	3	13	11	5	—	—	—	—	8	6	—	—	—	—	—	—	—	—	—	Juni
6.8	6.0	7.4	6.7	91	39	9	14	11	—	—	1	—	2	8	—	—	—	—	—	—	—	—	—	Juli
6.5	5.5	6.4	6.1	97	23	22	13	11	—	—	1	—	6	12	—	—	—	—	—	—	—	—	—	August
6.7	5.9	6.1	6.2	76	26	24	11	9	—	—	1	—	3	7	—	—	—	—	—	—	—	—	—	September
4.7	4.9	5.9	5.1	57	24	24	8	7	—	—	—	1	5	7	—	—	—	—	—	—	—	—	—	Oktober
7.1	7.1	8.0	7.4	25	5	5	10	7	5	—	—	2	2	15	—	—	—	—	—	—	—	—	—	November
7.2	6.5	5.3	6.3	84	20	25	13	12	6	—	—	—	5	13	—	—	—	—	—	—	—	—	—	Dezember
6.3	6.0	6.1	6.1	655	50	II	122	96	25	—	3	7	56	123	—	—	—	—	—	—	—	—	—	Jahr

Beobachter: **Sanatorium.**

Arosa.

4.5	4.2	3.4	4.0	22	8	9	5	5	6	—	—	2	13	7	2	5	1	—	—	16	3	8	58	Januar
5.8	5.7	6.1	5.9	85	30	14	10	9	11	—	1	2	5	8	—	4	—	2	1	9	4	9	55	Februar
7.2	7.6	6.8	7.2	47	10	10	9	9	15	—	—	4	3	15	2	1	2	—	2	1	—	1	84	März
7.1	8.1	6.3	7.2	107	23	24	11	11	13	—	—	3	2	15	—	4	—	9	—	19	2	4	52	April
6.5	7.9	5.9	6.8	69	21	1	9	9	6	1	—	5	3	13	1	—	1	6	—	21	—	11	53	Mai
5.8	6.7	6.5	6.3	66	26	25	8	8	2	—	4	3	3	12	2	13	2	10	—	7	2	5	49	Juni
7.7	7.9	7.8	7.8	! 79	13	26	11	11	1	2	11	5	—	15	3	1	4	5	2	6	2	5	65	Juli
6.1	6.6	6.1	6.3	261	47	19	15	15	—	1	4	5	4	10	—	1	2	9	—	9	3	7	62	August
7.0	7.6	6.8	7.1	101	30	23	11	11	10	—	—	6	5	17	—	5	2	13	—	8	3	10	49	September
5.2	5.1	7.3	5.9	51	23	24	6	6	5	—	—	—	7	7	—	7	—	8	2	14	1	5	56	Oktober
6.8	6.6	5.4	6.3	80	19	9	8	8	8	—	—	3	5	12	—	8	4	13	1	4	2	9	49	November
6.9	6.4	3.9	5.7	99	26	25	10	10	8	—	—	—	6	8	1	3	—	1	2	12	4	9	55[1])	Dezember
6.4	6.7	6.0	6.4	1067	47	VIII	113	112	85	4	20	38	56	139	11	52	18	76	10	126	26	83	687	Jahr

[1]) Im Dezember fehlen 6 Windtermine.

$\lambda = 9°38'$, $\beta = 46°59'$, $H_b = 953.8^m$, $h_r = 1.5^m$.

Seewis.

Beobachter: **D. Fopp.**

1925	Luft-Temperatur								Relative Feuchtigkeit						Bewölkung				Niederschlag			Zahl der Tage								
	7^{30}	13^{30}	21^{30}	Mittel	Minimum	Tag	Maximum	Tag	7^{30}	13^{30}	21^{30}	Mittel	Minimum	Tag	7^{30}	13^{30}	21^{30}	Mitt.	Summe	Maximum	Tag	●*	●* ≥1.0	*	▲	⌇	≡	helle	trübe
Jan.	-1.0	4.3	-0.3	0.7	-6.4	8	8.8	4	69	57	72	66	32	22	5.0	4.5	3.7	4.4	25	8	6	7	7	6	—	—	1	12	6
Febr.	-1.2	4.5	-0.4	0.6	-6.0	23	11.6	12	75	55	77	69	30	11	5.4	5.1	4.7	5.1	64	29	15	9	8	8	—	—	—	8	8
März	-2.8	3.2	-1.8	-0.8	-10.0	17	13.0	26	82	61	80	74	28	26	8.1	7.5	7.1	7.6	53	16	10	12	9	11	—	—	—	2	17
April	4.3	11.2	4.7	6.2	0.0	5	17.8	19	76	53	78	69	20	23	7.0	7.8	6.9	7.1	63	13	24	13	12	5	—	—	—	3	15
Mai	9.6	15.7	9.4	11.0	0.4	1, 2	24.4	16	73	54	73	67	33	4, 23, 25	6.1	6.8	4.8	5.9	33	12	1	8	7	1	—	—	—	6	13
Juni	12.9	20.5	12.4	14.6	8.0	26	28.0	12	73	50	70	64	34	2.20	4.6	5.4	5.4	5.1	33	8	13	12	12	—	—	4	—	6	8
Juli	13.4	20.3	13.8	15.3	8.2	9	31.4	22	79	57	81	72	28	3	7.2	6.4	8.0	7.2	102	36	9	21	17	—	—	2	4	2	12
Aug.	12.9	19.0	12.8	14.4	7.0	2, 3	31.4	10	79	61	86	75	22	10	6.1	5.8	6.7	6.2	172	40	25	15	12	—	—	3	—	4	10
Sept.	7.5	13.6	8.0	9.3	3.6	15	21.0	1	87	60	88	78	37	26	7.3	6.1	4.3	5.9	114	26	24	17	16	—	—	2	—	5	9
Okt.	5.4	11.8	6.7	7.7	-2.8	15	18.2	7	86	63	86	78	35	27	5.9	4.5	6.0	5.5	66	22	24	9	8	3	—	—	1	6	10
Nov.	-0.1	4.2	-0.1	1.0	-11.0	27	15.0	4	84	71	87	81	42	22	7.3	7.3	7.3	7.3	71	16	26	12	11	7	—	—	1	3	18
Dez.	-3.5	0.8	-3.0	-2.2	-15.6	4	7.0	21	79	65	79	74	40	5.20	7.7	6.7	5.5	6.6	130	32	25	16	15	11	—	—	—	4	14
Jahr	4.8	10.8	5.2	6.5	-15.6	XII	31.4	VII VIII	79	59	80	73	20	IV	6.5	6.1	5.9	6.2	926	40	VIII	151	134	52	—	11	7	61	140

$\lambda = 9°41'$, $\beta = 46°58'$, $H_b = 670^m$, $h_r = 1.0^m$.

Schiers.

Beobachter: **G. Tarnutzer.**

Jan.	-3.6	0.9	-1.7	-1.5	-8.0	26	7.2	28	86	63	84	78	40	16. 22	5.0	4.8	5.5	5.1	37	16	30	7	7	*5	—	—	6	10	12
Febr.	-2.1	4.4	0.1	0.6	-6.5	3	10.2	13	84	52	78	71	27	25	7.3	6.1	6.8	6.7	45	22	15	8	7	4	—	—	—	4	13
März	-3.1	3.4	-0.8	-0.3	-10.6	14	14.5	26	82	51	76	70	21	31	8.1	7.4	7.1	7.5	20	7	15	8	7	7	—	—	—	4	19
April	3.7	12.0	6.3	7.0	-0.7	2	18.3	19	83	42	70	65	18	23	7.1	8.1	7.0	7.4	63	13	16. 24	8	8	—	—	—	—	2	16
Mai	7.9	16.0	10.5	11.2	0.0	1	23.5	18	79	45	68	64	24	16	6.6	7.2	5.1	6.3	25	13	1	6	6	1	—	—	—	6	14
Juni	11.5	20.0	14.1	14.9	8.2	25	26.6	12	76	39	64	60	26	17	5.3	5.4	5.7	5.5	21	8	13	7	6	—	—	2	—	6	11
Juli	13.1	19.9	15.0	15.7	8.8	14	31.6	22	82	49	75	69	22	22	7.4	7.2	8.7	7.8	94	33	9	18	17	—	—	3	—	1	17
Aug.	12.1	19.8	14.2	15.1	5.8	4	32.5	10	84	48	81	71	19	18	6.3	5.3	6.9	6.2	121	28	25	11	11	—	—	3	—	4	12
Sept.	6.7	14.6	9.1	9.9	0.7	15	22.5	19	87	49	85	74	27	16	7.7	6.5	6.8	7.0	98	23	24	12	12	—	—	—	1	4	15
Okt.	4.3	11.8	6.9	6.8	-4.0	16	17.4	22	91	57	88	78	27	22	6.2	3.9	6.4	5.5	75	38	24	6	6	—	—	—	6	5	8
Nov.	-1.4	3.1	-0.0	0.4	-11.0	28	12.6	5	90	68	88	82	36	7	5.6	7.1	8.5	7.1	66	16	29	10	10	5	—	—	6	1	13
Dez.	-5.4	-1.7	-4.4	-3.9	-18.5	5	5.2	22	88	73	87	83	50	14. 24	7.5	7.1	6.1	6.9	100	20	25	12	12	5	—	—	1	5	16
Jahr	3.6	10.3	5.8	6.4	-18.5	XII	32.5	VIII	84	53	79	72	18	IV	6.7	6.3	6.7	6.6	765	38	X	113	109	27	—	8	20	52	166

$\lambda = 9°36'$, $\beta = 46°49'$, $H =$ ca. 1230^m, $h_r = 1.2^m$.

Tschiertschen (ob Chur).

Beobachter: **Gg. Meister.**

Jan.	-1.0	2.7	-0.6	0.1	-6.9	7	6.6	22	—	—	—	—	—	—	4.6	3.6	2.9	3.7	10	4	6	6	4	6	—	—	—	12	5
Febr.	-3.6	1.1	-1.9	-1.6	-9.1	8	8.3	11	—	—	—	—	—	—	5.7	4.8	4.9	5.1	85	35	15	10	6	10	—	—	—	6	5
März	-4.9	0.0	-4.1	-3.3	-12.9	13	8.7	26	—	—	—	—	—	—	6.5	6.1	5.8	6.1	21	5	15	12	6	12	—	—	2	5	10
April	2.3	7.2	2.8	3.8	-1.9	17	13.9	19	—	—	—	—	—	—	6.4	6.9	6.2	6.5	72	18	20	11	11	7	—	—	1	6	12
Mai	8.0	12.0	7.2	8.6	-2.0	1	19.1	16	—	—	—	—	—	—	5.0	6.1	4.0	5.0	65	20	1	12	10	2	—	—	—	6	6
Juni	10.9	16.0	10.5	12.0	4.9	25	22.8	12	—	—	—	—	—	—	4.3	4.6	4.7	4.5	28	5	25	12	9	—	—	—	—	9	6
Juli	11.9	16.2	11.5	12.8	5.1	9	26.7	22	—	—	—	—	—	—	6.6	6.4	5.9	6.3	121	38	9	20	17	—	—	—	—	3	7
Aug.	11.8	16.1	11.1	12.6	5.3	2	27.1	10	—	—	—	—	—	—	5.4	5.3	4.6	5.1	140	28	19	15	12	—	1	—	—	8	10
Sept.	6.1	10.7	6.2	7.3	0.9	28	18.3	1	—	—	—	—	—	—	6.8	5.4	5.2	5.8	101	41	23	14	12	2	—	—	—	5	8
Okt.	4.5	8.9	5.2	5.9	-5.9	15	14.7	7	—	—	—	—	—	—	3.5	3.8	5.0	4.1	56	35	24	9	7	2	—	—	3	9	7
Nov.	-1.6	2.3	-1.0	-0.3	-13.7	27	14.3	4	—	—	—	—	—	—	5.1	5.9	5.4	5.5	107	56	9	11	10	8	—	—	—	5	7
ez.	-4.4	-1.5	-3.9	-3.4	-16.5	4	7.5	30	—	—	—	—	—	—	6.5	5.8	4.4	5.6	75	21	25	13	9	6	—	—	—	8	11
Jahr	3.3	7.6	3.6	4.5	-16.5	XII	27.1	VIII	—	—	—	—	—	—	5.5	5.4	4.9	5.3	881	56	XI	145	113	55	1	—	6	82	94

$\lambda = 8°48'$, $\beta = 46°49'$, $H_b = 604.3^m$, $h_r = 1.9^m$.

Reichenau.

Beobachter: **Bl. Mark.**

Jan.	-0.5	5.0	1.1	1.7	-5.0	19	12.2	4	—	—	—	—	—	—	2.9	2.8	1.4	2.4	14	5	30	5	4	2	—	—	—	17	1
Febr.	0.2	6.7	2.3	2.9	-3.1	3	13.0	11	—	—	—	—	—	—	4.8	4.9	3.7	4.5	122	61	14	5	5	4	—	—	—	6	3
März	-0.9	5.1	0.4	1.2	-8.3	14	15.5	31	—	—	—	—	—	—	5.8	5.8	4.4	5.3	20	5	10	7	7	6	—	—	—	3	4
April	6.4	13.4	7.4	8.6	2.9	25. 26	21.8	19	—	—	—	—	—	—	5.6	6.3	4.9	5.6	67	20	16	11	10	1	—	—	—	6	11
Mai	10.9	17.5	11.1	12.7	1.3	3	26.0	16	—	—	—	—	—	—	4.5	5.1	3.1	4.2	34	9	1	9	6	—	—	—	—	12	7
Juni	14.3	21.2	15.2	16.5	9.8	26	28.3	12	—	—	—	—	—	—	3.6	3.6	2.9	3.4	14	5	13	7	6	—	—	3	—	11	1
Juli	15.0	20.9	15.4	16.7	9.5	10	32.8	22	—	—	—	—	—	—	4.8	4.7	4.9	4.8	89	43	9	19	18	—	—	2	—	5	3
Aug.	14.4	21.2	14.8	16.3	9.8	3	34.0	10	—	—	—	—	—	—	4.7	3.8	4.5	4.3	124	24	22	12	11	—	—	4	—	8	6
Sept.	9.3	15.6	10.2	11.3	3.5	30	25.2	20	—	—	—	—	—	—	5.4	5.1	3.6	4.7	70	21	24	9	9	—	—	1	—	7	5
Okt.	6.6	13.5	8.4	9.2	-1.2	15	20.0	7	—	—	—	—	—	—	2.6	4.2	4.5	3.8	60	26	24	8	6	—	—	—	4	11	6
Nov.	0.7	5.1	1.6	2.0	-10.5	28	18.1	4	—	—	—	—	—	—	6.5	5.7	6.7	6.3	37	7	9	8	7	3	—	—	2	2	8
Dez.	-3.4	1.2	-2.4	-1.8	-14.2	5	9.2	31	—	—	—	—	—	—	6.1	6.2	2.5	4.9	63	18	26	10	10	5	—	—	?	8	4
Jahr	6.1	12.2	7.1	8.1	-14.2	XII	34.0	VIII	—	—	—	—	—	—	4.8	4.8	3.9	4.5	714	61	II	110	99	21	—	10	?	96	59

$\lambda = 9^\circ 26'$, $\beta = 46^\circ 55'$, $H_b = 950^m$, $h_r = 1.5^m$.

Vättis.

Beobachter: **F. W. Sprecher.**

1925	Luft-Temperatur								Relative Feuchtigkeit						Bewölkung				Niederschlag			Zahl der Tage							
	7^{30}	13^{30}	21^{30}	Mittel	Minimum	Tag	Maximum	Tag	7^{30}	13^{30}	21^{30}	Mittel	Minimum	Tag	7^{30}	13^{30}	21^{30}	Mitt.	Summe	Maximum	Tag	● *	●* ≥1.0	*	▲	K	≡	helle	trübe
Jan.	−1.4	5.9	−0.1	1.1	−7.6	8	12.6	4	77	53	73	68	21	2	4.7	3.7	3.7	4.0	11	5	30	4	3	5	—	—	2	11	3
Febr.	−0.7	5.2	0.8	1.5	−7.4	8	12.0	10	74	55	73	67	25	11	6.8	5.4	5.9	6.0	115	53	15	5	5	6	—	—	—	3	9
März	−3.2	4.6	−1.9	−0.6	−12.3	14	13.2	31	84	59	82	75	27	31	7.7	6.7	7.7	7.4	41	9	15	12	8	13	—	—	2	2	17
April	4.1	11.3	5.3	6.5	−1.0	18	20.8	19	80	50	75	68	13	23	6.2	6.5	6.7	6.5	64	21	16	12	10	7	—	—	—	4	13
Mai	9.3	15.9	9.7	11.1	0.8	1. 2	23.7	17	78	52	75	68	28	17	5.7	6.7	4.6	5.7	30	6	1	12	9	2	—	—	—	7	11
Juni	11.8	20.3	12.3	14.2	7.8	3.26	29.4	12	79	49	74	67	29	2	5.0	4.8	5.5	5.1	37	9	23	12	12	—	—	—	—	8	8
Juli	12.9	20.1	13.6	15.0	7.0	11	31.8	22	81	54	80	72	22	22	5.9	6.2	7.3	6.5	83	36	9	19	16	—	—	2	—	2	7
Aug.	12.1	20.5	12.5	14.4	6.4	3	31.2	10	83	54	83	73	13	18	5.4	5.4	5.8	5.5	143	26	11	14	13	—	1	3	—	5	10
Sept.	7.2	15.3	7.8	9.5	0.6	15	23.5	1	87	55	86	76	35	30	6.4	5.5	5.7	5.9	110	26	24	17	14	—	—	—	—	4	10
Okt.	5.2	13.4	6.9	8.1	−3.6	15	19.1	30	85	60	83	76	22	27	4.1	4.0	4.8	4.3	75	34	24	10	6	3	—	—	2	12	8
Nov.	−0.6	5.7	−0.1	1.2	−12.4	26	17.4	1. 4	81	61	82	75	33	16	7.0	6.0	7.5	6.8	49	10	9	10	9	6	—	—	4	13	12
Dez.	−3.6	1.9	−2.3	−1.6	−16.4	5	12.5	30	77	61	75	71	15	8	7.1	6.3	5.9	6.4	135	26	26	15	14	10	—	—	—	5	15
Jahr	4.4	11.7	5.4	6.7	−16.4	XII	31.8	VII	81	55	78	71	13	IV VIII	6.0	5.6	5.9	5.8	893	53	II	142	149	52	1	5	10	66	123

$\lambda = 9^\circ 29'$, $\beta = 47^\circ 23'$, $H_b = 1152^m$, $h_r = 1.6^m$.

Schwäbrig (bei Gais).

Beobachter: **V. Lori.**

Jan.	0.1	2.0	0.6	0.8	−6.8	26	8.9	3	67	65	67	66	22	11. 21	5.9	5.5	6.0	5.8	27	7	5	12	6	11	—	—	11	8	10
Febr.	−0.8	1.7	−0.6	−0.1	−6.3	8	9.7	11	79	70	75	75	24	11	7.3	6.6	6.4	6.8	64	12	22	13	12	12	—	—	10	3	10
März	−4.0	−1.6	−3.7	−3.2	−12.6	13	9.0	26	90	82	91	88	37	26	8.7	7.8	7.4	8.0	92	19	15	19	17	18	—	—	21	3	21
April	3.5	5.9	3.7	4.2	−1.2	16	12.2	19	80	70	76	76	30	23	7.5	7.7	7.3	7.5	85	13	24	14	13	9	—	4	11	2	16
Mai	8.4	11.7	8.1	9.1	−1.7	2	19.5	16	74	62	71	69	32	4	5.9	6.8	4.2	5.6	74	19	10	11	11	2	—	2	6	10	9
Juni	10.9	14.7	10.4	11.6	4.7	25	22.1	12	74	58	70	67	36	7	5.8	5.8	5.3	5.6	72	18	25	10	8	—	—	2	2	9	13
Juli	12.4	15.2	12.2	13.0	6.2	10	25.8	22	74	66	72	71	36	22	7.1	6.6	5.9	6.5	169	76	9	10	10	—	—	1	5	1	12
Aug.	12.3	14.7	11.8	12.7	5.4	2	24.4	9	73	69	79	74	35	9	6.9	7.2	6.1	6.7	191	57	11	14	12	—	—	—	8	4	15
Sept.	6.7	9.9	6.7	7.4	1.2	27	18.9	23	80	67	82	76	35	23	8.1	7.0	6.9	7.3	184	23	17	17	16	1	—	—	5	3	16
Okt.	6.4	8.7	6.6	7.1	−3.4	15	15.4	7	76	71	75	74	30	27	7.0	6.5	6.0	6.5	83	29	19	8	8	2	—	—	11	8	15
Nov.	−0.8	0.5	−1.2	−0.7	−10.2	27	13.3	4	86	82	86	84	28	22	8.0	8.5	8.2	8.2	68	21	28	13	12	9	—	—	12	3	21
Dez.	−2.2	−1.4	−1.8	−1.8	−13.5	4	12.2	30	80	78	74	77	33	7.22	7.9	7.7	6.6	7.4	102	12	25	21	17	5	—	1	13	3	18
Jahr	4.4	6.8	4.4	5.0	−13.5	XII	25.8	VII	78	70	76	75	22	1	7.2	7.0	6.4	6.8	1211	76	VII	162	142	79	—	10	115	57	176

$\lambda = 9^\circ 8'$, $\beta = 47^\circ 16'$, $H_b = 649^m$, $h_r = 1.9^m$.

Ebnat.

Beobachter: Frl. **M. Kuratle.**

Jan.	−1.7	3.3	−0.5	0.1	−7.8	14	9.0	31	88	67	88	81	40	9	6.1	5.2	5.3	5.5	58	16	4	11	11	3	—	—	—	8	8
Febr.	0.2	5.0	0.2	1.4	−6.0	23	14.0	12	82	61	85	76	32	12	5.6	5.9	5.4	5.6	58	25	15	12	11	7	—	—	—	2	4
März	−2.7	2.3	−0.5	−0.4	−14.2	19	9.8	31	88	69	85	80	38	17	7.9	7.7	7.1	7.7	51	11	8	13	13	12	—	—	—	3	19
April	4.6	11.0	6.0	6.9	−0.2	3	17.8	19	84	56	84	75	28	6	6.7	6.9	6.7	6.8	144	27	16	17	16	4	—	2	—	1	12
Mai	8.5	15.3	9.6	10.7	0.2	3	23.0	16.17 23	83	57	87	76	38	5.23	5.1	5.9	5.0	5.3	106	22	24	17	12	1	—	2	—	4	9
Juni	12.1	19.2	13.9	14.8	7.0	4	26.0	12	79	50	75	68	37	9.12	4.6	4.7	4.4	4.6	94	21	2	13	12	—	—	2	1	6	4
Juli	13.4	19.6	14.5	15.5	8.8	10	28.2	22	81	57	83	74	37	11	5.3	6.0	6.2	5.8	245	71	17	19	19	—	—	3	—	1	7
Aug.	12.6	19.2	14.0	15.0	6.4	4	28.6	9	84	56	86	76	36	8. 9	5.5	5.2	5.4	5.4	171	49	11	13	12	—	—	1	—	4	6
Sept.	7.3	13.8	8.9	9.7	1.2	16	22.0	23	90	57	90	79	30	24	6.7	5.9	7.0	6.5	212	28	24	18	15	—	—	—	—	3	11
Okt.	5.3	11.6	6.9	7.7	2.8	15	19.2	7.22	93	65	92	84	39	21	6.1	5.8	5.5	5.8	81	19	19	9	9	—	—	—	3	5	11
Nov.	−1.2	3.1	0.4	0.7	−13.2	27	17.4	4	91	75	89	85	48	4	8.4	7.7	9.0	8.4	103	24	7	4	10	6	—	—	5	—	18
Dez.	−2.7	0.6	−2.5	−1.8	−23.2	5	10.4	20	84	74	83	80	36	20	7.1	6.5	6.0	6.5	217	39	26	18	18	8	—	—	—	4	12
Jahr	4.6	10.3	5.9	6.7	−23.2	XII	28.6	VIII	86	62	86	78	28	IV	6.3	6.1	6.1	6.2	1540	71	VII	174	158	41	—	10	9	41	121

$\lambda = 9^\circ 30'$, $\beta = 47^\circ 29'$, $H = 455^m$, $h_r = 1.4^m$.

Rorschach (Mariaberg).

Beobachter: **Seminar.**

Jan.	1.4	3.4	2.2	2.3	−5.0	10	13.2	3	86	79	82	82	36	2. 3	8.1	8.1	7.7	8.0	30	12	4	9	6	1	—	—	9	4	21
Febr.	2.7	5.9	3.1	3.7	−0.5	6	16.1	15	80	76	79	78	40	12	9.3	7.4	8.8	8.5	40	9	15	9	8	3	—	—	—	1	19
März	−0.4	2.8	1.4	1.3	−7.1	19	8.7	28	86	72	76	78	50	18	9.7	8.7	8.9	9.1	55	10	28	12	12	11	—	—	1	—	25
April	6.3	10.7	7.6	8.1	2.7	23	18.7	19	80	66	72	73	28	24	7.5	6.3	6.2	6.7	87	15	8	15	13	—	—	—	—	7	17
Mai	10.9	16.0	12.3	12.9	4.7	2. 4	24.9	31	73	57	63	64	32	21. 22	5.5	5.9	6.0	5.8	75	24	1	9	9	—	—	? 2	1	8	13
Juni	14.1	19.7	15.8	16.3	9.7	26	24.3	17	75	52	67	65	35	7	4.8	3.9	4.7	4.5	92	24	25	12	11	—	—	? 2	—	14	12
Juli	15.7	19.8	16.5	17.1	10.9	10	27.9	22	81	63	75	73	34	11	6.4	5.2	7.4	6.3	130	74	9	10	9	—	—	?	—	4	13
Aug.	14.6	19.4	15.9	16.4	10.9	4	29.5	9	89	65	81	78	34	9	5.9	5.8	6.1	5.9	145	37	11	13	12	—	—	?	1	4	10
Sept.	9.7	14.3	11.3	11.7	4.7	15. 16	20.7	2	90	69	82	80	50	5	6.8	5.6	6.7	6.4	141	22	24	18	17	—	—	—	—	4	10
Okt.	8.1	11.1	9.0	9.3	0.9	15	17.1	18	92	76	86	85	45	18	8.2	6.5	6.1	6.9	60	24	19	10	10	—	—	—	8	4	16
Nov.	2.4	4.5	2.7	3.1	−7.9	27	19.1	4	89	78	90	86	42	4	8.9	9.0	9.4	9.1	44	13	5	13	8	8	—	—	2	—	24
Dez.	1.3	2.9	1.8	2.0	−10.7	5	16.7	30	79	70	75	75	32	20	*8.5	*8.0	*8.0	*8.3	86	19	27	19	16	7	—	—	3	—	27?
Jahr	7.2	10.9	8.3	8.7	−10.7	XII	29.5	VIII	83	69	77	76	28	IV	*7.5	*6.7	*7.2	*7.1	985	74	VII	? 149	? 131	30	—	? 4	25	50	207

$\lambda = 8^\circ 59', \beta = 46^\circ 54', H_b = 821^m, h_r = 1.5^m$.

Auen (Linthal).

Beobachter: **L. Curt.**

1925	Luft-Temperatur								Relative Feuchtigkeit						Bewölkung				Niederschlag			Zahl der Tage							
	7^{30}	13^{30}	21^{30}	Mittel	Minimum	Tag	Maximum	Tag	7^{30}	13^{30}	21^{30}	Mittel	Minimum	Tag	7^{30}	13^{30}	21^{30}	Mitt.	Summe	Maximum	Tag	●	●* ≥1.0	*	▲	K	≡	helle	trübe
Jan.	-0.1	3.0	0.3	0.9	-7.2	20	8.2	3	66	52	64	61	23	14.15	4.9	4.3	4.0	4.4	47	19	9	7	6	4	—	—	9	9	6
Febr.	-0.5	4.2	0.8	1.3	-5.8	23	10.9	11	68	51	66	62	21	26	5.3	5.6	4.1	5.0	85	39	15	8	6	5	—	—	3	7	6
März	-2.6	2.5	-1.2	-0.6	-9.8	14	10.8	31	87	57	86	77	20	31	7.6	7.3	7.7	7.5	84	20	10	16	12	15	—	—	14	3	18
April	5.0	9.7	5.8	6.6	0.4	17.26	15.2	23	77	49	72	66	21	6	6.8	7.3	5.6	6.6	131	37	16	14	14	6	—	—	6	4	14
Mai	9.8	14.9	10.7	11.5	-0.3	2	23.8	17	77	52	68	66	22	4	6.2	6.7	8.3	7.1	100	24	1	14	11	2	—	—	11	5	12
Juni	13.0	18.4	13.2	14.5	7.3	26	26.4	12	83	53	81	72	34	10	5.5	6.3	6.2	6.0	72	15	22	12	12	—	—	2	6	5	10
Juli	14.1	18.2	14.4	15.3	7.8	10	29.0	22	88	60	86	78	26	3	5.8	7.1	8.0	7.0	127	32	9	18	18	—	—	5	9	1	12
Aug.	12.8	18.2	13.4	14.4	7.5	12	26.8	9	91	63	92	82	27	4	6.2	6.0	6.5	6.2	248	74	25	14	12	—	—	4	9	5	13
Sept.	8.1	13.4	9.3	10.0	1.7	15	21.8	20	94	61	93	83	23	20	7.4	5.8	5.7	6.3	172	35	24	17	15	—	—	1	6	6	12
Okt.	6.7	11.3	8.1	8.5	-1.5	15	17.8	7	87	70	84	80	25	22	5.6	5.1	5.0	5.2	78	19	24	9	9	1	—	—	15	10	10
Nov.	0.1	2.4	0.3	0.8	-10.2	27	15.5	4	93	90	96	93	50	23	6.2	8.0	8.2	7.5	118	23	26	14	13	7	—	—	24	1	16
Dez.	-1.8	0.1	-1.6	-1.2	-13.0	4. 5	9.8	26	84	78	82	81	26	20	7.0	6.9	5.9	6.6	180	36	25	17	15	11	—	—	15	5	15
Jahr	5.4	9.7	6.1	6.8	-13.0	XII	29.0	VII	83	61	81	75	20	III	6.2	6.4	6.3	6.3	1442	74	VIII	160	143	52	—	12	127	61	144

$\lambda = 9^\circ 0', \beta = 46^\circ 56', H = 1189.5^m, h_r = 1.5^m$.

Braunwald (ob Linthal).

Beobachter: **Sanatorium.**

Jan.	0.1	3.6	0.7	1.3	-5.0	7	9.0	3	70*	60*	70*	67*	—	—	3.7	4.5	3.8	4.0	50	13	30	8	8	*8	—	—	2	11	4
Febr.	-1.4	3.0	-0.5	0.2	-8.0	23	10.0	11	75	63	74	71	30	11	5.0	5.5	5.5	5.3	74	40	15	10	10	8	—	—	—	8	8
März	-3.2	1.2	-2.5	-1.8	-13.6	13	8.8	27	84	72	86	81	35	3	7.8	8.2	6.7	7.6	77	15	9.15	15	15	14	—	—	2	3	18
April	3.8	8.4	4.2	5.2	-0.4	16. 17	14.2	19	79	66	79	75	35	6	7.3	6.8	6.5	6.9	134	44	16	14	14	6	—	—	2	5	13
Mai	8.6	13.1	8.3	9.6	-1.7	2	20.0	16	79	67	81	76	39	4	6.5	5.9	5.4	5.9	87	26	24	13	13	2	—	—	5	5	11
Juni	11.9	15.9	11.3	12.6	6.0	24. 26	20.8	12	84	74	85	81	52	10	5.0	5.2	5.9	5.4	90	15	22	13	13	—	—	—	3	6	9
Juli	12.6	16.1	12.4	13.4	6.4	9	24.0	22	85	74	88	83	38	22	5.8	7.1	7.9	6.9	168	44	9	20	20	—	—	—	5	3	14
Aug.	12.4	15.6	12.1	13.1	5.3	12	22.0	18	84	78	90	84	42	4	6.5	5.9	6.5	6.3	273	52	25	12	12	—	—	—	3	6	13
Sept.	6.9	11.0	7.2	8.1	1.6	7	18.8	20	88	75	91	85	50	20.23	6.9	5.8	5.5	6.1	194	42	24	17	17	1	—	—	7	6	11
Okt.	6.0	9.6	6.8	7.3	-3.8	15	15.0	7.21 30	80	77	82	80	40	22	4.4	4.9	5.2	4.8	92	34	24	9	9	2	—	—	7	11	8
Nov.	-0.8	2.1	-0.5	0.1	-11.6	27	12.6	4	81	79	84	81	40	22.23	5.2	7.2	7.1	6.5	110	19	26	13	13	8	—	—	7	5	15
Dez.	-2.3	0.1	-1.7	-1.4	-15.0	4	8.2	30	77	71	72	73	38	7	7.5	6.2	4.8	6.2	280	58	26	18	18	11	—	—	—	6	13
Jahr	4.6	8.3	4.8	5.6	-15.0	XII	24.0	VII	81	71	82	78	—	—	6.0	6.1	5.9	6.0	1629	58	XII	162	162	60	—	?	43	75	137

$\lambda = 8^\circ 35', \beta = 46^\circ 38', H_b = 1442^m, h_r = 0.8^m$.

Andermatt.*)

Beobachter: **P. J. Hensch.**

Jan.	-5.3	-1.3	-4.7	-3.9	-10.9	8	5.7	3	—	—	—	—	—	—	4.2	4.3	3.9	4.1	33	10	9	8	6	8	—	—	2	13	4
Febr.	-5.7	-0.5	-3.4	-3.4	-13.9	17	4.8	11	—	—	—	—	—	—	6.4	6.5	5.8	6.2	156	77	15	13	9	13	—	—	1	5	10
März	-7.3	-0.3	-4.7	-4.3	-17.8	14	6.4	26	—	—	—	—	—	—	7.1	7.4	7.2	7.2	87	12	10	19	16	19	—	—	3	2	14
April	0.7	5.6	2.1	2.5	-5.0	18	12.0	23	—	—	—	—	—	—	6.5	6.8	7.8	7.0	87	20	16	14	12	9	—	—	—	2	12
Mai	6.4	10.4	6.5	7.4	-3.4	3	17.9	16	—	—	—	—	—	—	6.0	6.8	6.7	6.5	112	36	24	15	10	3	—	—	5	5	16
Juni	8.8	14.0	10.0	10.4	2.8	26	19.9	1	—	—	—	—	—	—	4.3	4.9	5.8	5.0	48	10	13	11	10	—	—	1	3	8	6
Juli	10.5	13.9	11.2	11.3	4.6	10	24.2	22	—	—	—	—	—	—	6.1	6.5	8.2	6.9	123	35	3	21	16	—	—	1	6	2	14
Aug.	9.8	14.5	10.5	11.2	3.4	12	23.7	18	—	—	—	—	—	—	5.7	5.5	6.4	5.8	226	89	11	17	13	2	—	1	2	5	11
Sept.	4.8	8.7	5.7	6.1	-0.8	15	17.2	1	—	—	—	—	—	—	7.0	6.5	6.6	6.7	197	68	24	18	16	6	—	1	2	4	13
Okt.	2.2	9.4	4.5	5.1	-6.2	16	17.9	6	—	—	—	—	—	—	4.9	5.3	4.9	5.0	64	29	24	8	6	4	—	—	6	10	10
Nov.	-2.9	1.4	-1.9	-1.0	-14.2	27	13.4	4	—	—	—	—	—	—	6.3	6.2	6.5	6.3	92	13	26	17	16	15	—	—	4	5	12
Dez.	-6.5	-3.0	-5.4	-5.1	-20.8	17	11.6	26	—	—	—	—	—	—	6.6	7.0	5.5	6.4	120	37	25	18	16	15	—	—	1	7	14
Jahr	1.3	6.1	2.5	3.0	-20.8	XII	24.2	VII	—	—	—	—	—	—	5.9	6.1	6.3	6.1	1345	89	VIII	179	146	94	—	4	35	68	136

*) **Andermatt.** Die Abendbeobachtung geschieht um 20^{30}.

$\lambda = 8^\circ 26', \beta = 47^\circ 2', H_b = 450^m, h_r = 1.9^m$.

Weggis.

Beobachter: Frau **S. Naef.**

Jan.	1.4	3.6	1.9	2.2	-2.0	18	10.3	4	87	72	84	81	40	4	8.2	7.5	7.5	7.7	40	12	4	10	10	4	—	—	4	1	18
Febr.	1.8	6.2	2.8	3.4	-1.2	8	12.6	15	81	57	77	72	36	12	5.5	5.6	5.1	5.4	63	29	15	12	11	5	—	—	—	4	6
März	—	—	—	—	—	—	—	—	—	—	—	—	—	—	—	—	—	—	65	?	?	—	—	—	—	—	—	—	—
April	7.5	11.7	8.3	8.9	3.0	26	18.2	19	78	56	74	69	27	6	6.4	6.6	6.5	6.5	140	35	8	16	15	—	—	—	1	4	13
Mai	11.3	16.1	12.7	13.2	4.2	2	22.3	16	81	55	72	69	37	23	5.6	5.8	5.1	5.5	81	21	10	16	13	—	—	—	1	7	10
Juni	14.8	20.2	15.8	16.7	9.9	24. 26	25.5	17	78	51	70	66	34	17	4.9	4.6	5.1	4.9	123	21	28	13	11	—	—	1	1	7	7
Juli	16.1	19.7	16.4	17.2	11.1	10	25.2	22	79	62	81	74	42	12	5.7	6.6	7.0	6.4	192	103	9	18	15	—	—	1	—	3	10
Aug.	15.8	19.2	16.0	16.7	11.8	3	24.0	10	80	61	82	74	44	23	6.6	6.0	5.1	5.9	161	49	11	15	11	—	—	2	—	6	11
Sept.	10.4	15.0	11.3	12.0	6.9	28	20.8	23	87	59	82	76	35	27	7.2	6.1	6.1	6.5	138	43	24	14	12	—	1	—	1	4	12
Okt.	8.6	12.1	9.6	10.0	1.3	16	16.8	4	87	65	85	79	35	15	7.2	6.2	6.2	6.5	34	15	23	8	6	1	—	1	2	5	13
Nov.	2.5	4.2	3.2	3.3	-5.5	27	14.0	4	85	74	83	81	45	30	8.9	9.2	9.1	9.1	55	14	2	14	10	5	—	—	4	—	24
Dez.	1.4	3.0	1.7	1.9	-7.7	4	11.9	21	78	68	72	72	31	20	8.3	7.7	7.7	7.9	61	13	22	17	15	7	—	—	2	2	18
Jahr	—	—	—	—	—	—	—	—	—	—	—	—	—	—	—	—	—	—	1153	—	—	—	—	—	—	—	—	—	—

Gersau.

$\lambda = 8^\circ 31', \beta = 47^\circ 0', H_b =$ ca. $450^m, h_r = 1.5^m$.

Beobachter: **R. Nigg.**

1925	Luft-Temperatur 7^{30}	13^{30}	21^{30}	Mittel	Minimum	Tag	Maximum	Tag	Relative Feuchtigkeit 7^{30}	13^{30}	21^{30}	Mittel	Minimum	Tag	Bewölkung 7^{30}	13^{30}	21^{30}	Mittl.	Niederschlag Summe	Maximum	Tag	Zahl der Tage ●/*	●* ≧1.0	*	▲	K	≡	helle	trübe
Jan.	1.6	4.2	2.2	2.6	-1.8	14	10.6	4	93	84	90	89	47	4	7.5	6.1	5.5	?6.4	38	9	4	10	9	3	—	—	7	1	?4
Febr.	2.5	6.7	3.6	4.1	-1.8	8	13.4	12	85	67	81	78	32	11	4.8	4.5	3.3	?4.2	54	23	15	11	10	8	—	—	—	7	?1
März	0.9	4.6	2.3	2.5	-6.4	13	10.4	31	87	72	85	81	32	10	6.2	6.0	6.1	?6.1	53	14	8	10	10	7	—	—	—	1	?5
April	6.9	12.3	7.9	8.8	2.8	25. 27	18.0	19	93	63	87	81	30	6	5.6	5.0	5.5	5.4	55	11	24	13	10	—	—	—	—	5	8
Mai	10.7	16.9	13.1	13.4	3.0	3	24.0	16	92	62	87	80	30	23	4.6	4.4	4.6	4.5	60	18	23	12	11	—	—	2	—	5	6
Juni	14.2	20.7	15.8	16.6	10.0	24	27.6	12	91	60	78	76	40	10	4.3	3.7	4.8	4.3	69	18	25	10	9	—	—	5	—	8	4
Juli	15.3	20.5	16.4	17.1	10.2	11. 12	27.8	22	94	68	82	81	45	18	4.5	5.8	5.8	5.4	92	44	9	11	11	—	—	4	—	4	8
Aug.	15.2	20.3	15.9	16.8	10.6	12	28.6	10	93	68	91	84	40	10	5.8	5.6	5.0	5.5	108	35	11	12	12	—	—	3	—	3	8
Sept.	10.6	15.4	11.6	12.3	7.0	8	22.0	23	94	68	87	83	51	3	6.1	5.8	5.7	5.9	143	33	6	11	10	—	—	—	—	4	5
Okt.	8.8	12.7	9.7	10.2	0.6	15	17.0	4	94	74	92	87	50	15	5.2	4.7	4.4	4.8	44	15	18	8	6	—	—	—	5	7	4
Nov.	3.3	4.9	3.7	3.9	-6.2	27	14.8	4	89	82	88	86	41	30	6.9	7.2	8.0	7.4	44	12	7	10	7	5	—	—	7	2	10
Dez.	1.6	2.9	1.9	2.1	-8.6	17	14.6	22	80	79	81	80	32	20	7.9	6.2	4.9	6.3	63	18	2	13	12	4	—	—	—	2	7
Jahr	7.6	11.8	8.7	9.2	-8.6	XII	28.6	VIII	90	71	86	82	30	IV. V	5.8	5.4	5.3	5.5	823?	44	VII	131?	117?	27	—	14	19	49	?70

Gurtnellen.

$\lambda = 8^\circ 37', \beta = 46^\circ 44', H_b = 742^m, h_r = 1.5^m$.

Beobachter: **J. Strickler.**

1925	Luft-Temperatur 7^{30}	13^{30}	21^{30}	Mittel	Minimum	Tag	Maximum	Tag	Relative Feuchtigkeit 7^{30}	13^{30}	21^{30}	Mittel	Minimum	Tag	Bewölkung 7^{30}	13^{30}	21^{30}	Mittl.	Niederschlag Summe	Maximum	Tag	Zahl der Tage ●/*	●* ≧1.0	*	▲	K	≡	helle	trübe
Jan.	0.4	3.1	1.7	1.7	-4.0	26	12.0	4	84	79	80	81	25	22	4.5	5.6	4.0	4.7	25	7	9	8	7	6	—	—	—	9	6
Febr.	1.7	4.9	2.4	2.8	-4.0	23	12.5	13	76	66	77	73	34	26	5.8	5.8	4.8	5.5	124	59	15	8	7	7	—	—	—	5	8
März	-1.2	2.5	0.5	0.6	-8.0	13	9.7	27	90	74	87	84	37	2	7.6	7.5	6.6	7.2	48	9	10	16	11	11	—	—	1	1	16
April	6.5	10.6	7.8	8.2	2.0	25	15.0	19	82	69	77	76	31	19	6.4	6.3	7.2	6.6	82	17	16	16	15	5	—	—	1	4	15
Mai	10.8	15.2	11.6	12.3	1.2	3	24.2	31	81	63	75	73	34	19	6.0	5.8	5.6	5.8	95	32	24	11	9	1	—	—	1	7	11
Juni	14.2	19.3	14.6	15.7	10.0	4.25	25.4	11	87	63	83	77	34	2	5.1	5.3	5.8	5.4	51	15	3	12	11	—	—	1	2	5	8
Juli	14.7	19.4	15.3	16.2	9.5	11	32.0	22	89	66	90	82	31	22	5.8	6.3	7.7	6.6	90	33	9	19	15	—	—	—	1	3	11
Aug.	14.4	19.2	15.2	16.0	10.0	3.23	28.0	10	84	68	88	80	44	4	5.8	4.7	5.8	5.4	171	60	11	13	11	—	1	1	1	6	9
Sept.	9.0	13.8	10.4	10.9	3.1	16	22.0	22	92	64	89	82	41	19	6.7	6.0	5.5	6.1	138	49	24	16	14	—	—	—	1	5	10
Okt.	7.6	12.0	9.4	9.6	-0.5	16	18.0	30	88	78	76	81	30	27	5.9	5.0	4.0	5.0	56	24	24	10	8	—	—	—	1	8	11
Nov.	1.2	3.4	1.8	2.1	-7.5	28	12.8	5	92	88	92	91	34	7	7.8	7.8	8.6	8.1	66	11	2	14	14	11	—	—	8	1	20
Dez.	-1.0	1.2	-0.5	-0.2	-13.0	5	13.8	30	84	78	83	82	39	19	6.9	6.6	5.3	6.3	120	35	25	16	15	9	—	—	1	6	13
Jahr	6.5	10.4	7.5	8.0	-13.0	XII	32.0	VII	86	71	83	80	25	I	6.2	6.1	5.9	6.1	1066	60	VIII	159	137	50	1	2	18	60	138

Lungern.

$\lambda = 8^\circ 10', \beta = 46^\circ 48', H = 726^m, h_r = 1.5^m$.

Beobachter: Frl. **P. Renggli.**

1925	Luft-Temperatur 7^{30}	13^{30}	21^{30}	Mittel	Minimum	Tag	Maximum	Tag	Relative Feuchtigkeit 7^{30}	13^{30}	21^{30}	Mittel	Minimum	Tag	Bewölkung 7^{30}	13^{30}	21^{30}	Mittl.	Niederschlag Summe	Maximum	Tag	Zahl der Tage ●/*	●* ≧1.0	*	▲	K	≡	helle	trübe
Jan.	-0.4	3.7	0.8	1.2	-5.7	25	11.4	3	88	71	82	80	30	2	7.2	6.3	5.8	6.4	36	8	30	9	9	3	—	—	7	5	12
Febr.	0.7	5.6	1.3	2.2	-5.2	21	12.0	12	80	58	83	74	25	14	6.7	6.5	4.9	6.0	91	56	15	11	10	7	—	—	2	4	9
März	-1.8	3.0	-0.5	0.1	-9.0	13	10.8	8	91	65	90	82	29	11	8.4	8.0	7.5	8.0	50	10	9	11	11	9	—	—	5	1	20
April	5.2	10.4	6.2	7.0	0.9	23	18.2	19	90	59	83	77	28	6	7.5	7.7	6.0	7.1	119	35	16	16	13	5	—	—	1	2	13
Mai	10.0	15.2	10.9	11.7	0.0	3	22.6	16	80	58	80	73	25	23	6.7	7.0	6.6	6.8	58	13	11	14	14	1	—	—	1	2	11
Juni	12.6	18.6	13.8	14.7	8.2	24	25.4	17	74	58	81	71	38	1.21	5.7	6.0	5.7	5.8	167	30	3	13	13	—	1	1	1	3	9
Juli	14.8	18.6	15.0	15.8	10.1	10	27.1	22	85	64	88	79	40	22	6.8	7.4	7.5	7.2	140	54	9	21	16	—	—	—	—	—	13
Aug.	13.9	19.0	14.5	15.5	9.1	2	26.8	10	92	65	94	84	37	18	6.5	7.0	5.5	6.3	235	67	11	13	12	—	—	1	—	3	10
Sept.	8.4	13.9	9.8	10.4	2.4	16	20.2	23	97	65	94	85	40	16	7.6	7.1	6.4	7.0	128	23	24	17	15	—	—	—	—	4	18
Okt.	6.6	11.7	8.4	8.8	-1.4	16	17.3	22	92	69	89	83	42	7	6.5	6.1	6.0	6.2	35	9	8	5	4	—	—	—	2	5	13
Nov.	0.4	3.0	1.0	1.4	-9.8	27	15.4	4	95	85	96	92	45	3.30	8.3	9.1	8.5	8.6	84	17	5	13	12	9	—	—	7	1	22
Dez.	-0.7	2.6	0.3	0.6	-13.8	6	16.2	30	82	71	78	77	29	20	7.5	7.3	6.8	7.2	203	60	25	18	17	8	—	—	2	2	18
Jahr	5.8	10.4	6.8	7.5	-13.8	XII	27.1	VII	87	66	87	80	25	II. V	7.1	7.1	6.4	6.9	1346	67	VIII	161	146	42	1	2	28	32	168

Château d'Oex.

$\lambda = 7^\circ 7', \beta = 46^\circ 29', H =$ ca. $1010^m, h_r = 1.5^m$.

Beobachter: **Ch. E. Juvet.**

1925	Luft-Temperatur 7^{30}	13^{30}	21^{30}	Mittel	Minimum	Tag	Maximum	Tag	Relative Feuchtigkeit 7^{30}	13^{30}	21^{30}	Mittel	Minimum	Tag	Bewölkung 7^{30}	13^{30}	21^{30}	Mittl.	Niederschlag Summe	Maximum	Tag	Zahl der Tage ●/*	●* ≧1.0	*	▲	K	≡	helle	trübe
Jan.	1.0	3.1	1.2	1.6	-6.2	7	11.3	3	65	53	61	60	11	2	4.2	4.3	4.8	4.4	40	12	4	7	6	4	—	—	1	11	8
Febr.	-1.1	4.1	0.5	1.0	-8.3	8	10.3	12	65	48	60	58	23	6.28	5.5	6.3	4.8	5.5	49	13	15	9	8	9	—	—	1	6	5
März	-2.9	4.3	-0.3	0.2	-13.0	13	11.4	31	70	43	59	57	25	6.31	6.4	6.8	7.3	6.8	34	9	9	12	10	9	—	—	6	6	16
April	3.7	9.7	5.5	6.1	0.4	18	18.2	19	76	48	67	64	24	5	7.2	7.9	6.5	7.2	102	21	20	17	15	5	—	—	5	2	15
Mai	8.6	14.7	9.1	10.4	0.3	2	24.0	31	70	43	72	61	24	4	5.0	6.9	4.9	5.6	133	21	16	14	13	2	1	2	5	5	9
Juni	12.3	18.9	13.3	14.5	7.3	25	25.2	12	67	38	65	57	25	21	3.0	4.5	3.8	3.8	46	9	2	10	9	—	—	4	3	10	3
Juli	12.6	18.8	13.9	14.8	8.1	11	23.6	19	72	43	67	61	13	29	4.8	6.5	4.5	5.3	141	36	9	16	15	—	—	4	2	4	8
Aug.	12.0	18.1	13.3	14.2	7.0	2	24.2	10	74	48	73	65	27	8	3.8	5.0	3.6	4.1	193	55	25	13	13	—	—	2	4	12	6
Sept.	7.2	13.7	9.0	9.7	2.4	15	20.0	23	78	45	74	65	29	25	5.7	5.3	5.2	5.4	124	24	17	12	12	—	—	1	2	6	5
Okt.	4.8	12.4	7.4	8.0	-2.0	16	17.8	7	78	46	73	66	29	11	4.2	4.2	5.2	4.5	27	10	23	6	4	1	—	—	3	9	3
Nov.	-1.1	5.3	0.4	1.2	-13.8	27	16.4	4	80	61	78	73	32	4	5.8	6.8	5.6	6.1	81	26	7	12	12	8	—	—	2	5	10
Dez.	-2.4	0.8	-1.9	-1.3	-18.8	5	14.4	30	72	62	68	67	18	30	6.4	6.6	6.0	6.3	160	24	22	18	17	9	1	3	5	7	15
Jahr	4.6	10.3	6.0	6.7	-18.8	XII	25.2	VI	72	48	68	63	11	I	5.2	5.9	5.2	5.4	1130	55	VIII	146	134	47	2	16	39	83	103

$\lambda = 8° 38'$, $\beta = 47° 42'$, $H = 448^m$, $h_r = 1.5^m$.

Schaffhausen.

Beobachter: **G. Meyer.**

1925	Luft-Temperatur 7³⁰	13³⁰	21³⁰	Mittel	Minimum	Tag	Maximum	Tag	Relative Feuchtigkeit 7³⁰	13³⁰	21³⁰	Mittel	Minimum	Tag	Bewölkung 7³⁰	13³⁰	21³⁰	Mitt.	Niederschlag Summe	Maximum	Tag	Zahl der Tage ●/*	●* ≥1.0	*	▲	K	≡	helle	trübe
Jan.	-0.7	2.8	0.6	0.8	-7.8	13	13.0	3	87	72	83	81	40	4	7.4	6.9	6.8	7.0	39	7	30	12	11	4	—	—	9	5	17
Febr.	0.2	6.1	1.8	2.5	-3.8	8.19	16.0	15	89	61	79	76	39	15.28	7.9	5.4	4.6	5.9	44	7	15.17	14	10	5	—	—	4	3	7
März	-0.5	3.8	0.8	1.2	-8.0	13	10.0	31	78	57	75	70	28	17	8.7	7.2	7.0	7.6	39	8	11	14	9	10	—	—	2	2	19
April	5.5	11.7	7.4	8.0	2.3	18	17.6	19	81	52	72	69	21	3	5.9	6.5	5.9	6.1	161	32	19	18	15	—	—	4	4	7	14
Mai	10.3	17.6	12.0	13.0	1.7	3	26.0	17	76	42	67	62	27	20	5.1	4.8	4.4	4.8	45	12	11	12	11	—	—	6	—	10	6
Juni	14.5	20.7	15.1	16.4	10.0	25	29.0	12	60	41	57	53	25	12	3.5	4.2	3.2	3.6	37	13	3	8	6	—	—	6	—	14	6
Juli	15.0	21.4	15.7	17.0	9.2	31	30.8	22	74	48	72	64	27	2	6.4	4.9	5.6	5.6	152	48	9	14	13	—	—	7	3	4	9
Aug.	13.7	20.1	15.1	16.0	9.5	4	28.5	10	84	52	77	71	36	17	7.0	6.0	6.5	6.5	126	43	11	12	10	—	—	3	4	3	11
Sept.	9.0	14.8	9.8	10.8	3.0	16	22.0	23	88	54	81	74	35	8	6.6	5.0	6.1	5.9	107	21	23	18	14	—	—	1	2	5	8
Okt.	6.5	12.1	7.7	8.5	-2.5	15	18.5	4.7	90	61	82	78	39	15	8.4	6.0	4.6	6.3	41	17	19	12	10	—	—	—	12	3	12
Nov.	0.5	3.3	1.4	1.7	-13.8	27	18.0	4	85	72	82	79	45	25	8.5	8.6	8.7	8.6	73	31	7	10	9	3	—	—	4	1	21
Dez.	-2.2	1.0	-1.0	-0.8	-17.0	6	14.0	30	82	72	78	78	46	5	8.9	6.9	7.1	7.6	156	26	20	20	15	8	—	—	?	3	17
Jahr	6.0	11.3	7.2	7.9	-17.0	XII	30.8	VII	81	57	75	71	21	IV	7.0	6.0	5.9	6.3	1020	48	VII	164	133	30	—	27	?	60	147

$\lambda = 7° 47'$, $\beta = 47° 33'$, $H_b = 280^m$, $h_r = 1.6^m$.

Rheinfelden.

Beobachter: Frl. **A. Hoffmann.**

1925	Luft-Temperatur 7³⁰	13³⁰	21³⁰	Mittel	Minimum	Tag	Maximum	Tag	Relative Feuchtigkeit 7³⁰	13³⁰	21³⁰	Mittel	Minimum	Tag	Bewölkung 7³⁰	13³⁰	21³⁰	Mitt.	Niederschlag Summe	Maximum	Tag	Zahl der Tage ●/*	●* ≥1.0	*	▲	K	≡	helle	trübe
Jan.	2.0	4.9	2.7	3.1	-4.1	14	16.7	3	—	—	—	—	—	—	6.5	6.3	6.1	6.3	50	12	4	13	11	1	—	—	5	5	11
Febr.	3.3	8.1	4.2	5.0	-0.4	8	15.3	15	—	—	—	—	—	—	8.0	6.6	6.2	6.9	61	20	14	18	14	5	—	—	5	1	12
März	1.7	5.6	3.0	3.3	-5.4	13	12.5	31	—	—	—	—	—	—	8.5	7.0	7.7	7.7	38	5	27	17	12	10	—	—	2	1	20
April	7.0	12.5	8.3	9.1	2.9	18	17.7	23	—	—	—	—	—	—	8.1	7.3	7.1	7.5	121	23	19	19	18	—	—	1	2	2	17
Mai	11.6	18.7	12.5	13.8	2.7	3	26.3	16	—	—	—	—	—	—	6.3	5.6	5.7	5.9	88	16	28	17	14	—	—	4	—	5	10
Juni	15.2	22.0	16.1	17.3	11.9	20.24	28.1	11.12	—	—	—	—	—	—	3.8	3.6	3.2	3.5	15	7	27	7	6	—	—	1	—	12	4
Juli	16.2	22.3	16.9	18.0	11.9	11	32.1	22	—	—	—	—	—	—	5.7	6.1	6.0	5.9	131	34	30	17	13	—	—	4	1	3	8
Aug.	15.2	21.8	15.9	17.2	11.9	27	30.9	10	—	—	—	—	—	—	7.2	5.6	5.0	5.9	120	30	4	17	14	—	—	4	6	3	7
Sept.	10.1	15.7	10.9	11.9	3.7	15	22.5	1	—	—	—	—	—	—	8.3	6.1	5.9	6.8	88	22	17	19	16	—	—	2	6	1	10
Okt.	8.0	13.8	9.3	10.1	-1.7	15	18.3	4.7.21	—	—	—	—	—	—	8.6	6.5	5.8	7.0	38	8	22	12	10	—	—	—	14	1	13
Nov.	2.8	5.0	3.5	3.7	-9.9	27	20.5	4	—	—	—	—	—	—	9.3	8.9	8.3	8.8	63	16	7	14	10	5	—	—	5	—	24
Dez.	1.5	3.5	2.3	2.4	-12.6	6	16.9	30	—	—	—	—	—	—	8.0	7.4	7.4	7.6	139	29	25	21	18	5	—	1	1	4	20
Jahr	7.9	12.8	8.8	9.6	-12.6	XII	32.1	VII	—	—	—	—	—	—	7.4	6.4	6.2	6.7	952	34	VII	191	156	26	—	17	47	38	156

$\lambda = 7° 44'$, $\beta = 47° 29'$, $H_b = 325^m$, $h_r = 1.5^m$.

Liestal.*)

Beobachter: **H. Pfaff.**

1925	Luft-Temperatur 7³⁰	13³⁰	21³⁰	Mittel	Minimum	Tag	Maximum	Tag	Relative Feuchtigkeit 7³⁰	13³⁰	21³⁰	Mittel	Minimum	Tag	Bewölkung 7³⁰	13³⁰	21³⁰	Mitt.	Niederschlag Summe	Maximum	Tag	Zahl der Tage ●/*	●* ≥1.0	*	▲	K	≡	helle	trübe
Jan.	0.1	5.2	1.4	1.9	-6.7	13	17.4	3	93	71	90	85	28	3	5.9	6.3	5.6	5.9	37	15	4	10	7	1	—	—	5	6	10
Febr.	1.3	8.0	2.5	3.6	-3.6	6	16.1	12	92	57	88	79	29	15	7.7	7.2	4.3	6.4	36	21	14	15	14	7	—	—	1	2	9
März	-0.4	5.2	1.6	2.0	-12.7	13	14.5	31	90	63	83	79	28	18	8.3	7.5	7.4	7.7	43	7	28	16	13	12	—	—	1	2	21
April	6.2	13.2	8.2	8.9	2.5	5	21.6	19	91	55	84	77	28	6	8.1	7.6	7.1	7.6	118	28	19	18	16	—	—	2	—	3	16
Mai	11.7	19.3	12.3	13.9	2.7	3	28.2	16	88	47	83	73	27	16	6.5	6.0	5.8	6.1	102	19	22	17	15	—	1	6	—	4	10
Juni	15.7	23.1	15.5	17.5	11.1	25	30.8	12	68	42	75	62	21	7	4.6	4.0	4.3	4.3	25	10	13	10	6	—	1	2	1	12	8
Juli	16.4	22.9	16.4	18.0	12.5	10	34.0	22	81	53	89	74	23	1.2	5.8	6.8	5.8	6.1	107	28	30	15	13	—	—	6	—	1	9
Aug.	14.8	22.6	15.3	17.0	10.5	27	34.6	10	93	56	97	82	27	9	6.3	5.9	4.8	5.7	143	31	4	16	14	—	—	5	—	5	8
Sept.	9.0	16.2	10.4	11.5	3.0	15.16	25.2	19	98	62	94	85	38	16	7.1	6.7	6.0	6.6	108	25	17	20	17	—	—	—	—	2	12
Okt.	6.7	14.1	8.3	9.4	-3.4	15	21.7	7	99	67	97	88	33	15	7.8	6.6	5.6	6.6	33	9	22	11	9	—	—	—	4	3	12
Nov.	1.4	4.7	2.1	2.6	-15.1	27	22.4	4	93	76	92	87	44	4	9.1	8.9	8.1	8.7	53	14	7	12	9	4	—	—	—	—	23
Dez.	0.0	3.8	0.8	1.3	-15.2	6	20.1	30	88	67	83	79	29	30	8.0	7.4	6.9	7.4	143	28	20	22	18	10	—	2	—	3	17
Jahr	6.9	13.2	7.9	9.0	-15.2	XII	34.6	VIII	89	60	88	79	21	VI	7.1	6.7	6.0	6.6	948	31	VIII	182	151	34	2	23	12	43	155

*) **Liestal.** Die Aufstellungsart der Thermometer (kleine Blechhütte) bedingt etwas zu hohe Mittagstemperaturen.

$\lambda = 7° 54'$, $\beta = 47° 21'$, $H =$ ca. 400^m, $h_r = 1.5^m$.

Olten.

Beobachter: **J. Naef.**

1925	Luft-Temperatur 7³⁰	13³⁰	21³⁰	Mittel	Minimum	Tag	Maximum	Tag	Relative Feuchtigkeit 7³⁰	13³⁰	21³⁰	Mittel	Minimum	Tag	Bewölkung 7³⁰	13³⁰	21³⁰	Mitt.	Niederschlag Summe	Maximum	Tag	Zahl der Tage ●/*	●* ≥1.0	*	▲	K	≡	helle	trübe
Jan.	0.4	3.5	1.1	1.5	-4.6	13	13.0	4	89	79	81	83	38	3	8.2	7.5	7.7	7.8	52	10	4	13	12	2	—	—	9	2	17
Febr.	1.4	6.0	2.1	3.0	-2.2	19	14.0	15	90	65	71	75	39	28	8.1	6.8	6.5	7.1	54	16	14	15	11	4	—	—	4	0	10
März	0.1	4.3	1.6	1.9	-11.6	13	12.0	31	80	61	71	70	25	16.18	8.1	7.6	7.2	7.6	31	7	8	14	12	7	—	—	1	4	22
April	6.5	11.9	8.6	8.9	1.0	18	17.0	3.6	88	59	65	71	25	3	8.5	7.6	7.3	7.8	113	14	20	18	18	—	—	—	1	1	16
Mai	10.5	17.9	12.4	13.3	3.2	2	25.4	17	88	48	68	68	26	16.20	7.0	6.2	5.8	6.3	92	13	18	17	15	—	—	3	5	7	14
Juni	14.1	20.5	15.9	16.6	10.0	21	28.0	12	75	47	55	59	25	7.9	5.1	4.4	4.2	4.6	52	21	13	8	7	—	—	2	3	10	9
Juli	14.9	21.3	16.6	17.3	10.0	11	30.0	22	90	56	72	73	30	2	7.5	7.1	7.7	7.4	161	19	30	21	15	—	1	3	6	1	11
Aug.	14.2	21.0	16.0	16.8	9.8	4	29.0	10	96	53	87	78	35	1.10	8.1	6.0	5.3	6.5	142	31	11	16	14	—	—	1	12	3	10
Sept.	9.2	15.2	10.6	11.4	2.2	16	22.2	1	94	57	81	77	34	8	9.2	7.4	6.7	7.8	96	18	21	15	15	—	—	—	8	—	17
Okt.	7.5	13.0	8.7	9.5	-3.0	16	19.0	4	95	64	84	81	25	15	9.1	7.1	6.4	7.5	26	6	19	11	7	—	—	—	14	1	13
Nov.	1.4	3.8	2.0	2.3	-12.8	27	17.0	4	91	80	86	86	48	4	9.6	9.3	9.0	9.3	69	14	7	12	11	5	—	—	15	—	25
Dez.	-1.0	1.5	-0.5	-0.1	-15.8	5	12.0	30	85	82	82	83	60	2	9.4	8.3	7.9	8.5	189	36	25	19	17	6	—	—	6	—	20
Jahr	6.6	11.7	7.9	8.5	-15.8	XII	30.0	VII	88	63	75	75	25	III. V VI. X	8.2	7.1	6.8	7.4	1077	36	XII	179	154	24	1	9	84	29	184

Muri (Aargau).

$\lambda = 8^\circ 20'$, $\beta = 47^\circ 16'$, $H_b = 483^m$, $h_r = 0.9^m$. Beobachter: **A. Müller.**

1925	Luft-Temperatur 7^30	13^30	21^30	Mittel	Minimum	Tag	Maximum	Tag	Relative Feuchtigkeit 7^30	13^30	21^30	Mittel	Minimum	Tag	Bewölkung 7^30	13^30	21^30	Mitt.	Niederschlag Summe	Maximum	Tag	Zahl der Tage ● *	≥1.0	*	▲	K	≡	helle	trübe
Jan.	-0.2	2.9	0.8	1.1	-6.3	13	12.1	4	85	70	80	78	29	4	8.0	7.4	7.2	7.5	64	20	4	12	11	3	—	—	9	3	19
Febr.	0.5	6.1	1.8	2.6	-4.5	6	14.5	15	82	57	76	72	30	15	7.0	6.1	7.2	6.8	46	22	15	8	6	5	—	—	1	2	11
März	-0.8	3.5	0.9	1.1	-11.0	13	10.3	31	80	57	72	70	32	18.19	8.3	7.8	7.6	7.9	50	9	12	11	11	7	—	—	1	4	22
April	6.5	11.6	7.3	8.2	2.2	27	19.6	19	77	52	73	67	26	6	7.5	6.8	7.1	7.1	113	15	19	16	15	—	—	2	—	2	15
Mai	11.0	16.1	11.7	12.6	3.0	2	23.8	17	73	48	69	63	33	3	6.5	5.6	5.7	5.9	70	14	5	13	13	—	1	1	2	6	12
Juni	15.0	19.5	15.3	16.2	9.6	27	26.2	12	62	45	59	55	30	9	4.2	3.5	4.5	4.1	99	22	27	10	10	—	—	4	—	10	6
Juli	16.0	20.4	16.0	17.1	11.4	10	29.6	22	71	52	74	66	26	11	6.0	6.1	6.7	6.3	126	39	9	12	11	—	—	7	—	3	8
Aug.	14.8	20.0	15.2	16.3	10.0	4	27.2	10	74	52	75	67	32	14	6.7	5.9	5.9	6.2	130	43	11	11	10	—	—	1	2	5	11
Sept.	9.7	15.0	10.2	11.4	2.4	16	22.4	1	78	49	79	68	35	8	7.2	6.8	6.8	6.9	94	19	21	14	11	—	—	1	—	3	13
Okt.	6.8	12.1	8.3	8.4	-1.5	16	17.4	4	80	59	77	72	35	25	7.9	7.0	5.6	6.8	24	9	19	7	6	—	—	—	7	3	14
Nov.	0.8	3.4	1.7	1.9	-11.0	27	18.0	4	80	65	77	74	36	4	9.2	9.2	9.0	9.1	71	21	7	9	8	2	—	—	4	—	23
Dez.	-0.7	1.5	-0.4	0.0	-13.2	5	12.2	30	73	64	72	70	40	20	9.2	7.7	7.5	8.1	132	25	20	16	14	2	—	—	4	—	20
Jahr	6.6	11.0	7.4	8.1	-13.2	XII	29.6	VII	76	56	74	69	26	IV VII	7.3	6.7	6.7	6.9	1019	43	VIII	139	126	19	1	16	30	41	174

Thun.

$\lambda = 7^\circ 37'$, $\beta = 46^\circ 46'$, $H_b = 565^m$, $h_r = 1.9^m$. Beobachter: **Eidg. Munitionsfabrik.**

1925	Luft-Temperatur 7^30	13^30	21^30	Mittel	Minimum	Tag	Maximum	Tag	Relative Feuchtigkeit 7^30	13^30	21^30	Mittel	Minimum	Tag	Bewölkung 7^30	13^30	21^30	Mitt.	Niederschlag Summe	Maximum	Tag	Zahl der Tage ● *	≥1.0	*	▲	K	≡	helle	trübe
Jan.	-1.0	3.2	0.0	0.5	-6.7	14	8.7	3	86	75	84	82	52	29	7.2	6.2	6.2	6.5	29	9	26	8	7	3	—	—	5	4	13
Febr.	-0.3	5.7	1.5	2.1	-5.3	8	9.9	9.27	78	56	69	68	25	27	5.8	5.5	5.9	5.7	38	12	15	11	10	6	—	—	—	4	6
März	-0.8	4.2	1.6	1.6	-10.5	13	12.1	31	67	55	62	61	40	11	7.2	7.2	7.1	7.2	24	7	8	10	8	5	—	—	—	2	18
April	5.8	11.2	7.7	8.1	1.9	5	18.8	19	67	54	63	61	34	23	7.1	7.0	7.0	7.0	114	26?	?25	13	12	—	—	2	—	1	13
Mai	9.9	16.5	11.6	12.4	1.9	3	22.9	17	58	49	55	54	34	22	5.5	6.0	6.2	5.9	129	53	18	19	18	—	1	5	—	4	11
Juni	14.2	21.2	16.2	17.0	9.9	25.28	27.7	12.17	51	41	48	47	27	20	3.2	4.2	3.8	3.7	82	17	28	11	11	—	—	2	—	11	5
Juli	14.6	20.8	15.8	16.7	11.3	10	28.1	22	52	47	50	50	37	19	5.2	6.4	5.5	5.7	148	68	9	12	12	—	—	3	—	4	7
Aug.	14.2	20.6	15.6	16.5	10.9	24.27	29.5	10	54	47	52	51	39	18	4.8	5.1	5.0	5.0	110	31	11	12	12	—	—	—	—	9	6
Sept.	8.9	15.2	10.3	11.3	1.9	16	22.3	1	—	—	—	—	—	—	5.7	5.3	6.6	5.8	103	18	23	14	13	—	—	1	2	6	7
Okt.	6.7	13.2	8.4	9.2	-1.9	16	18.9	7	—	—	—	—	—	—	5.8	4.6	4.7	5.0	10	2	23	7	6	—	—	—	9	4	6
Nov.	1.0	4.2	1.9	2.3	-10.1	27	15.9	1	—	—	—	—	—	—	8.3	8.4	8.4	8.4	33	7	7	12	9	6	—	—	13	1	20
Dez.	-1.9	1.4	-0.2	-0.1	-16.1	17	13.3	30	—	—	—	—	—	—	8.8	7.2	7.5	7.8	54	13	22	13	13	6	—	—	6	—	18
Jahr	5.9	11.5	7.5	8.1	-16.1	XII	29.5	VIII	—	—	—	—	—	—	6.2	6.1	6.2	6.2	874	68	VII	142	131	26	1	13	35	50	130

Heiligenschwendi (Thun).*)

$\lambda = 7^\circ 41'$, $\beta = 46^\circ 45'$, $H = 1125^m$, $h_r = 1.4^m$. Beobachter: **Sanatorium.**

1925	Luft-Temperatur 7^30	13^30	21^30	Mittel	Minimum	Tag	Maximum	Tag	Relative Feuchtigkeit 7^30	13^30	21^30	Mittel	Minimum	Tag	Bewölkung 7^30	13^30	21^30	Mitt.	Niederschlag Summe	Maximum	Tag	Zahl der Tage ● *	≥1.0	*	▲	K	≡	helle	trübe
Jan.	0.1	3.4	0.7	1.3	-6.0	20	11.6	3	79	76	80	79	40	2	5.6	4.6	4.1	4.8	37	7	6	10	10	6	—	—	5	10	6
Febr.	-1.1	2.8	-0.5	0.2	-7.8	21	8.6	12	86	78	88	84	38	28	5.8	6.3	4.9	5.7	57	18	15	14	11	13	—	—	—	5	7
März	-3.4	0.7	-2.1	-1.8	-15.4	13	8.1	31	91	80	93	88	64	19.20	6.6	7.6	8.3	7.5	64	17	8	11	10	10	—	—	6	4	20
April	3.6	7.5	4.1	4.8	-0.8	25.27	15.2	23	88	80	91	86	59	6.18 19.29	6.8	7.9	7.2	7.3	122	?	?	18	16	4	—	—	2	2	13
Mai	8.0	12.3	8.3	9.2	-0.2	2	20.0	16	90	78	91	86	51	3	5.9	7.0	6.6	6.5	100	10	18	20	19	3	—	4	—	2	13
Juni	12.6	17.4	12.6	13.7	6.4	24.26	23.1	17	88	72	87	82	55	20	4.1	5.7	5.3	5.0	93	20	26	12	12	—	—	1	—	5	8
Juli	12.7	16.4	13.2	13.6	7.2	10	23.0	22	90	78	93	87	60	22	6.1	7.5	7.6	7.1	147	81	9	18	17	—	—	2	—	2	13
Aug.	12.4	17.1	12.6	13.6	6.2	3	26.0	10	92	80	96	89	64	18	5.4	5.7	5.4	5.5	159	39	11	14	12	—	—	1	—	5	9
Sept.	7.4	11.4	7.7	8.5	2.0	15	18.8	1	94	84	97	91	69	1.16	6.5	6.4	6.7	6.5	132	22	23	16	14	1	—	—	—	4	14
Okt.	5.9	10.7	7.2	7.7	-2.8	15	14.6	22	91	80	89	87	38	16	5.2	5.2	4.6	5.0	14	5	23	5	5	1	—	—	2	9	10
Nov.	-0.5	2.1	0.2	0.4	-11.2	27	15.6	4	90	86	91	89	55	22	6.3	7.9	7.1	7.1	65	12	7	12	12	8	—	—	5	3	13
Dez.	-1.8	1.4	-1.0	-0.4	-14.4	4	14.0	30	86	79	83	83	45	30	6.8	5.8	4.5	5.7	82	14	25	15	14	6	—	—	—	9	12
Jahr	4.7	8.6	5.3	5.9	-15.4	III	26.0	VIII	89	79	90	86	38	II. X	5.9	6.5	6.0	6.1	1072	81	VII	165	152	52	—	8	20	60	138

*) **Heiligenschwendi.** Die Abendbeobachtung geschieht um 20^{30}.

La Brévine (Châtagne).

$\lambda = 6^\circ 38'$, $\beta = 46^\circ 59'$, $H =$ ca. 1077^m, $h_r = 1.5^m$. Beobachter: Frau **J. Mathey de l'Etang.**

1925	Luft-Temperatur 7^30	13^30	21^30	Mittel	Minimum	Tag	Maximum	Tag	Relative Feuchtigkeit 7^30	13^30	21^30	Mittel	Minimum	Tag	Bewölkung 7^30	13^30	21^30	Mitt.	Niederschlag Summe	Maximum	Tag	Zahl der Tage ● *	≥1.0	*	▲	K	≡	helle	trübe
Jan.	-3.4	1.6	-2.4	-1.7	-13.8	13	10.0	3	79	63	73	72	16	2	5.2	5.1	5.9	5.4	49	13	4	10	9	9	—	—	1	11	13
Febr.	-2.0	1.9	-1.7	-0.9	-14.0	21	7.6	12	80	61	85	75	14	11	*6.9	*6.2	*5.8	*6.3	111	30	14	16	15	16	—	—	—	6	13
März	-4.8	0.0	-3.5	-3.0	-18.0	14	7.6	31	87	62	83	77	25	18	8.1	7.8	8.8	8.2	48	10	10	12	10	12	—	—	2	2	23
April	1.6	6.7	2.7	3.4	-4.0	35	16.2	19	90	60	83	78	23	23	8.0	8.3	7.8	8.0	35	16	16	17	16	2	—	—	1	1	20
Mai	7.7	11.6	7.8	8.7	-0.6	2	20.8	17	76	50	78	68	22	4	6.3	7.7	7.6	7.2	141	35	28	15	14	1	1	6	—	2	16
Juni	10.5	15.3	10.8	11.9	4.6	20	22.6	5	69	49	64	61	24	15	5.5	6.2	6.3	6.0	47	14	27	9	8	—	—	2	—	4	9
Juli	11.2	16.2	12.9	13.3	4.6	11	26.0	22	79	54	69	67	23	24	6.6	8.0	8.1	7.6	167	43	25	17	14	—	—	3	—	1	14
Aug.	11.5	15.8	11.8	12.7	6.0	31	26.8	10	78	59	77	71	30	17	6.4	5.8	5.6	5.9	185	46	4	14	13	—	—	1	2	8	14
Sept.	6.0	10.3	6.7	7.5	3.2	8	19.8	19	85	60	84	76	28	19	6.8	7.5	7.4	7.2	177	37	23	17	16	1	—	1	1	2	16
Okt.	4.8	11.1	6.1	7.0	-9.0	15	18.4	5	85	52	77	71	20	27	5.9	5.4	6.4	5.9	66	22	23	7	7	1	—	—	4	3	9
Nov.	-3.2	1.3	-1.8	-1.4	-23.4	27	13.8	4	92	77	91	87	34	16	7.6	8.1	6.9	7.5	107	23	8	12	10	11	—	—	—	4	19
Dez.	-4.6	-1.2	-3.9	-3.4	-27.8	4	13.2	30	85	77	83	82	29	19.30	7.8	6.6	6.8	7.1	257	42	25	19	19	9	—	1	—	4	17
Jahr	2.9	7.6	3.8	4.5	-27.8	XII	26.8	VIII	82	60	79	74	14	II	6.8	6.9	7.0	6.9	1490	46	VIII	165	151	62	1	14	11	48	183

$\lambda = 7^\circ 0', \beta = 47^\circ 9', H =$ ca. 1200^m, $h_r = 1.5^m$.

Mont Soleil (ob St. Imier).

Beobachter: **A. Mathys.**

1925	Luft-Temperatur								Relative Feuchtigkeit						Bewölkung				Niederschlag			Zahl der Tage							
	7³⁰	13³⁰	21³⁰	Mittel	Minimum	Tag	Maximum	Tag	7³⁰	13³⁰	21³⁰	Mittel	Minimum	Tag	7³⁰	13³⁰	21³⁰	Mitt.	Summe	Maximum	Tag	● *	●* ≥1.0	✱	▲	K	≡	helle	trübe
Jan.	−0.6	3.0	0.3	0.8	−7.4	7	9.4	3	65	57	61	61	11	2	5.7	5.9	4.8	5.5	48	11	4	13	9	10	—	—	7	8	8
Febr.	−1.7	1.9	−1.1	−0.5	−7.0	21	8.9	10	86	66	81	78	27	6	7.6	7.5	6.6	7.2	85	33	14	18	13	13	—	—	5	1	14
März	−4.2	0.0	−3.5	−2.8	−16.1	13	7.3	31	81	64	82	76	25	20	8.2	7.3	7.6	7.7	49	7	8	16	13	17	—	—	9	2	20
April	2.4	6.4	3.2	3.8	−1.0	17	14.5	19	77	60	73	70	23	23	8.1	8.1	7.2	7.8	162	22	16	20	17	8	—	—	12	3	17
Mai	7.4	12.4	7.5	8.7	−0.2	2	20.0	17	70	46	70	62	16	4	6.5	7.7	6.3	6.8	158	47	17	20	18	3	3	4	3	2	11
Juni	11.5	16.0	10.8	12.2	4.8	24	22.1	12	64	42	60	55	20	16	4.5	5.6	3.6	4.6	36	11	27	8	7	—	—	2	3	8	6
Juli	11.8	15.6	12.0	12.8	6.0	10	26.4	22	74	55	69	66	22	22	6.6	7.7	5.5	6.6	162	30	25	17	16	—	—	6	1	—	12
Aug.	11.5	15.6	11.5	12.5	5.6	2	24.0	10	82	60	81	74	32	17	6.0	6.6	5.3	6.0	143	38	4	18	14	—	—	2	6	5	11
Sept.	6.0	9.6	6.4	7.1	1.4	29	17.4	20	89	68	87	81	40	11	6.5	7.1	6.9	6.8	168	46	23	19	18	1	—	1	3	1	12
Okt.	5.5	10.0	6.3	7.0	−4.6	15	15.9	7	69	52	66	62	12	15	7.2	5.7	5.5	6.1	60	25	22	11	8	1	—	—	13	5	9
Nov.	−1.4	1.3	−0.9	−0.5	−13.4	27	13.7	4	72	67	73	71	12	21	8.0	7.8	6.8	7.5	97	21	7	16	13	15	—	—	9	3	18
Dez.	−2.6	−0.4	−2.4	−1.9	−13.8	4	10.6	30	74	66	70	70	12	6	7.7	7.2	7.3	7.4	187	25	20	24	21	16	1	1	1	4	18
Jahr	3.8	7.6	4.2	4.9	−16.1	III	26.4	VII	75	59	73	69	11	I	6.9	7.0	6.1	6.7	1355	47	V	200	167	84	4	16	72	42	156

$\lambda = 7^\circ 56', \beta = 46^\circ 7', H =$ ca. 1800^m, $h_r = 1.5^m$.

Saas-Fee.

Beobachter: **Ad. Imseng.**

1925	7³⁰	13³⁰	21³⁰	Mittel	Minimum	Tag	Maximum	Tag	7³⁰	13³⁰	21³⁰	Mittel	Minimum	Tag	7³⁰	13³⁰	21³⁰	Mitt.	Summe	Maximum	Tag	● *	●* ≥1.0	✱	▲	K	≡	helle	trübe
Jan.	−5.2	−0.1	−4.4	−3.5	−11.2	7	4.2	11	53	41	51	48	20	2	3.3	3.0	2.3	2.9	5	3	16	3	2	3	—	—	—	16	5
Febr.	−7.5	−0.8	−5.8	−5.0	−14.3	21	7.0	9	57	42	57	52	27	8	2.9	3.1	3.1	3.0	124	80	15	5	5	4	—	—	—	15	3
März	−7.2	−0.8	−5.8	−4.9	−16.0	13	4.5	30. 31	60	42	56	53	27	11. 28	4.1	4.6	3.9	4.2	64	36	25	8	6	8	—	—	—	13	7
April	−0.4	4.5	0.5	1.3	−4.0	27	13.0	23	61	45	60	55	20	18. 22	5.8	5.7	5.3	5.6	71	27	20	7	7	4	—	—	—	6	10
Mai	4.8	10.3	5.4	6.5	−5.0	2	19.0	31	63	39	59	54	22	4	5.4	4.5	3.7	4.5	54	25	23	8	6	—	—	—	—	7	4
Juni	9.7	15.4	9.9	11.2	1.5	28	22.7	12	58	35	52	48	21	10	2.9	3.8	2.8	3.2	38	23	27	7	4	2	—	—	—	13	1
Juli	9.5	14.6	9.5	10.8	4.2	12	23.8	22	64	45	65	58	24	28	4.9	4.4	5.0	4.8	108	31	3	11	11	—	—	—	—	5	5
Aug.	9.2	15.9	9.3	10.9	3.1	3	24.7	10	72	42	62	59	21	9.18	3.8	3.3	2.3	3.1	69	12	11	11	11	—	—	1	—	14	2
Sept.	4.2	10.1	4.5	5.8	−1.0	28. 29	21.8	1	69	42	66	59	20	8	5.3	3.9	2.4	3.9	111	39	23	10	10	1	—	—	—	8	2
Okt.	2.0	9.6	3.6	4.7	−4.0	16	17.3	6	62	39	59	53	15	1	2.6	2.5	1.9	2.3	4	4	8	1	1	—	—	—	—	18	—
Nov.	−3.6	0.9	−3.0	−2.2	−14.5	30	11.0	4	63	49	60	57	20	21	5.1	5.3	4.3	4.9	24	5	24	7	7	6	—	—	—	6	6
Dez.	−6.6	−3.3	−6.2	−5.6	−16.2	17	5.0	29	65	53	59	59	25	4	5.8	5.7	4.4	5.3	104	20	25	11	10	11	—	—	—	8	12
Jahr	0.7	6.4	1.5	2.5	−16.2	XII	24.7	VIII	62	43	59	55	15	X	4.3	4.2	3.5	4.0	776	80	II	89	80	39	—	1	?	129	57

$\lambda = 7^\circ 51', \beta = 46^\circ 12', H =$ ca. 1629^m, $h_r = 1.5^m$.

Grächen.

Beobachter: **J. Weissen.**

1925	7³⁰	13³⁰	21³⁰	Mittel	Minimum	Tag	Maximum	Tag	7³⁰	13³⁰	21³⁰	Mittel	Minimum	Tag	7³⁰	13³⁰	21³⁰	Mitt.	Summe	Maximum	Tag	● *	●* ≥1.0	✱	▲	K	≡	helle	trübe
Jan.	−1.8	4.4	0.0	0.6	−7.2	7	9.4	3.20	—	—	—	—	—	—	5.5	5.1	4.3	5.0	6	4	4	2	2	2	—	—	—	10	9
Febr.	−2.5	3.7	−1.1	−0.2	−10.4	22	11.2	9	—	—	—	—	—	—	4.9	5.0	4.6	4.8	36	30	15	3	3	4	—	—	—	8	8
März	−5.0	2.9	−4.6	−2.8	−15.0	13	8.4	27	—	—	—	—	—	—	5.4	5.4	5.5	5.4	27	22	25	4	4	4	—	—	—	6	7
April	0.8	6.9	0.9	2.4	−2.8	7	14.8	19	—	—	—	—	—	—	6.6	6.0	6.2	6.3	3?	2?	8	?2	?2	1	—	—	2	3	9
Mai	7.3	12.4	6.5	8.2	−1.2	1	19.0	31	—	—	—	—	—	—	6.4	5.3	5.0	5.6	34	11	25	7	7	1	1	—	2	6	7
Juni	12.4	17.4	11.5	13.2	5.4	27	23.0	12	—	—	—	—	—	—	3.2	3.9	3.9	3.7	24	13	27	4	4	1	—	—	—	9	1
Juli	12.1	16.5	11.8	13.0	6.2	10	25.2	22	—	—	—	—	—	—	6.3	5.9	6.4	6.2	65	22	9	9	6	—	—	1	3	1	10
Aug.	*11.3	16.9*	*11.8	*13.0	5.2	3.12	25.6	10	—	—	—	—	—	—	4.7	4.4	4.3	4.5	45	10	11	11	10	—	—	1	3	8	7
Sept.	5.7	12.0	6.8	7.9	0.0	28	19.2	1	—	—	—	—	—	—	5.8	5.1	3.8	4.9	40	22	17	7	7	—	—	—	3	6	6
Okt.	4.1	12.3	5.3	6.8	−3.0	16	18.4	4	—	—	—	—	—	—	3.0	3.2	2.2	2.8	2	1	23	1	1	1	—	—	2	14	—
Nov.	−1.3	4.1	−0.8	0.3	−13.0	27	14.6	1	—	—	—	—	—	—	6.7	6.7	4.5	6.0	?	?	—	?	?	?	—	—	1	5	10
Dez.	−5.3	2.4	−4.3	−2.9	−15.0	4	8.0	5.30	—	—	—	—	—	—	6.7	6.4	5.0	6.0	6?	3?	29	?4	?3	?4	—	—	1	6	11
Jahr	3.2	9.3	3.7	5.0	−15.0	III XII	25.6	VIII	—	—	—	—	—	—	5.4	5.2	4.6	5.1	?	—	—	—	—	—	1	2	17	82	85

$\lambda = 7^\circ 45', \beta = 46^\circ 8', H_b = 1610^m$, $h_r = 0.8^m$.

Zermatt.

Beobachter: **J. Bittel.**

1925	7³⁰	13³⁰	21³⁰	Mittel	Minimum	Tag	Maximum	Tag	7³⁰	13³⁰	21³⁰	Mittel	Minimum	Tag	7³⁰	13³⁰	21³⁰	Mitt.	Summe	Maximum	Tag	● *	●* ≥1.0	✱	▲	K	≡	helle	trübe
Jan.	−5.5	1.9	−4.3	−3.0	−10.8	7	5.0	4	52	39	52	48	25	20	3.1	2.4	1.9	2.5	0?	0?	16. 29	0	?0	?0	—	—	1	18	2
Febr.	−7.3	1.2	−4.6	−3.8	−15.0	22	7.0	10	56	38	55	50	23	2	2.8	3.6	3.4	3.3	39	24	15	5	4	?4	—	—	—	15	4
März	−6.7	1.5	−4.1	−3.4	−14.0	13	7.0	31	59	37	54	50	22	5.28.31	5.5	4.9	4.2	4.9	56	33	25	6	3	7	—	—	—	6	8
April	−0.3	7.8	1.7	2.8	−5.6	28	16.0	19	64	38	60	54	20	11	5.0	5.7	5.7	5.5	54	16	20	10	9	9	—	—	—	5	10
Mai	5.2	13.6	6.5	8.0	−3.2	3	21.8	31	66	37	57	53	21	14	5.2	5.3	5.7	5.4	43	14	23	8	8	—	—	—	—	8	9
Juni	8.2	19.2	9.8	11.7	1.4	28	25.4	12	67	30	54	50	20	5	2.6	4.1	3.5	3.4	31	17	27	5	5	—	—	—	—	13	4
Juli	9.2	17.8	10.5	12.0	4.0	28	25.4	22	77	39	66	61	22	27	5.6	6.0	6.9	6.2	68	22	9	12	11	—	—	—	—	2	11
Aug.	7.8	17.7	9.2	11.0	2.6	27	26.0	10	76	44	68	63	20	18	3.7	4.1	2.7	3.5	95	34	11	10	10	—	—	—	—	17	5
Sept.	3.5	12.9	5.3	6.7	−2.6	16	22.0	1	75	37	66	59	20	16	5.4	4.8	3.8	4.7	62	20	23	5	5	—	—	—	—	10	7
Okt.	1.7	12.2	4.1	5.5	−3.8	16	19.4	6	69	35	61	55	24	1.4.27	2.6	2.9	2.7	2.7	25	13	23	3	3	—	—	—	—	14	1
Nov.	−3.4	2.6	−2.2	−1.3	−15.0	30	14.8	4	64	45	63	57	21	22	5.5	6.0	5.3	5.6	10	3	2	6	5	5	—	—	—	6	10
Dez.	−6.3	−1.8	−6.0	−5.0	−17.0	17	8.0	31	65	51	62	59	21	8.31	6.1	5.6	4.4	5.4	73	30	25	8	7	8	—	—	—	9	11
Jahr	0.5	8.9	2.2	3.4	−17.0	XII	26.0	VIII	66	39	60	55	20	4.6. 8.9.	4.4	4.6	4.2	4.4	556	34	VIII	78	70	33	—	?	?	123	82

$\lambda = 7^\circ 37', \beta = 46^\circ 23', H_b = 1415^m, h_r = 1.1^m$.

Leukerbad.

Beobachter: Schw. **Geroldina Graenicher.**

1925	Luft-Temperatur								Relative Feuchtigkeit						Bewölkung				Niederschlag			Zahl der Tage							
	7^{30}	13^{30}	21^{30}	Mittel	Minimum	Tag	Maximum	Tag	7^{30}	13^{30}	21^{30}	Mittel	Minimum	Tag	7^{30}	13^{30}	21^{30}	Mitt.	Summe	Maximum	Tag	● *	●* ≥1.0	*	▲	K	≡	helle	trübe
Jan.	-1.4	2.9	-0.2	0.3	-7.1	7	7.0	3	61	46	58	55	24	2	3.5	2.8	2.1	2.8	19	5	4	8	7	7	—	—	5	15	1
Febr.	-2.6	1.1	-1.6	-1.2	-9.0	8. 21. 22	8.0	12	63	53	64	60	30	12	3.5	3.8	2.4	3.2	44	16	15	12	8	11	—	—	1	10	1
März	-4.1	1.4	-2.1	-1.7	-15.0	13	7.0	27. 31	71	48	64	61	19	11	4.3	4.5	3.5	4.1	15	5	14	7	6	7	—	—	5	9	1
April	2.0	6.7	3.9	4.1	-2.0	17. 18	13.3	19	74	50	65	63	22	22	5.7	6.4	5.6	5.9	85	22	28	11	11	5	—	—	9	4	9
Mai	7.2	12.4	8.4	9.1	-2.0	2. 3	19.0	16	71	46	60	59	26	16	4.4	4.1	4.1	4.2	47	10	24	8	8	—	1	—	7	7	3
Juni	12.4	16.6	14.1	14.3	5.0	26	24.0	12	60	43	48	50	29	7. 9	5.8	3.2	3.7	4.2	55	20	13	9	8	—	—	3	1	11	1
Juli	12.3	16.3	14.1	14.2	7.3	11	24.6	22	70	52	61	61	28	22	4.4	4.5	4.4	4.4	90	23	9	12	12	—	—	1	1	7	4
Aug.	9.9	15.7	13.5	13.2	5.0	2. 27	23.3	10	82	59	67	69	32	3	3.9	3.6	3.7	3.7	42	28	11	12	12	—	—	2	2	12	4
Sept.	5.8	11.1	8.2	8.3	0.0	29	19.0	23	78	52	67	66	32	27	4.2	3.9	2.8	3.6	65	28	17	7	5	—	—	—	4	6	1
Okt.	4.9	10.5	6.6	7.1	-2.2	15	15.0	6. 7	72	54	72	66	31	27	2.7	2.8	1.8	2.5	23	10	23	5	5	—	—	1	3	17	—
Nov.	-1.2	2.8	-0.7	0.1	-12.2	27	13.0	4	72	57	78	69	27	20	4.6	4.7	4.2	4.5	52	10	5	13	12	10	—	—	3	8	6
Dez.	-4.4	-1.0	-3.3	-3.0	-14.3	4	7.0	30	75	64	70	70	30	5	5.6	5.8	4.8	5.4	233	52	25	18	16	14	—	—	15	9	9
Jahr	3.4	8.0	5.1	5.4	-15.0	III	24.6	VII	71	52	65	63	19	III	4.4	4.2	3.6	4.1	870	52	XII	122	110	54	1	7	56	115	40

$\lambda = 8^\circ 36', \beta = 46^\circ 31', H_b = 1143^m, h_r = 0.8^m$.

Airolo.

Beobachter: **Fr. Burkhalter.**

1925	Luft-Temperatur								Relative Feuchtigkeit						Bewölkung				Niederschlag			Zahl der Tage							
	7^{30}	13^{30}	21^{30}	Mittel	Minimum	Tag	Maximum	Tag	7^{30}	13^{30}	21^{30}	Mittel	Minimum	Tag	7^{30}	13^{30}	21^{30}	Mitt.	Summe	Maximum	Tag	● *	●* ≥1.0	*	▲	K	≡	helle	trübe
Jan.	-1.9	1.4	-1.4	-0.8	-5.9	2	7.0	16	67	61	67	65	38	7	2.5	3.0	1.4	2.3	8	7	27	2	2	2	—	—	—	16	1
Febr.	-2.7	2.4	-0.9	-0.5	-7.4	20	10.5	9	73	64	73	70	33	3	3.8	4.4	4.3	4.2	329	148	14	11	11	13	—	—	—	11	8
März	-2.6	2.4	-1.6	-0.8	-10.2	14	7.0	30	69	59	70	66	36	9	4.7	5.3	4.5	4.8	121	31	2	9	9	9	—	—	1	6	8
April	3.6	8.9	4.0	5.2	1.0	17	14.2	23	74	55	73	67	30	18	5.7	5.9	5.5	5.7	78	25	20	9	9	2	—	—	—	5	9
Mai	8.8	13.3	8.1	9.6	2.8	1	22.5	31	72	59	75	69	18	4	5.6	5.7	4.5	5.3	192	48	23	16	16	—	—	1	—	10	10
Juni	14.7	20.3	13.2	15.3	9.0	26	24.5	11	58	44	65	56	28	17	2.1	2.6	1.9	2.2	5	3	13	3	3	—	—	—	—	15	—
Juli	14.1	18.9	13.6	15.0	8.8	9	24.8	22	69	57	79	68	36	11	4.5	5.6	4.3	4.8	178	87	3	13	13	—	—	1	—	6	6
Aug.	13.1	19.0	13.1	14.6	8.8	3	25.2	15	74	54	75	68	30	15	3.8	4.0	3.3	3.7	242	74	11	13	12	—	1	1	—	14	4
Sept.	8.2	13.6	8.5	0.7	2.0	16	21.5	22	73	59	75	69	15	3	4.9	5.4	4.0	4.8	344	111	23	8	8	—	—	1	—	3	8
Okt.	5.6	12.1	7.0	7.9	-2.0	16	21.8	4	80	59	80	73	31	16	2.8	4.3	6.3	4.5	117	46	22	7	6	—	—	—	2	12	4
Nov.	0.2	3.4	0.6	1.2	-8.2	30	14.5	1	76	67	76	73	45	29	5.8	5.7	5.4	5.6	70	20	2	11	11	5	—	—	1	4	11
Dez.	-3.9	-1.8	-3.6	-3.2	-13.0	5. 6	5.5	31	76	71	74	73	30	17	5.0	5.3	3.9	4.7	143	48?	25	12	12	7	—	—	—	12	9
Jahr	4.8	9.5	5.1	6.1	-13.0	XII	25.2	VIII	72	59	74	68	15	IX	4.3	4.8	4.1	4.4	1827	148	II	114	112	38	1	4	4	114	78

$\lambda = 8^\circ 48', \beta = 46^\circ 29', H_b = 759^m, h_r = 0.7^m$.

Faido.

Beobachter: **A. Heizmann.**

1925	Luft-Temperatur								Relative Feuchtigkeit						Bewölkung				Niederschlag			Zahl der Tage							
	7^{30}	13^{30}	21^{30}	Mittel	Minimum	Tag	Maximum	Tag	7^{30}	13^{30}	21^{30}	Mittel	Minimum	Tag	7^{30}	13^{30}	21^{30}	Mitt.	Summe	Maximum	Tag	● *	●* ≥1.0	*	▲	K	≡	helle	trübe
Jan.	1.5	5.2	2.2	2.8	-2.3	15	11.4	16	70	58	66	65	27	7	3.2	3.5	2.2	3.0	5	4	27	2	2	2	—	—	—	18	4
Febr.	0.1	4.2	1.3	1.7	-3.8	21	10.2	4	77	67	75	73	32	3	4.6	5.6	5.0	5.1	357	133	14	12	10	10	—	1	—	9	9
März	0.2	5.1	1.8	2.2	-6.0	14	10.5	30	70	56	67	64	25	16	5.3	6.1	5.5	5.6	101	23	25	8	8	6	—	—	—	6	10
April	6.2	11.4	7.4	8.1	3.6	5	16.2	15	76	59	72	69	29	22	6.6	6.9	7.4	7.0	76	23	20	9	8	—	—	—	—	4	14
Mai	11.1	15.7	11.6	12.5	5.3	3	25.0	31	74	64	71	70	23	3	6.3	6.5	5.7	6.2	142	53	24	12	11	—	—	—	—	6	13
Juni	16.0	22.9	17.7	18.6	10.7	20	27.5	18	63	45	59	56	28	10	3.6	4.4	4.2	4.1	2	2	23	2	1	—	—	—	—	9	1
Juli	15.1	20.4	16.3	17.0	12.0	9	26.8	22	83	66	82	77	35	11	5.3	6.7	6.4	6.1	182	70	3	13	12	—	—	1	—	3	10
Aug.	14.9	21.5	16.2	17.2	8.9	23	26.2	9	78	59	76	71	34	6	4.0	3.8	3.5	3.8	185	62	22	12	10	—	1	1	—	10	6
Sept.	10.4	16.2	11.9	12.6	4.5	15	24.1	1	75	61	76	71	29	17	4.4	4.9	3.7	4.3	417	190	23	8	8	—	—	—	—	10	7
Okt.	7.8	13.6	9.9	10.3	1.4	16	19.0	3	86	68	80	78	28	15	3.5	4.6	3.0	3.7	64	52	23	3	3	—	—	—	1	11	3
Nov.	3.2	6.0	3.9	4.3	-4.8	30	14.0	1	80	71	78	76	40	28	5.5	6.0	6.0	5.8	59	18	11	11	9	1	—	—	—	4	9
Dez.	-1.6	0.6	-0.7	-0.6	-9.4	5	5.3	12	77	71	74	74	35	4	4.2	4.7	3.8	4.2	87	22	22	8	8	3	—	—	—	12	5
Jahr	7.1	11.9	8.3	8.9	-9.4	XII	27.5	VI	77	62	73	71	23	V	4.7	5.3	4.7	4.9	1677	190	IX	100	90	22	1	3	1	102	91

$\lambda = 8^\circ 56', \beta = 46^\circ 28', H_b = 544.1^m, h_r = 1.6^m$.

Comprovasco (Acquarossa).

Beobachter: Frl. **E. Gianella.**

1925	Luft-Temperatur								Relative Feuchtigkeit						Bewölkung				Niederschlag			Zahl der Tage							
	7^{30}	13^{30}	21^{30}	Mittel	Minimum	Tag	Maximum	Tag	7^{30}	13^{30}	21^{30}	Mittel	Minimum	Tag	7^{30}	13^{30}	21^{30}	Mitt.	Summe	Maximum	Tag	● *	●* ≥1.0	*	▲	K	≡	helle	trübe
Jan.	0.6	7.5	1.8	2.9	-3.3	15	14.9	10	—	—	—	—	—	—	3.5	3.8	2.0	3.1	7	5	26	3	2	2	—	—	6	17	6
Febr.	-0.2	6.7	2.8	3.0	-4.7	20. 22	13.7	4	—	—	—	—	—	—	4.1	5.7	5.4	5.1	234	73	14	11	10	7	—	—	12	11	11
März	0.5	7.3	2.8	3.4	-5.3	13. 14	12.5	30	—	—	—	—	—	—	5.0	6.0	4.5	5.2	78	18	24	8	8	3	—	—	11	7	8
April	6.8	13.4	9.0	9.6	2.9	2	18.9	15	—	—	—	—	—	—	7.0	7.7	7.0	7.2	55	21	20	9	7	—	—	—	21	3	1
Mai	11.1	17.1	12.6	13.3	4.9	3	25.9	16	—	—	—	—	—	—	6.4	7.0	6.3	6.6	163	38	24	16	14	—	—	—	20	7	14
Juni	15.0	24.0	17.6	18.6	9.3	27	29.5	11. 18	—	—	—	—	—	—	4.1	4.1	5.3	4.5	3	3	23	2	1	—	—	—	5	6	1
Juli	15.0	21.6	17.0	17.6	10.5	11	28.7	22	—	—	—	—	—	—	5.5	4.5	7.0	5.7	165	39	9	16	13	—	—	1	18	1	10
Aug.	14.2	23.2	16.9	17.8	9.3	23	28.5	10	—	—	—	—	—	—	3.5	4.4	3.9	3.9	149	59	22	12	10	—	—	—	9	11	7
Sept.	10.3	17.4	12.5	13.2	2.9	16	25.3	2	—	—	—	—	—	—	5.3	5.5	5.4	5.4	150	42	23	9	7	—	—	—	13	6	8
Okt.	7.6	15.5	9.6	10.6	0.7	16	20.9	4	—	—	—	—	—	—	4.2	4.5	3.3	4.0	98	41	24	5	4	—	—	—	10	12	6
Nov.	2.9	8.1	3.7	4.6	-5.5	30	16.9	1	—	—	—	—	—	—	5.4	5.5	5.9	5.6	33	11	2	12	9	1	—	—	10	4	12
Dez.	-2.1	2.8	-1.0	-0.3	-9.5	6	10.1	29	—	—	—	—	—	—	5.6	4.5	3.3	4.5	67	22	20	9	8	3	—	—	7	11	8
Jahr	6.7	13.6	8.7	9.4	-9.5	XII	29.5	VI	—	—	—	—	—	—	5.0	5.3	4.9	5.1	1202	73	II	110	93	16	—	1	142	96	105

$\lambda = 9^{\circ}\,7'$, $\beta = 46^{\circ}\,18'$, $H = 1332^{m}$, $h_r = 1.5^{m}$.

Braggio.

Beobachter: **C. Berera.**

1925	Luft-Temperatur 7³⁰	13³⁰	21³⁰	Mittel	Minimum	Tag	Maximum	Tag	Relative Feuchtigkeit 7³⁰	13³⁰	21³⁰	Mittel	Minimum	Tag	Bewölkung 7³⁰	13³⁰	21³⁰	Mittel	Niederschlag Summe	Maximum	Tag	Zahl der Tage ●*	●*≥1.0	*	▲	K	≡	helle	trübe
Jan.	0.3	5.4	1.1	2.0	−3.5	7	11.7	12	60	54	62	59	24	10	3.3	3.6	2.8	3.2	10	5	26	2	2	2	—	—	1	18	6
Febr.	−1.9	2.9	−0.9	−0.2	−6.2	24	7.8	5	74	65	78	72	36	3	4.7	5.7	4.8	5.1	214	84	14	12	12	11	—	1	3	10	10
März	−2.4	2.9	−1.5	−0.6	−9.9	13	9.2	1	71	60	71	67	29	16	4.9	6.2	3.5	4.9	71	15	2	8	8	7	—	—	1	10	9
April	2.9	7.0	3.4	4.2	0.3	2	12.8	19	77	67	69	75	33	22	6.8	7.5	6.9	7.1	94	22	20	9	8	5	—	1	1	3	14
Mai	7.7	12.2	8.3	9.1	−0.5	1	20.3	31	77	67	76	73	23	3	7.1	7.0	6.4	6.8	206	33	24	15	15	1	—	2	5	6	14
Juni	12.2	18.2	13.7	14.5	6.5	25	22.3	11	70	52	68	63	34	19	4.2	5.2	5.5	5.0	15	8	25	5	3	—	2	1	1	5	5
Juli	12.0	17.3	13.3	14.0	8.0	9	23.5	22	79	66	79	75	34	11	5.4	6.5	5.8	5.9	306	44	26	17	14	—	3	5	—	5	8
Aug.	12.1	18.5	13.9	14.6	7.9	23	24.1	10	72	60	72	68	38	3. 27	3.5	4.5	3.6	3.9	249	66	19	12	12	—	4	7	—	12	7
Sept.	8.0	12.9	8.8	9.6	2.5	15	21.3	1	74	64	78	72	38	4., 27	5.5	6.0	4.9	5.5	174	49	23	11	9	—	—	4	2	6	9
Okt.	6.6	12.9	8.2	9.0	−0.3	16	20.9	4	75	65	76	72	34	15	4.5	4.9	4.1	4.5	106	46	24	6	5	1	—	1	4	9	5
Nov.	0.5	4.7	1.2	1.9	−9.3	29	12.3	4	74	63	75	70	35	21	5.6	6.9	6.4	6.3	65	15	10	11	9	8	—	—	2	3	11
Dez.	−3.2	0.3	−2.7	−2.1	−11.7	5	8.5	8	65	57	64	62	31	17	4.0	4.6	3.3	4.0	67	25	22	6	6	6	—	—		14	7
Jahr	4.6	9.6	5.6	6.3	−11.7	XII	24.1	VIII	73	62	73	69	23	V	5.0	5.7	4.8	5.2	1577	84	II	114	103	41	9	22	20	101	105

$\lambda = 8^{\circ}\,59'$, $\beta = 46^{\circ}\,1'$, $H = 910^{m}$, $h_r = 1.5^{m}$.

Monte Brè (ob Lugano).

Beobachter: **G. Buzzi.**

Jan.	3.5	5.6	4.0	4.3	0.0	27	10.4	12	—	—	—	—	—	—	2.9	2.3	2.4	2.5	13	5	26. 27	3	3	2	—	—	—	18	4
Febr.	1.7	3.5	2.4	2.5	−1.2	24	7.8	5	—	—	—	—	—	—	4.6	5.1	4.5	4.7	282	99	14	10	10	5	—	—	2	11	8
März	0.6	3.4	2.1	2.0	−5.0	17	10.4	30	—	—	—	—	—	—	4.4	3.8	3.2	3.8	107	27	25	7	7	3	—	—	—	10	6
April	6.1	8.7	6.8	7.1	2.4	26	12.8	15	—	—	—	—	—	—	5.3	6.3	5.4	5.7	187	42	30	15	15	1	—	—	—	4	9
Mai	10.5	13.3	11.9	11.9	3.4	6	20.2	15. 31	—	—	—	—	—	—	6.1	6.1	6.0	6.1	242	32	1	18	18	—	—	1	—	7	11
Juni	15.5	19.2	17.0	17.2	10.2	25. 28	24.0	11	—	—	—	—	—	—	4.0	2.8	3.2	3.3	39	13	25	6	6	—	—	2	—	10	1
Juli	16.2	19.1	16.9	17.3	12.4	9	24.0	7	—	—	—	—	—	—	5.0	4.5	3.9	4.5	339	70	9	13	13	—	—	5	—	5	1
Aug.	16.7	19.6	17.6	17.8	12.0	25	24.4	10	—	—		—	—	—	3.2	2.9	3.5	3.2	354	92	20	7	7	—	—	2	—	18	4
Sept.	12.0	14.5	12.7	13.0	8.0	15	21.6	1	—	—	—	—	—	—	4.1	4.5	4.1	4.2	162	38	23	10	10	—	—	—	—	10	5
Okt.	10.2	12.6	10.7	11.0	6.0	16	19.0	4	—	—	—	—	—	—	3.9	3.6	3.2	3.6	133	55	24	7	7	—	—	—	—	14	3
Nov.	4.5	6.0	4.8	5.0	−3.0	29. 30	13.2	1	—	—	—	—	—	—	5.8	5.5	6.0	5.8	82	20	14	10	10	—	—	—	—	5	11
Dez.	−0.1	1.7	0.5	0.7	−6.0	4	7.4	29		—	—	—	—	—	3.2	3.7	2.9	3.3	57	27	22	3	3	2	—	—	—	18	5
Jahr	8.1	10.6	8.9	9.1	−6.0	XII	24.4	VIII	—	—	—	—	—	—	4.4	4.3	4.0	4.2	1997	99	II	109	100	13	—	10	2	130	68

$\lambda = 9^{\circ}\,54'$, $\beta = 46^{\circ}\,30'$, $H = 1805^{m}$, $h_r = 2.2^{m}$.

Pontresina.

Beobachter: **L. Schmid.**

Jan.	−8.8	−0.7	−6.6	−5.7	−15.7	25	3.5	16	—	—	—	—	—	—	4.3	3.9	2.6	3.6	8	2	16	5	4	5	—	—	—	15	5
Febr.	−9.5	−1.2	−6.4	−5.9	−17.9	21	5.4	9	—	—	—	—	—	—	4.8	5.4	4.9	5.0	107	39	15	10	8	10	—	—	—	8	8
März	−10.1	−0.6	−6.8	−6.1	−22.0	13	3.6	26	—	—	—	—	—	—	6.3	6.7	4.9	6.0	36	13	2	7	5	8	—	—	—	5	7
April	−1.9	4.5	−0.1	0.6	−7.6	2	9.7	23	—	—	—	—	—	—	6.9	7.5	7.0	7.1	68	23	24	10	8	11	—	—	—	2	14
Mai	3.6	10.2	5.0	6.0	−5.6	3	15.6	16	—	—	—	—	—	—	5.6	7.2	6.6	6.5	64	19	26	12	9	1	—	—	—	5	14
Juni	7.7	15.4	10.3	10.9	3.1	23	22.0	12	—		—	—	—	—	4.9	5.6	5.8	5.4	21	5	27	5	5	—	—	—	—	3	10
Juli	7.2	15.1	10.0	10.6	2.6	13. 14	21.2	22	—	—	—	—	—	—	6.8	7.2	8.2	7.4	129	25	9	21	18	—	—	—	2	2	15
Aug.	6.4	15.0	9.8	10.3	2.4	4	20.9	11	—	—	—	—	—	—	5.0	5.4	6.0	5.5	122	35	20	12	10	—	—	—	1	6	9
Sept.	2.1	9.6	4.9	5.4	−4.8	16	18.1	1	—	—	—	—	—	—	5.5	5.7	5.2	5.5	56	14	23	9	9	4	—	—	—	5	8
Okt.	0.8	9.2	2.7	3.9	−8.3	16	15.4	5	—	—	—	—	—	—	4.5	4.3	4.2	4.3	36	18	24	4	3	1	—	—	—	12	7
Nov.	−6.3	0.5	−4.7	−3.8	−18.3	27	10.0	4	—	—	—	—	—	—	7.2	6.9	5.3	6.5	45	9	10	10	9	8	—	—	—	5	12
Dez.	−10.4	−2.9	−8.5	−7.6	−23.6	5	5.5	30	—	—	—	—	—	—	5.9	5.5	3.5	5.0	51	21	22	8	6	8	—	—	—	10	9
Jahr	−1.6	6.2	0.8	1.6	−23.6	XII	22.0	VI	—	—	—	—	—	—	5.6	5.9	5.4	5.6	743	39	II	113	94	56	—	?	?	78	118

$\lambda = 9^{\circ}\,31'$, $\beta = 46^{\circ}\,20'$, $H_h = 699.7^{m}$, $h_r = 1.8^{m}$.

Castasegna.

Beobachter: **A. Garbald.**

Jan.	2.6	4.8	3.2	3.4	−1.3	15	11.4	31	47	41	49	46	13	10	3.9	3.6	2.5	3.3	—	—	—	—	—	—	—	—	—	16	5
Febr.	1.1	5.1	1.8	2.4	−2.4	24	11.7	4	57	46	55	53	15	8	5.1	5.9	5.1	5.4	—	—	—	—	—	—	—	—	—	8	10
März	1.1	6.2	2.3	3.0	−5.0	14	12.8	30	53	40	51	48	18	17	4.8	5.8	4.5	5.0	—	—	—	—	—	—	—	—	—	10	8
April	7.1	11.9	7.3	8.4	3.5	24	15.8	19	60	42	61	54	17	29	5.6	7.3	6.5	6.5	—	—	—	—	—	—	—	—	—	3	13
Mai	12.1	16.0	12.3	13.2	4.2	1	23.8	15	58	48	63	56	16	4	5.8	6.6	6.6	6.3	—	—	—	—	—	—	—	—	—	8	13
Juni	17.2	22.5	16.9	18.4	9.4	25	29.2	11	50	38	55	48	19	15	3.4	4.5	5.2	4.4	—	—	—	—	—	—	—	—	—	8	4
Juli	16.2	21.2	16.4	17.6	10.0	1	26.2	22	60	48	62	57	21	11	5.1	6.1	5.4	5.5	—	—	—	—	—	—	—	—	—	7	11
Aug.	16.5	22.0	16.8	18.0	11.0	13. 22	28.0	9	53	44	58	52	21	3	4.0	4.7	5.1	4.6	—	—	—	—	—	—	—	—	—	8	6
Sept.	11.8	16.5	11.9	13.0	6.4	16	23.4	2	59	47	62	56	20	27	4.9	6.0	5.3	5.4	—	—	—	—	—	—	—	—	—	5	8
Okt.	8.6	14.5	10.0	10.8	2.2	16	22.0	4	70	51	66	62	15	15	4.3	4.7	3.9	4.3	—	—	—	—	—	—	—	—	—	8	6
Nov.	3.8	6.8	4.1	4.7	−2.9	30	13.9	4	59	48	58	55	21	27. 28, 29	5.3	5.8	6.2	5.8	—	—	—	—	—	—	—	—	—	7	11
Dez.	−1.2	0.9	−0.9	−0.5	−9.6	5	8.8	26	54	49	53	52	13	8	4.5	4.6	3.2	4.1	—	—	—	—	—	—	—	—	—	13	5
Jahr	8.1	12.4	8.5	9.4	−9.6	XII	29.2	VI	57	45	58	53	13	I. XII	4.7	5.5	5.0	5.1	—	—	—	—	—	—	—	—	—	101	100

$\lambda = 10° 20', \beta = 46° 43', H =$ ca. $1810^m, h_r = 1.5^m$.

Scarl (Unterengadin).

Beobachter: **Eidg. Grenzwachtposten.**

1925	Luft-Temperatur								Relative Feuchtigkeit						Bewölkung				Niederschlag			Zahl der Tage							
	7^{30}	13^{30}	21^{30}	Mittel	Minimum	Tag	Maximum	Tag	7^{30}	13^{30}	21^{30}	Mittel	Minimum	Tag	7^{30}	13^{30}	21^{30}	Mitt.	Summe	Maximum	Tag	● *	●* ≥1.0	*	▲	⊼	≡	helle	trübe
Jan.	—	—	—	—	—	—	—	—	—	—	—	—	—	—	—	—	—	—	—	—	—	—	—	—	—	—	—	—	—
Febr.	—	—	—	—	—	—	—	—	—	—	—	—	—	—	—	—	—	—	—	—	—	—	—	—	—	—	—	—	—
März	—	—	—	—	—	—	—	—	—	—	—	—	—	—	—	—	—	—	—	—	—	—	—	—	—	—	—	—	—
April	—	—	—	—	—	—	—	—	—	—	—	—	—	—	—	—	—	—	—	—	—	—	—	—	—	—	—	—	—
Mai	—	—	—	—	—	—	—	—	—	—	—	—	—	—	—	—	—	—	—	—	—	—	—	—	—	—	—	—	—
Juni	8.8	14.9	7.6	9.7	2.4	25	21.2	12	70	36	70	59	21	20	4.7	4.9	5.5	5.0	29	11	25	12	8	1	—	1	—	4	7
Juli	9.1	15.0	8.9	10.5	3.0	9	22.8	22	80	43	81	68	21	29	7.1	7.6	7.9	7.5	115	23	9	23	21	—	—	1	—	1	15
Aug.	7.3	14.9	8.4	9.7	2.6	3	23.8	10	76	41	72	63	18	18	5.5	5.5	4.9	5.3	95	26	20	13	9	—	1	1	1	5	8
Sept.	3.0	9.6	4.1	5.2	-4.0	16	18.8	1	78	45	75	66	18	16	6.3	6.8	5.1	6.1	27	8	21	12	7	5	—	—	—	4	8
Okt.	0.8	8.6	2.1	3.4	-7.2	15	15.2	4	69	41	68	59	16	15	3.1	3.8	2.8	3.2	43	25	24	5	4	3	—	—	1	15	5
Nov.	-4.8	-0.5	-3.4	-3.0	-17.6	29	9.8	4	67	51	66	62	31	21	5.1	5.5	4.4	5.0	35	11	10	10	9	7	—	—	—	7	6
Dez.	—	—	—	—	—	—	—	—	—	—	—	—	—	—	—	—	—	—	—	—	—	—	—	—	—	—	—	—	—
Jahr	—	—	—	—	—	—	—	—	—	—	—	—	—	—	—	—	—	—	—	—	—	—	—	—	—	—	—	—	—

$\lambda = 9° 9', \beta = 46° 15', H = 335^m, h_r = 1.3^m$.

Grono.

Beobachter: **M. Parolini.**

Jan.	2.4	7.0	3.5	4.1	-0.8	14. 22.	13.6	31	59	48	57	55	13	7.10	2.6	3.4	2.7	2.9	7	5	27	2	2	2	—	—	1	18	4
Febr.	1.7	6.7	4.0	4.1	-0.8	24	10.5	8	68	56	66	63	20	2	5.0	5.6	4.5	5.0	264	91	14	12	11	4	—	1	1	6	8
März	2.1	8.5	4.1	4.7	-2.4	13	15.1	30	66	44	57	56	19	16	5.4	5.6	3.7	4.9	88	21	2	8	8	2	—	—	—	8	7
April	8.3	14.3	10.0	10.6	4.1	28	18.4	14	75	45	64	61	20	22	6.5	7.3	6.3	6.7	68	22	20	10	8	—	—	1	—	4	11
Mai	13.1	17.8	13.3	14.4	6.6	1	20.2	15	71	54	69	65	16	3	6.8	7.4	5.6	6.6	147	31	24	16	15	—	—	2	—	4	16
Juni	18.7	24.5	18.5	20.1	11.2	25	30.4	11	57	42	57	52	23	15. 29	4.2	5.5	4.8	4.8	26	9	25	5	5	—	—	6	1	5	4
Juli	17.3	23.1	18.1	19.2	14.0	13	29.0	22	72	52	70	64	27	12	5.3	6.6	5.5	5.8	236	39	4	17	15	—	—	4	—	5	9
Aug.	16.9	24.0	18.3	19.4	13.1	26	28.8	10	75	51	64	63	26	27	3.4	4.7	3.0	3.7	193	59	19	10	10	—	—	4	—	12	6
Sept.	11.6	18.2	13.4	14.2	7.3	16	24.8	1	78	53	73	68	23	4	5.2	6.1	4.3	5.2	118	44	23	9	8	—	—	1	—	5	9
Okt.	9.7	15.7	11.7	12.2	3.4	16	20.4	3.5	85	58	81	75	27	15	4.3	5.5	4.6	4.8	103	58	24	7	5	—	—	—	2	7	7
Nov.	4.3	9.0	5.6	6.1	-1.2	29	16.4	3	79	59	71	70	24	28	5.5	6.1	4.5	5.4	60	11	2	10	9	2	—	—	1	4	7
Dez.	-0.5	2.3	0.1	0.5	-8.2	6	7.4	31	68	59	65	64	22	4	4.2	4.2	2.9	3.8	77	31	22	6	6	4	—	—	—	12	4
Jahr	8.8	14.3	10.1	10.8	-8.2	XII	30.4	VI	71	52	66	63	13	1	4.9	5.7	4.4	5.0	1387	91	II	112	102	14	—	19	6	90	92

$\lambda = 8° 19', \beta = 47° 22', H_b = 381^m, h_r = 9.6^m$.

Baden.

Beobachter: **L. Senn. W. Hofstetter.**

Jan.	0.9	2.7	1.1	1.5	-5.5	14	12.6	3	93	80	91	88	35	2	7.4	5.4	5.2	?6.0	56*	15*	4	*13	*13	*5	—	—	14	4	?6
Febr.	1.1	6.1	2.2	2.9	-2.5	22	12.8	12	91	68	89	83	37	27	7.1	5.3	5.0	?5.8	42	9	15	14	14	4	—	—	11	1	?4
März	0.4	3.8	2.1	2.1	-6.9	13	12.5	31	84	71	82	79	35	20	7.9	6.9	6.6	7.1	36	9	8	10	9	6	—	—	2	3	16
April	5.7	11.9	7.6	8.2	-0.3	18	19.6	19	93	64	85	81	29	6	7.3	6.3	7.5	7.0	127	33	19	17	16	—	—	1	1	2	12
Mai	10.7	17.2	11.5	12.7	1.6	3	25.5	16	86	53	87	75	36	20	5.9	5.3	6.3	5.8	56	8	5	14	13	—	—	—	—	6	9
Juni	15.1	21.0	14.6	16.3	9.6	25	26.8	12	73	47	76	65	31	16	4.1	4.3	4.9	4.4	61	16	21	10	9	—	—	2	—	10	6
Juli	15.5	21.4	16.3	17.4	9.5	11	30.7	22	84	59	85	76	33	1. 2	6.6	6.1	6.8	6.5	139	33	9	14	12	—	—	2	1	1	10
Aug.	14.2	20.1	15.0	16.1	8.9	4	28.8	9	92	59	92	81	39	27	6.9	5.8	6.6	6.4	148	39	11	15	14	—	—	2	3	2	10
Sept.	9.3	14.7	10.3	11.2	2.6	16	21.7	1	93	62	90	82	42	4	8.8	6.7	7.3	7.6	117	21	17	18	15	—	—	—	5	1	18
Okt.	7.0	12.4	8.3	9.0	-1.9	15	18.7	4	94	68	91	84	48	2.25	9.2	6.4	6.4	7.3	32	10	19	9	8	—	—	—	7	—	12
Nov.	1.4	3.7	1.8	2.2	-12.9	27	16.8	4	88	77	86	84	46	25	9.0	8.9	8.8	8.9	66	16	5	12	10	?	—	—	—	—	23
Dez.	-0.8	1.5	-0.2	0.1	-14.7	5	14.5	30	88	78	85	84	40	31	8.9	6.9	6.9	7.6	145	24	25	?11	?11	?4	—	—	—	3	18
Jahr	6.7	11.4	7.6	8.3	-14.7	XII	30.7	VII	88	66	87	80	29	IV	7.4	6.2	6.5	6.7	1025	39	?VIII ?	?157	?144	?19	—	7	44	33	144

$\lambda = 8° 56', \beta = 47° 16', H_b = 912.3^m, h_r = 6.7^m$.

Wald-Hittenberg.

Beobachter: **Sanatorium.**

Jan.	0.5	3.0	1.5	1.6	-5.6	26	10.0	3	76	75	75 ?	75	42	14	5.6	5.8	5.5	5.6	67	16	4	12	10	6	—	—	4	9	10
Febr.	1.0	3.7	1.6	2.0	-3.5	23	12.0	15	79	75	76	77	43	12	5.8	5.1	5.6	5.5	62	22	15	12	12	9	—	—	—	4	6
März	-2.3	0.4	-0.7	-0.8	-10.4	13	7.8	31	87	83	82	84	55	1	7.8	7.4	7.4	7.5	93	16	31	17	15	15	—	—	4	3	19
April	4.7	8.6	6.8	6.8	-0.5	27	16.2	19	83	75	75	78	36	6	6.6	6.3	7.0	6.6	143	22	8	18	15	4	—	—	5	4	14
Mai	9.0	13.7	12.4	11.9	-0.2	2	21.6	17	82	73	68	74	43	16. 23	5.9	5.9	5.5	5.8	103	22	10	18	13	1	—	—	1	2	10
Juni	12.4	17.5	15.6	15.3	7.0	26	24.0	12	81	69	64	71	47	1.9.20	4.4	4.4	4.7	4.5	97	24	25	14	13	—	—	—	—	8	3
Juli	13.6	17.6	15.4	15.5	8.2	10	28.0	22	85	77	74	78	52	8.18 22	4.6	4.9	6.0	5.2	201	66	9	20	19	—	—	—	—	2	4
Aug.	13.5	16.9	14.9	15.0	8.0	12	26.4	10	85	77	79	81	53	10	5.5	5.2	4.9	5.2	222	60	11	15	14	—	—	—	—	5	7
Sept.	8.5	11.2	9.0	9.4	4.0	15	19.8	22	88	81	83	84	62	16	6.2	6.7	7.5	6.8	211	53	24	20	14	—	—	—	5	2	18
Okt.	7.1	10.5	8.6	8.7	-2.2	15	17.0	22	87	82	82	84	52	22	5.9	6.3	5.7	6.0	58	19	19	10	8	2	—	—	5	6	13
Nov.	0.4	1.8	0.9	1.0	-8.8	27. 28	14.6	4	92	91	91	91	53	23	7.4	7.4	8.4	7.7	103	17	2	17	15	8	—	—	9	1	17
Dez.	-0.7	0.6	-0.3	-0.2	-14.0	5	11.6	30	85	86	86	86	44	20. 22	7.6	6.7	6.4	6.9	152	34	25	21	19	12	—	—	1	4	16
Jahr	5.6	8.8	7.1	7.2	-14.0	XII	28.0	VII	84	79	78	80	36	IV	6.1	6.0	6.2	6.1	1512	66	VII	194	167	57	—	—	34	50	137

Fünftägige Temperaturmittel von 15 Normalstationen.

1925	Basel	Neuchâtel	Genf	Bern	Zürich	Altstätten	Altdorf	Lugano	Sitten	Chaumont	Bevers	Rigi-Kulm	Pilatus-Kulm	St. Gotthard	Säntis
1.–5. Januar	7.4	7.0	7.4	5.1	7.4	5.3	5.2	4.0	4.3	5.1	−4.6	0.3	−1.3	−4.7	−4.7
6.–10. »	1.9	1.8	2.4	0.3	1.6	2.3	1.3	4.2	1.5	−0.8	−7.1	−4.9	−5.3	−7.4	−8.6
11.–15. »	−1.8	−1.1	−1.2	−2.3	−1.9	−3.1	−1.4	2.1	1.6	3.9	−10.1	2.5	−0.1	−0.8	−1.2
16.–20. »	3.1	2.0	2.8	1.1	1.9	1.4	1.4	3.4	1.1	−0.2	−7.5	1.5	0.2	−1.4	−2.4
21.–25. »	1.5	−0.1	0.0	−1.3	−0.7	−1.6	−0.2	2.3	0.6	2.1	−10.3	−1.4	−3.5	−5.2	−6.3
26.–30. »	4.5	2.4	3.5	1.8	3.2	2.7	2.7	2.6	3.2	−0.9	−5.2	−2.8	−4.1	−6.6	−7.9
31.–4. Februar	5.0	3.5	3.1	2.1	3.6	2.9	3.2	4.2	2.2	−0.2	−6.8	−5.1	−5.4	−7.1	−9.6
5.–9. »	4.5	2.7	3.7	2.4	4.2	3.0	2.6	3.9	2.4	0.6	−7.2	−3.0	−4.9	−5.5	−8.6
10.–14. »	6.7	5.2	6.3	3.8	5.6	7.8	7.9	4.6	7.3	3.0	−1.9	0.5	−1.4	−3.7	−4.5
15.–19. »	4.8	3.0	4.5	3.4	4.7	5.1	3.7	6.0	4.0	−0.8	−5.9	−4.3	−5.3	−7.1	−9.3
20.–24. »	2.0	2.1	2.6	0.9	1.6	1.6	1.1	3.0	2.1	−3.7	−11.5	−7.5	−8.8	−10.6	−12.5
25.–1. März	6.2	4.6	5.8	3.4	4.8	4.6	5.6	2.9	4.1	0.6	−6.6	−3.3	−5.4	−6.2	−7.9
2.–6. »	2.6	3.8	5.7	2.4	2.5	3.2	3.6	5.4	5.1	−1.6	−6.0	−3.7	−5.1	−7.2	−7.5
7.–11. »	2.8	1.8	2.8	1.6	2.0	2.4	2.1	5.0	2.6	−3.7	−7.9	−8.5	−9.2	−10.5	−13.2
12.–16. »	−1.2	−1.3	−0.4	−2.9	−1.9	−1.4	−1.8	3.7	−0.5	−6.1	−11.0	−11.1	−12.6	−13.6	−16.8
17.–21. »	2.6	2.2	2.7	0.0	0.3	−1.2	0.5	3.6	2.9	−2.1	−8.6	−7.0	−8.1	−8.2	−10.8
22.–26. »	3.0	2.5	3.5	1.2	2.1	2.5	3.1	6.6	4.6	−1.9	−2.5	−3.5	−5.6	−4.4	−6.7
27.–31. »	6.0	5.9	6.1	5.0	5.4	4.5	5.7	8.1	7.4	1.3	−3.1	−2.4	−3.6	−4.4	−7.6
1.–5. April	10.6	9.0	9.4	8.5	9.7	9.3	9.3	9.1	10.8	5.9	−0.5	0.9	−1.2	−1.7	−5.0
6.–10. »	11.0	9.7	9.1	9.2	10.5	11.8	11.3	9.4	10.9	6.4	1.4	1.5	−0.3	−1.7	−3.1
11.–15. »	10.3	7.3	9.7	9.0	9.7	10.2	9.7	11.4	11.3	4.9	1.9	0.7	−1.3	−0.4	−3.7
16.–20. »	10.2	9.6	10.3	8.7	9.6	10.0	9.8	12.3	11.2	5.1	2.2	1.7	0.0	−0.6	−4.0
21.–25. »	8.6	9.0	9.3	7.6	8.0	8.1	8.7	10.6	10.9	5.8	1.3	0.6	−0.9	−1.5	−3.9
26.–30. »	7.6	6.4	7.4	5.7	7.8	7.7	7.2	9.5	8.0	3.8	0.3	−2.1	−3.2	−3.8	−6.4
1.–5. Mai	10.6	9.3	9.6	8.4	9.1	8.6	9.2	12.2	10.2	5.7	1.5	0.7	−0.2	−1.9	−4.9
6.–10. »	11.6	11.1	10.7	9.7	11.0	12.6	11.2	12.2	11.8	6.2	5.7	2.7	1.8	1.6	−0.6
11.–15. »	15.0	15.1	13.6	13.1	13.6	14.5	12.9	15.8	15.8	9.9	8.0	5.3	3.7	3.0	0.9
16.–20. »	18.3	17.5	17.1	16.1	17.8	18.0	17.5	17.3	19.2	14.6	12.2	9.7	7.5	7.1	5.2
21.–25. »	15.9	14.8	15.3	13.6	15.2	15.8	15.0	14.9	15.8	12.9	7.8	6.8	5.1	2.9	2.2
26.–30. »	14.2	13.5	14.4	12.8	13.9	14.0	14.4	14.5	14.6	9.0	7.3	5.6	3.7	4.0	1.2
31.–4. Juni	17.7	18.6	17.9	17.2	17.6	18.4	17.2	21.2	20.4	14.3	12.9	10.8	8.2	8.0	6.7
5.–9. »	20.1	20.3	19.5	18.6	19.0	19.3	18.4	20.6	22.3	16.4	14.1	12.4	10.4	9.5	7.5
10.–14. »	20.6	20.9	20.6	19.7	20.1	20.1	19.7	24.2	20.9	17.2	13.7	11.8	9.9	8.6	5.8
15.–19. »	17.7	19.9	19.7	17.7	18.0	18.2	18.4	24.0	21.0	14.5	14.1	9.4	8.6	7.4	4.0
20.–24. »	15.6	17.2	16.3	14.4	15.0	15.0	14.8	19.5	17.6	11.5	10.0	5.3	3.5	5.1	0.1
25.–29. »	14.2	14.2	13.2	12.1	12.8	13.9	13.4	16.9	15.0	8.8	6.4	3.4	1.1	1.3	−1.3
30.–4. Juli	18.4	18.9	17.5	16.8	17.9	19.1	17.8	19.5	18.6	14.2	11.6	9.7	7.1	6.6	4.5
5.–9. »	16.8	16.6	17.5	15.4	16.4	16.8	16.8	19.5	17.9	11.6	10.6	7.5	5.6	5.8	2.8
10.–14. »	16.4	17.0	16.7	15.2	15.4	15.3	15.3	20.5	18.3	12.0	10.1	6.2	4.9	4.0	0.9
15.–19. »	18.6	18.7	18.2	17.7	19.1	19.1	18.5	20.2	19.8	15.0	11.6	10.9	8.1	8.7	5.9
20.–24. »	22.1	21.6	20.6	19.8	21.0	21.6	21.0	21.8	22.7	17.8	14.3	14.6	12.6	12.1	10.0
25.–29. »	17.8	18.1	18.6	16.5	16.6	16.4	15.8	20.6	19.1	14.7	11.1	7.9	6.5	8.3	3.6
30.–3. August	16.7	16.6	18.0	15.7	19.7	16.2	16.0	21.0	16.2	12.6	9.6	7.4	5.4	6.6	2.7
4.–8. »	18.4	18.3	18.6	17.4	18.2	17.9	17.4	20.7	19.1	14.3	11.8	11.4	9.3	8.9	5.2
9.–13. »	20.3	19.6	19.5	17.9	18.7	19.3	18.3	22.6	20.0	15.4	13.2	12.3	10.4	9.8	7.9
14.–18. »	18.5	19.1	18.9	17.4	17.7	18.3	17.7	22.2	20.4	16.5	12.3	12.5	10.9	10.7	7.7
19.–23. »	17.5	17.2	17.8	15.8	16.2	16.4	16.3	17.9	17.0	12.7	10.3	9.0	7.1	6.7	3.9
24.–28. »	16.2	15.3	15.2	14.3	15.2	15.1	14.9	18.4	15.0	11.0	9.1	7.5	5.3	4.4	2.7
29.–2. September	17.4	18.0	17.6	16.5	17.2	16.9	17.0	20.3	18.1	15.1	10.6	9.5	8.2	8.4	5.0
3.–7. »	12.3	12.4	13.5	11.9	11.8	11.8	13.1	16.9	14.3	8.3	6.5	2.5	1.1	2.5	−2.3
8.–12. »	12.0	12.4	12.2	10.3	11.1	11.0	10.6	15.8	12.2	8.9	4.6	2.4	0.0	1.5	−2.6
13.–17. »	10.1	10.5	10.6	8.6	10.2	9.6	9.6	12.4	10.6	7.0	2.7	2.1	0.2	0.5	−3.5
18.–22. »	16.2	16.2	17.9	15.4	16.1	16.5	16.8	16.6	16.7	13.0	9.1	11.8	8.2	6.2	4.7
23.–27. »	11.2	10.8	12.2	10.2	10.5	11.4	12.0	15.2	11.7	7.2	5.7	2.6	1.4	0.4	−1.2
28.–2. Oktober	10.8	10.5	10.8	8.9	9.7	10.5	9.7	13.5	9.8	7.2	4.1	3.9	3.7	2.6	1.0
3.–7. »	13.3	14.2	13.7	12.4	13.8	13.7	12.1	16.4	13.1	11.5	6.8	9.5	9.0	7.9	6.1
8.–12. »	8.8	10.2	11.0	9.3	8.9	10.1	10.4	13.5	11.6	6.4	3.9	5.8	4.7	3.3	1.1
13.–17. »	6.6	7.6	7.2	6.0	6.2	5.3	7.0	10.3	7.8	3.5	1.4	−1.0	−2.8	−1.9	−6.0
18.–22. »	11.2	11.9	13.7	11.2	11.0	11.8	12.1	11.4	12.6	9.6	5.0	5.6	4.2	2.3	0.8
23.–27. »	10.9	9.2	9.7	8.5	9.7	8.5	9.6	9.4	9.6	6.5	0.2	2.4	1.2	0.3	−1.9
28.–1. November	9.2	8.4	9.2	8.1	7.9	6.6	8.3	11.5	11.8	9.6	1.0	6.5	5.9	2.2	1.9
2.–6. »	10.7	9.3	10.1	8.8	10.3	9.8	9.6	11.2	9.9	7.2	2.6	3.6	2.2	1.2	−1.3
7.–11. »	5.0	4.7	5.4	3.7	4.3	5.4	5.8	7.4	3.9	−0.1	−3.0	−3.8	−4.6	−5.2	−7.5
12.–16. »	1.9	1.9	3.5	0.7	1.6	2,8	3.5	7.1	2.3	−1.3	−5.0	−3.1	−3.3	−3.6	−4.7
17.–21. »	2.5	1.3	3.0	0.5	0.9	1.9	3.1	6.8	1.4	−0.1	−6.0	4.0	3.8	0.4	2.5
22.–26. »	0.1	0.3	1.9	−0.7	−0.5	−0.3	0.6	5.0	1.4	−1.4	−7.1	−4.7	−6.5	−7.5	−9.7
27.–1. Dezember	−1.0	−1.8	−1.9	−3.2	−2.5	−2.7	−2.1	1.8	−3.5	−6.6	−11.4	−10.8	−12.3	−12.9	−13.8
2.–6. »	−4.9	−5.4	−3.7	−7.6	−6.3	−7.6	−4.9	−1.1	−6.2	−7.7	−16.0	−9.9	−11.2	−11.4	−13.9
7.–11. »	0.7	1.0	0.8	−1.7	−0.9	−3.4	−1.7	0.5	−2.4	0.1	−9.8	−1.8	−2.4	−4.8	−5.5
12.–16. »	−0.2	−1.1	−0.5	−2.7	−1.3	−2.6	−1.4	0.2	−3.6	−4.9	−13.8	−10.3	−12.3	−12.4	−15.2
17.–21. »	1.2	−0.9	0.0	−2.4	0.3	1.7	1.0	−0.3	−1.4	−1.0	−7.8	−4.1	−5.3	−8.3	−8.0
22.–26. »	6.6	4.6	7.2	4.4	4.7	5.2	5.1	2.6	3.2	0.9	−4.3	−3.3	−4.5	−4.9	−8.1
27.–31. »	11.7	9.0	10.0	8.5	9.8	8.9	7.9	4.6	6.6	4.9	−0.7	1.8	−0.2	−0.4	−3.5

Anmerkung: Den Pentadenmitteln von Genf liegen die aus den acht 3stündigen Zeitintervallen gebildeten Tagesmittel zugrunde, denjenigen der übrigen Stationen dagegen die aus den bezüglichen Terminablesungen (ohne Reduktion) gebildeten rohen Mittel.

Temperatur-Minima 1925.

Tag	Januar							Februar							März						
	Bern	Neuchâtel	Genf	Basel	Altdorf	Bevers	Lugano	Bern	Neuchâtel	Genf	Basel	Altdorf	Bevers	Lugano	Bern	Neuchâtel	Genf	Basel	Altdorf	Bevers	Lugano
1	1.2	0.9	0.8	2.5	1.0	-15.3	-2.8	-0.4	1.6	1.2	3.0	0.8	-12.5	-1.0	-0.6	0.0	1.8	0.5	2.2	-12.4	0.6
2	-0.8	1.3	0.8	0.8	0.0	-15.5	-2.0	-1.3	-1.0	0.0	1.5	1.8	-9.0	1.5	-0.8	0.0	2.0	0.5	-0.7	-18.7	-0.5
3	4.3	5.6	8.2	7.6	2.3	-9.9	0.0	-2.5	-2.6	-2.4	0.2	-1.1	-18.7	-2.0	3.1	2.5	4.2	2.3	-1.7	-9.1	0.4
4	0.7	5.8	5.8	2.0	0.5	-6.7	3.2	1.0	0.2	-3.3	2.3	1.2	-9.9	-2.0	0.8	1.9	3.6	0.5	1.3	-12.9	0.0
5	0.5	0.9	1.8	2.7	2.6	-6.1	3.2	-1.7	-2.2	-2.0	0.7	-1.6	-15.8	-1.0	-0.8	0.7	2.3	-0.9	2.5	-16.2	0.0
6	-0.3	-0.9	-0.4	2.0	0.4	-11.6	0.4	-2.3	-1.6	-3.5	-1.0	-1.7	-17.3	-1.0	-0.8	-2.0	-1.5	-0.4	1.6	-16.7	0.8
7	-2.0	-2.9	0.0	-1.5	0.4	-16.1	3.4	0.3	-0.3	0.5	-0.2	0.0	-9.9	2.0	2.1	1.4	0.8	3.5	3.0	-11.8	-0.5
8	-4.2	-2.6	-2.2	-2.7	-2.6	-16.1	-2.4	-3.0	-2.7	-4.0	-0.7	-1.6	-18.4	0.0	4.6	3.0	2.0	4.0	4.6	-12.8	1.0
9	-3.7	-3.4	-3.8	-2.4	-2.7	-16.0	-2.6	0.2	1.3	1.0	3.7	0.6	-11.4	-1.6	-2.5	-3.9	1.0	-1.2	-0.4	-11.2	3.0
10	0.2	0.5	-0.8	0.0	-0.4	-13.2	-1.0	2.8	3.4	0.6	6.1	0.6	-12.4	-2.0	-3.4	-4.0	-4.0	-1.5	-1.9	-12.8	-2.0
11	-3.0	-2.9	-1.8	-3.5	-1.8	-16.8	-1.8	-1.3	-0.1	0.5	0.5	0.1	-11.4	4.8	-2.7	-3.2	-4.1	-1.5	-1.8	-17.8	-3.0
12	-4.6	-4.0	-4.0	-7.2	-2.8	-14.7	-2.0	0.3	1.0	5.8	3.7	3.3	-2.2	3.8	-4.5	-5.1	-4.2	-4.0	-3.5	-22.9	-2.4
13	-6.4	-3.5	-3.0	-5.0	-3.8	-16.1	-2.4	1.7	2.1	2.0	2.6	4.3	-2.5	2.6	-10.4	-9.0	-8.0	-7.7	-5.7	-27.0	-0.6
14	-7.2	-3.8	-3.6	-6.4	-3.6	-16.9	-2.8	0.3	-0.4	0.2	2.3	4.2	-3.2	3.0	-7.8	-8.0	-6.8	-5.4	-5.9	-23.9	-3.2
15	-4.5	-3.0	-4.0	-2.8	-4.1	-18.1	-2.8	0.6	0.5	0.0	1.5	1.0	-1.0	1.8	-2.3	-3.9	-2.0	-2.0	-4.4	-15.9	-3.0
16	-0.4	-0.9	-2.7	1.2	-2.0	-10.1	-1.4	1.1	-1.0	0.2	3.1	1.0	-9.0	4.2	-4.7	-2.6	0.0	-3.0	-3.3	-15.0	3.5
17	1.4	1.9	2.2	2.5	-0.1	-11.1	1.5	0.2	-1.3	2.2	2.1	0.8	-16.7	-0.5	-5.9	-5.0	-2.0	-3.4	-4.2	-21.6	-2.8
18	0.8	1.4	2.3	2.6	-0.3	-14.5	-1.0	1.2	1.4	1.5	2.8	1.4	-14.0	3.0	-2.1	-2.0	0.0	-1.0	-1.6	-12.9	-3.5
19	-0.3	0.4	1.9	2.5	0.4	-14.8	-1.0	-0.8	-2.0	-1.0	-0.3	0.4	-14.3	1.0	-4.7	-4.0	-2.5	-3.4	-1.5	-20.2	-3.0
20	-1.0	-0.7	0.8	1.0	-0.4	-16.1	-1.2	-0.9	-0.3	0.4	1.8	-0.3	-20.1	0.5	-4.1	-2.3	-3.1	-2.4	-3.1	-20.1	-2.8
21	-2.8	-1.5	-2.0	-0.5	-2.3	-16.3	-2.0	-1.7	-2.0	-1.0	-0.5	-1.5	-19.9	-0.8	-0.2	-0.3	0.0	2.8	-1.2	-17.4	-2.0
22	-3.1	-2.2	-3.6	-0.8	-1.7	-15.9	-2.0	-0.7	-1.6	0.0	-0.2	0.4	-18.6	-2.4	-0.8	-0.4	0.7	0.3	1.2	-10.5	1.5
23	-5.5	-2.5	-3.8	-2.4	-3.6	-15.7	-2.0	-2.4	-1.3	-0.5	0.0	-0.4	-19.3	-2.0	-0.9	-0.9	1.0	-0.4	1.2	-16.0	1.5
24	-1.5	-0.9	-1.2	0.5	-3.5	-16.1	-1.8	0.0	-0.3	2.0	0.8	-0.6	-18.4	-2.5	-0.2	0.2	1.5	0.3	1.5	-8.9	4.5
25	-2.7	-1.7	0.6	-0.8	-2.3	-20.3	-2.5	-0.7	1.0	1.8	1.9	1.1	-17.0	-1.0	0.6	0.5	1.0	1.8	2.5	-5.2	4.5
26	-1.7	-1.5	0.4	0.4	-1.7	-15.4	0.0	-2.3	-0.4	-1.0	-0.4	-0.4	-18.4	-2.0	1.7	1.9	3.2	3.2	3.1	-2.6	5.0
27	-1.6	-1.6	0.0	0.0	0.4	-8.8	0.0	3.5	3.8	5.3	7.2	4.2	-6.3	0.0	2.5	2.5	3.0	5.0	3.4	-7.5	5.0
28	0.4	0.3	1.8	2.7	1.3	-5.9	1.2	1.4	3.1	4.8	4.8	-0.6	-13.2	0.0	3.0	2.8	3.0	2.5	3.2	-8.3	1.5
29	-1.6	-1.4	-1.8	2.1	0.6	-16.1	0.0								1.4	0.3	3.2	1.6	1.8	-4.8	1.5
30	2.3	2.5	3.0	3.3	1.2	-16.1	-1.5								-1.0	-1.8	-1.5	1.8	3.3	-7.9	4.5
31	2.0	1.9	1.4	5.2	1.6	-10.9	0.5								-1.4	-1.4	-0.5	0.7	1.0	-13.2	3.5
Mittel	-1.5	-0.6	-0.2	0.2	-0.9	-14.0	-0.8	-0.3	-0.1	0.4	1.8	0.6	-12.9	0.2	-1.4	-1.4	-0.2	-0.2	-0.1	-14.0	0.4

Tag	April							Mai							Juni						
	Bern	Neuchâtel	Genf	Basel	Altdorf	Bevers	Lugano	Bern	Neuchâtel	Genf	Basel	Altdorf	Bevers	Lugano	Bern	Neuchâtel	Genf	Basel	Altdorf	Bevers	Lugano
1	5.8	4.7	6.8	6.1	4.7	-6.3	6.0	3.8	3.9	3.6	7.4	5.5	-4.7	7.0	12.0	11.8	12.0	12.2	12.7	1.7	10.2
2	3.9	2.5	2.8	5.0	3.0	-10.5	3.5	3.1	2.0	3.0	5.0	4.2	-5.6	7.0	14.7	13.7	13.2	14.8	14.6	3.0	14.0
3	3.2	2.9	4.8	5.0	5.2	-5.4	3.4	0.3	1.1	2.5	1.1	3.4	-7.9	9.0	12.8	11.9	13.2	13.5	13.0	2.1	13.5
4	5.7	5.5	4.8	8.0	4.7	-2.4	5.0	3.7	3.4	4.0	6.5	4.1	-8.3	5.0	8.8	10.5	12.3	9.8	9.9	-0.5	13.0
5	2.9	2.9	2.8	4.2	2.2	-8.2	4.0	8.7	8.0	9.0	10.0	7.0	-3.4	7.0	10.3	10.4	12.8	11.0	12.7	0.2	13.5
6	2.4	2.3	3.4	4.2	6.4	-5.8	5.2	8.2	7.0	8.0	8.5	8.4	1.2	8.5	13.1	13.2	15.0	14.0	14.7	5.4	17.0
7	7.1	6.9	6.0	9.0	10.0	-0.9	6.5	6.1	5.3	8.0	7.3	7.5	0.8	9.0	12.2	13.4	16.5	14.3	14.1	2.0	17.0
8	6.6	5.9	5.8	7.8	3.3	-3.3	6.0	7.3	6.1	7.5	7.2	8.3	0.0	9.0	11.2	12.0	16.0	12.0	14.0	3.1	17.0
9	6.6	5.9	6.0	7.0	7.3	-1.9	5.5	5.2	6.8	8.0	8.0	8.7	-0.9	9.0	10.8	11.0	14.8	11.3	13.3	2.3	16.4
10	7.5	6.8	8.0	8.5	7.8	-5.0	5.0	7.1	6.0	8.0	8.2	8.8	-1.8	8.0	12.8	13.1	13.4	13.8	12.8	1.7	14.0
11	7.2	6.1	7.2	7.5	7.8	-3.4	5.6	7.5	7.3	8.2	9.5	8.3	0.0	10.0	13.2	12.5	16.0	14.1	15.3	9.4	17.2
12	6.3	4.6	4.0	8.5	5.7	-6.1	6.0	8.3	7.6	9.3	9.3	8.8	2.4	7.5	13.3	13.6	14.7	14.0	15.0	2.6	18.5
13	6.6	5.5	7.4	6.0	8.8	-3.2	7.6	8.7	10.4	10.0	11.0	8.5	-0.6	7.5	14.7	14.0	16.0	15.8	15.3	8.7	18.2
14	5.2	5.5	6.8	8.8	7.8	-0.8	5.6	8.0	10.8	8.8	9.6	8.3	-2.0	9.0	12.4	12.6	14.0	14.7	13.8	5.1	15.2
15	5.2	5.0	5.4	5.8	6.0	-4.6	4.8	9.6	11.5	10.0	11.0	9.0	-1.8	10.0	13.1	12.7	12.8	11.8	15.7	7.8	15.0
16	4.4	4.0	6.8	5.4	4.8	-2.4	8.8	10.0	9.6	11.0	12.0	10.2	0.0	11.4	9.5	10.8	11.2	10.5	13.4	0.2	13.8
17	3.7	3.0	5.3	5.2	4.8	-4.4	5.4	11.1	10.9	13.8	12.7	11.7	3.9	12.0	13.6	15.3	14.9	14.3	14.0	5.9	18.0
18	0.5	-0.4	0.0	1.3	1.9	-7.8	4.8	9.8	9.9	11.8	14.8	13.0	3.5	11.2	15.1	15.8	14.8	15.2	17.9	9.4	18.2
19	5.9	5.9	7.0	6.6	6.6	-5.2	5.0	9.5	9.5	12.0	12.8	12.7	5.0	13.0	9.0	10.3	11.4	10.2	14.8	4.8	12.0
20	9.4	8.9	9.8	10.5	11.6	1.6	9.6	10.1	9.6	14.2	11.2	13.8	3.9	12.5	8.0	9.7	11.4	8.2	11.2	-1.5	13.5
21	6.2	6.3	7.0	7.0	9.4	0.0	9.5	7.8	8.8	11.7	12.3	10.2	-1.2	11.5	9.4	9.0	10.4	11.0	12.7	1.7	13.0
22	6.4	4.6	8.0	3.3	7.5	-1.9	8.2	10.4	10.5	13.0	13.0	11.3	-1.8	11.5	12.2	13.6	11.8	12.5	11.5	4.8	14.5
23	1.7	1.4	3.0	3.8	4.1	-7.8	5.4	8.3	8.4	10.5	11.8	11.9	3.8	12.5	9.2	7.7	8.6	12.7	11.2	0.0	11.0
24	4.7	4.8	5.8	6.5	5.9	-2.4	7.0	7.6	7.5	7.8	10.8	7.5	3.1	12.0	9.3	10.2	10.8	11.2	11.0	0.8	12.0
25	2.8	3.0	3.0	5.5	3.8	-3.9	5.0	6.6	6.5	8.0	9.6	6.9	1.2	9.6	9.2	9.3	8.8	11.0	10.2	1.4	9.0
26	2.9	1.5	0.5	3.6	4.5	-5.2	5.5	9.4	8.9	9.8	11.0	10.8	2.0	10.0	9.5	9.3	10.0	10.6	10.5	2.2	8.0
27	1.6	1.0	3.8	3.6	4.0	-4.0	4.0	7.0	7.0	9.8	8.0	10.2	1.4	6.4	9.8	10.4	10.4	11.5	11.3	-2.4	11.0
28	2.3	0.9	2.0	4.5	3.0	-5.6	1.0	11.1	10.9	13.4	11.7	10.7	-0.5	11.6	9.7	8.9	10.0	11.0	11.3	2.8	11.5
29	4.6	4.3	5.5	5.8	4.6	-2.4	6.0	9.7	8.8	9.8	10.6	11.9	3.6	12.0	9.6	8.5	8.8	11.5	11.8	3.5	9.5
30	1.6	1.6	5.0	2.0	3.3	-8.7	4.5	10.2	9.3	8.2	9.4	11.7	-1.7	8.6	8.4	9.7	9.0	10.2	8.9	2.8	11.0
31								10.1	9.3	10.0	11.6	11.8	0.0	11.2							
Mittel	4.7	4.1	5.2	5.9	5.7	-4.3	5.7	7.9	7.8	9.1	9.8	9.2	-0.2	9.7	11.2	11.5	12.6	12.3	13.0	3.0	13.9

Anmerkung: Die absoluten Minima und Maxima von Zürich und Säntis finden sich in den Aufzeichnungen der autographischen Apparate auf pag. 8 und 36.

Temperatur-Minima 1925.

Tag	Juli							August							September						
	Bern	Neuchâtel	Genf	Basel	Altdorf	Bevers	Lugano	Bern	Neuchâtel	Genf	Basel	Altdorf	Bevers	Lugano	Bern	Neuchâtel	Genf	Basel	Altdorf	Bevers	Lugano
1	10.8	10.4	10.0	11.7	11.2	1.1	12.0	15.5	15.0	17.7	15.3	14.1	5.3	14.6	9.9	9.3	10.4	11.0	11.5	1.2	13.0
2	11.6	11.3	12.1	13.0	13.1	3.4	15.0	9.4	8.6	12.0	11.6	11.0	3.8	16.0	12.7	15.7	14.8	14.6	12.8	4.6	16.0
3	12.9	12.3	14.0	14.5	13.1	6.2	14.0	8.9	8.7	9.8	11.6	10.9	1.3	13.4	12.5	11.9	11.4	10.7	13.8	0.0	12.4
4	10.6	10.8	11.2	13.0	13.7	5.9	14.8	8.1	7.9	8.9	9.8	8.2	−2.7	10.0	10.0	10.2	10.6	10.1	10.8	4.4	13.4
5	13.4	13.0	14.0	14.2	12.9	4.0	13.5	14.2	13.5	14.0	15.0	14.7	7.5	13.8	7.0	5.4	8.9	7.0	9.2	1.6	10.2
6	12.7	12.1	13.0	14.0	13.3	4.2	14.6	13.5	13.5	14.8	14.0	14.6	5.8	13.0	6.1	7.5	6.2	8.0	8.3	−2.7	8.0
7	12.2	11.3	15.0	14.5	14.4	6.5	11.5	12.5	12.0	12.6	13.1	13.3	6.4	12.6	7.7	6.9	8.0	8.6	8.0	−1.7	8.6
8	13.1	13.4	13.0	15.7	14.7	5.1	14.0	13.4	12.8	13.3	14.5	13.3	3.6	12.6	3.8	2.4	3.9	4.5	5.8	−6.0	7.4
9	11.7	11.2	12.2	13.0	11.9	3.0	14.5	14.6	13.9	15.0	17.0	14.3	3.3	15.6	5.6	5.7	6.0	8.1	6.8	−2.6	9.5
10	10.5	9.6	11.0	11.1	11.5	2.6	13.0	17.1	15.6	17.3	18.6	15.8	5.0	16.8	6.7	9.7	11.0	10.6	7.3	−1.2	10.5
11	8.3	7.9	9.2	9.8	9.2	3.2	10.5	12.0	11.7	12.1	14.6	14.0	6.5	19.2	7.7	7.6	6.8	10.2	7.0	0.2	10.5
12	13.9	13.3	12.0	14.0	12.8	6.5	11.5	10.1	10.1	11.4	12.2	11.2	5.1	17.0	6.2	7.1	5.2	7.5	6.8	−1.1	10.5
13	11.0	12.3	14.0	10.6	12.8	−0.3	13.0	9.0	10.4	12.0	11.0	12.7	2.4	11.8	6.6	5.0	6.6	8.4	8.1	0.0	5.0
14	10.3	11.5	11.6	11.5	12.6	1.5	14.0	10.3	11.0	11.2	12.5	11.8	4.8	13.6	4.5	3.5	5.1	5.6	6.8	−0.4	5.0
15	10.2	9.5	11.0	11.0	13.4	6.0	14.5	12.6	12.6	13.2	14.5	13.3	3.8	13.6	2.6	4.9	5.4	3.8	4.2	−6.4	4.0
16	12.8	10.4	9.8	13.2	13.5	5.0	14.4	13.9	13.8	14.1	13.8	15.2	6.6	14.6	2.2	2.4	2.9	4.7	4.3	−7.0	5.5
17	12.3	11.8	13.7	13.8	13.2	6.2	13.8	9.6	10.0	12.5	10.8	12.0	0.6	15.6	8.2	7.3	10.7	9.1	6.3	−3.8	8.0
18	12.0	11.1	12.0	12.8	14.0	2.7	14.6	12.8	11.9	12.8	13.5	13.1	1.3	14.8	11.3	11.6	12.2	12.6	9.4	2.6	8.0
19	14.1	13.4	15.0	14.7	17.0	7.8	14.6	15.4	16.0	16.0	17.5	15.8	7.4	16.6	11.0	11.0	12.0	11.8	11.8	0.9	14.0
20	15.7	15.3	17.0	17.2	17.4	7.2	16.2	13.0	13.4	14.4	15.1	13.1	5.4	15.0	14.4	14.1	15.9	15.0	14.8	2.9	15.5
21	14.4	13.9	15.6	17.4	15.9	3.7	16.0	12.3	12.1	13.8	14.3	13.1	4.5	10.4	13.5	12.7	14.0	12.6	15.0	7.4	16.0
22	16.3	15.4	15.0	19.7	17.3	6.4	16.6	13.7	12.5	14.4	15.2	12.8	2.7	12.0	12.9	12.5	15.0	12.2	13.7	5.2	15.2
23	15.3	13.7	14.6	15.3	17.0	7.4	18.0	12.0	11.7	14.1	13.3	11.3	2.4	10.4	10.8	9.9	11.2	11.6	12.2	8.0	15.0
24	12.7	12.4	15.0	12.7	15.0	6.9	14.5	13.2	12.0	13.3	14.5	13.4	6.2	15.0	8.7	8.6	10.0	10.5	8.1	1.4	15.0
25	14.4	13.6	13.8	15.7	15.7	7.3	13.4	12.6	12.2	12.6	14.5	12.5	6.1	14.4	6.9	6.5	5.3	8.6	8.3	−0.7	7.0
26	14.5	13.8	15.2	16.2	15.5	6.0	13.0	12.6	11.4	11.0	14.0	13.1	5.4	10.6	5.2	4.5	6.0	6.0	5.8	−3.0	7.5
27	13.3	13.1	15.2	14.2	13.6	7.6	16.8	9.8	8.6	8.8	10.6	11.6	4.2	14.4	6.4	7.0	7.6	8.0	8.3	−1.9	6.4
28	10.0	12.6	12.2	11.9	11.8	5.3	13.8	11.8	12.7	11.2	14.8	11.8	0.6	12.4	5.3	5.4	7.0	8.0	7.1	0.6	7.4
29	12.4	14.3	12.4	15.0	12.4	1.5	14.0	11.6	11.9	11.0	12.5	13.7	5.2	12.2	4.9	5.0	7.8	4.5	5.7	−3.0	10.5
30	14.3	13.9	17.8	15.3	15.1	4.9	16.0	12.5	11.9	11.3	16.5	15.6	3.2	13.0	7.8	8.1	7.0	8.5	7.6	−2.0	6.5
31	15.8	14.0	17.0	15.5	16.4	3.3	13.6	11.5	10.6	12.0	12.6	14.6	1.7	12.6							
Mittel	12.7	12.3	13.4	13.9	13.9	4.8	14.2	12.2	11.9	12.9	13.8	13.1	4.0	13.8	8.0	8.0	8.8	9.1	8.9	−0.1	10.1

Tag	Oktober							November							Dezember						
1	8.4	8.4	10.0	10.3	8.3	−3.8	7.0	4.7	4.5	6.7	5.2	6.4	−4.0	9.0	−3.3	0.0	0.5	0.9	−3.8	−14.2	0.0
2	9.8	10.0	10.0	11.6	8.0	−3.1	7.0	3.2	4.0	7.0	5.6	5.6	−4.7	8.0	−2.0	−1.8	−3.0	−0.5	−2.1	−17.3	−4.0
3	6.4	7.6	8.0	11.3	6.7	−1.6	10.5	4.3	4.4	4.5	6.2	5.0	−1.3	6.5	−4.6	−4.7	−5.0	−4.0	−2.1	−21.5	−3.5
4	11.7	11.9	12.0	11.5	8.6	−3.0	10.4	8.5	9.5	8.0	11.1	8.1	−2.0	5.0	−11.7	−10.1	−6.0	−8.4	−11.2	−26.0	−1.5
5	9.1	12.0	12.0	11.6	11.2	−1.5	9.0	9.4	8.6	10.0	10.3	9.7	0.7	8.2	−16.2	−12.1	−8.6	−12.4	−11.7	−28.0	−7.5
6	10.2	10.3	10.8	8.6	9.2	2.9	10.0	5.3	3.6	4.8	7.5	7.2	−2.1	8.2	−13.6	−11.4	−9.3	−11.8	−9.0	−22.0	−8.0
7	6.8	8.0	7.1	9.1	6.7	−2.2	12.0	0.7	1.3	1.7	2.9	2.5	−8.0	4.0	−11.4	−8.0	−8.0	−10.9	−8.3	−18.5	−7.0
8	8.3	8.5	7.2	7.5	8.6	−2.0	10.5	4.8	5.0	7.8	7.0	5.5	−6.9	6.0	−10.0	−5.6	−6.5	−7.6	−9.8	−16.3	−4.0
9	6.6	7.2	9.2	6.0	9.9	1.9	11.0	2.9	2.6	4.0	4.0	4.4	−8.5	6.0	−6.2	−4.5	−2.8	−3.9	−4.0	−14.4	−2.0
10	7.5	7.9	10.0	4.5	9.4	−1.8	11.0	1.4	−0.1	0.0	1.0	2.8	−7.6	5.0	−0.8	3.6	3.0	3.1	−1.9	−14.9	−2.5
11	7.9	8.4	9.6	8.6	8.7	−5.0	7.0	−0.6	−2.3	−2.0	−1.6	1.9	−10.8	2.0	3.2	3.4	4.0	4.0	−1.5	−17.1	−3.5
12	6.6	5.9	9.8	3.8	8.3	−5.2	9.0	1.0	1.7	3.5	1.1	2.4	−6.8	3.0	−1.5	−1.2	−1.2	1.9	0.5	−18.5	−3.5
13	3.1	2.2	6.0	4.5	7.1	−5.1	8.0	1.0	1.4	3.6	0.5	2.7	−12.9	3.5	−5.9	−4.3	−5.3	0.2	−3.6	−21.1	−3.0
14	2.4	1.9	5.0	3.5	4.1	−2.2	9.0	0.7	0.9	3.0	1.6	3.3	−10.9	5.5	−3.4	−2.9	−4.0	−0.8	−3.7	−23.2	−4.5
15	−1.6	−2.3	−1.0	−1.0	0.7	−8.8	6.0	−0.6	0.3	−0.8	0.2	3.2	−11.9	5.5	−5.2	−3.4	−3.2	−3.0	−4.2	−21.5	−5.5
16	−2.5	−2.4	−2.5	−0.4	−0.1	−10.9	3.0	−3.0	−2.3	−1.2	−2.7	−0.1	−13.0	3.0	−9.3	−6.8	−3.4	−7.8	−4.6	−19.1	−5.0
17	4.5	4.3	0.8	5.8	4.8	−2.3	3.0	0.0	0.0	2.0	−1.2	3.1	−13.8	2.0	−13.9	−11.1	−11.0	−10.3	−9.3	−26.1	−6.0
18	8.1	9.0	5.0	9.6	6.5	−1.6	4.0	0.1	0.5	2.8	2.2	3.2	−8.7	5.5	−6.8	−6.7	−12.0	−4.2	−7.5	−18.5	−6.5
19	9.3	9.4	8.0	9.1	6.1	−4.9	6.5	−0.5	0.0	2.0	1.5	3.3	−11.1	2.8	−10.0	−7.8	−10.3	−5.9	−6.5	−15.2	−6.5
20	9.5	9.9	9.8	5.2	4.1	1.3	6.0	−0.3	0.2	1.7	1.5	1.6	−13.2	4.0	−3.4	−1.9	1.2	0.0	−3.1	−6.6	−1.0
21	6.4	7.2	5.8	8.5	7.8	−0.3	9.5	−0.5	−0.7	1.0	0.5	0.7	−13.2	0.5	2.3	1.3	5.6	4.7	4.7	−4.5	0.0
22	6.2	7.4	11.3	9.0	11.4	2.5	10.0	−0.8	−1.1	0.6	−0.8	0.0	−13.7	−0.8	1.9	2.4	5.7	5.6	3.8	−8.7	1.0
23	7.2	7.2	10.0	9.0	7.5	−0.4	10.5	−2.3	−0.6	−1.0	−1.3	−1.2	−12.2	1.5	2.2	1.4	3.9	1.8	2.6	−7.1	0.5
24	5.4	6.7	8.3	8.6	7.1	−0.8	6.5	−0.8	−1.2	2.3	−1.3	1.0	−8.9	1.5	0.9	1.0	2.8	1.3	1.6	−18.0	−1.5
25	5.1	6.4	4.6	8.0	4.7	−9.2	2.5	−1.3	−3.7	−1.0	−1.9	0.3	−11.4	3.5	0.5	0.5	2.5	1.6	1.3	−16.6	−2.5
26	4.3	4.0	2.8	6.0	5.1	−8.0	5.5	−3.5	−4.1	−2.8	−3.6	−2.5	−11.3	1.0	5.4	4.3	7.7	6.0	1.8	−6.0	0.0
27	2.8	4.0	3.0	7.5	5.6	−8.0	5.0	−9.2	−9.5	−7.6	−10.3	−7.4	−20.9	−2.0	6.3	6.9	7.0	7.1	4.3	−9.5	−0.6
28	6.4	6.2	7.0	8.5	5.7	−4.2	5.5	−8.5	−9.1	−8.5	−8.9	−7.6	−15.7	−1.6	4.8	4.4	6.3	6.0	5.0	−9.1	0.2
29	7.0	6.6	5.0	8.7	3.4	−7.5	5.0	−4.2	−4.4	−5.3	−2.3	−3.6	−20.1	−5.0	5.6	5.4	6.3	8.0	5.6	−9.6	0.2
30	2.5	3.4	2.8	5.7	3.6	−4.8	7.0	−6.3	−4.4	−5.0	−2.0	−6.6	−18.6	−2.0	7.5	8.8	9.0	12.4	7.1	−7.7	0.0
31	3.6	5.0	3.2	4.6	4.1	−3.3	10.0								7.2	7.4	8.2	9.6	6.4	−1.1	3.0
Mittel	6.1	6.5	6.8	7.3	6.5	−3.6	7.6	−0.2	−0.2	1.4	1.1	1.8	−10.1	3.3	−2.9	−1.7	−0.8	−0.6	−2.0	−15.4	−2.7

Temperatur-Maxima 1925.

Tag	Januar							Februar							März						
	Bern	Neuchâtel	Genf	Basel	Altdorf	Bevers	Lugano	Bern	Neuchâtel	Genf	Basel	Altdorf	Bevers	Lugano	Bern	Neuchâtel	Genf	Basel	Altdorf	Bevers	Lugano
1	6.1	7.7	9.1	8.4	5.8	-2.4	6.2	4.9	6.8	9.8	7.6	7.7	3.6	7.8	7.6	9.4	11.0	7.1	4.5	1.2	5.4
2	7.6	9.1	9.8	12.6	6.7	1.2	6.2	4.0	5.8	6.1	5.0	3.7	-3.9	11.5	6.6	8.4	8.0	8.2	5.4	1.7	8.8
3	12.2	12.8	14.4	17.2	10.4	2.2	9.2	3.9	7.1	6.2	6.0	4.1	-1.4	8.0	5.9	6.7	8.3	6.6	11.4	2.2	12.0
4	11.0	11.6	13.8	14.5	14.5	3.4	9.0	5.8	6.0	9.5	7.3	6.5	2.1	9.0	2.8	5.2	7.4	3.6	6.3	2.3	13.0
5	6.1	7.3	11.2	9.5	6.2	2.1	8.2	7.3	5.2	6.9	8.6	6.5	-1.9	10.5	1.8	6.1	6.0	5.0	5.0	3.6	12.4
6	4.1	6.6	8.1	7.0	4.4	0.4	6.6	8.3	7.6	12.8	9.5	6.5	0.9	8.2	5.4	5.3	8.8	4.9	6.2	2.3	12.2
7	1.3	4.6	4.7	3.2	3.3	-3.9	11.6	5.1	5.0	7.2	5.8	7.5	0.9	5.0	8.2	7.9	11.0	8.0	9.5	3.8	15.0
8	1.4	3.2	4.8	5.0	1.8	-5.6	7.0	2.7	3.8	4.8	8.0	3.5	-4.4	10.4	7.5	7.2	9.8	11.0	9.5	4.1	9.4
9	4.7	6.0	11.2	5.0	5.1	1.2	6.0	9.8	8.7	11.2	11.1	9.4	7.3	7.6	2.2	4.0	6.6	4.1	3.4	-1.3	9.0
10	4.0	6.3	6.0	5.4	5.1	-1.4	13.4	10.7	13.1	13.5	12.5	9.5	4.8	9.0	-0.8	-0.1	2.8	1.5	1.0	-6.7	8.6
11	2.9	4.0	4.2	5.0	3.2	-3.4	6.8	8.9	11.7	13.8	12.6	14.5	2.9	6.2	1.0	4.1	4.0	3.5	4.3	-5.2	8.6
12	3.5	-1.0	-0.2	-2.0	1.4	-2.5	7.5	11.2	13.6	16.3	15.6	13.8	2.4	5.2	0.4	2.8	1.3	2.2	1.4	-4.1	8.6
13	0.4	-1.1	-1.3	-0.7	0.3	-3.7	5.8	5.9	7.2	6.9	11.0	10.6	2.5	6.4	-0.4	0.9	0.4	1.0	0.9	-6.5	5.6
14	-0.1	-1.6	-1.5	1.2	-0.6	-3.6	5.0	2.0	2.9	5.4	6.6	10.4	-0.1	6.4	2.1	1.3	6.2	2.0	2.7	-1.2	8.2
15	1.7	1.2	1.5	2.2	1.0	-4.3	5.2	9.7	4.5	7.2	7.0	9.4	2.0	12.0	3.5	4.1	5.0	4.8	2.4	0.4	11.6
16	3.9	3.8	6.1	4.7	3.9	1.6	7.0	6.6	7.5	9.0	8.5	6.0	1.4	9.0	1.2	4.2	4.6	2.6	1.8	-3.1	12.6
17	3.0	4.0	6.1	4.5	4.4	-0.3	7.6	8.1	8.0	10.8	10.5	6.4	-2.4	9.6	2.8	4.1	6.6	3.0	2.3	-1.3	9.0
18	2.6	2.8	4.6	5.5	3.4	-1.8	6.4	6.3	8.7	8.7	9.7	6.5	0.9	7.0	1.3	4.9	5.6	5.8	6.2	-1.9	10.5
19	0.6	1.8	3.2	4.2	1.8	-2.0	7.6	6.4	5.7	10.7	8.0	7.5	-2.1	10.0	3.5	7.3	7.1	8.2	9.6	-1.8	10.8
20	0.2	0.7	2.5	2.6	1.5	-1.4	8.0	4.7	6.0	7.5	5.5	4.4	-3.7	8.2	7.3	9.2	8.3	9.0	10.1	1.0	9.8
21	1.3	0.9	1.3	5.5	0.2	-1.3	6.0	2.4	5.0	4.6	3.8	3.5	-4.5	8.0	5.8	7.9	9.3	9.7	6.6	1.3	10.2
22	1.0	0.5	-0.2	4.5	1.5	-2.5	5.8	1.2	4.0	4.7	1.9	3.2	-2.5	10.2	0.1	1.6	3.8	3.5	5.3	1.2	10.8
23	1.6	0.0	0.6	3.7	2.0	-2.4	6.6	2.9	5.3	5.2	4.0	3.6	-2.6	5.5	1.4	3.5	5.2	3.3	3.2	3.4	14.0
24	0.8	2.3	4.0	6.0	3.0	-3.0	7.0	5.3	7.1	7.6	6.7	6.6	-2.9	8.4	2.8	4.2	6.2	4.0	4.4	4.0	8.4
25	0.8	0.8	3.2	3.0	2.6	-2.9	7.8	5.4	5.5	7.2	9.4	9.2	0.4	6.5	4.8	7.4	7.3	7.1	5.6	5.1	7.0
26	-0.6	0.0	3.0	2.5	2.0	-1.6	6.0	6.7	7.2	9.4	10.5	11.1	-0.2	9.2	3.9	4.2	5.8	7.0	6.5	4.6	10.0
27	2.4	1.0	3.4	4.0	4.3	-0.8	2.0	9.2	9.9	11.6	12.5	11.4	1.1	3.8	9.1	10.2	8.6	10.0	13.7	5.1	8.5
28	5.8	6.0	8.0	9.4	6.9	3.2	5.6	8.9	11.3	12.0	10.5	11.8	2.1	9.2	9.2	9.2	11.8	8.2	9.0	3.8	12.2
29	6.6	5.2	7.8	8.0	6.4	-3.6	6.0								6.4	7.0	9.2	5.7	7.3	1.3	16.4
30	5.9	6.1	7.7	10.0	4.6	4.1	7.0								9.9	12.5	11.5	11.7	13.1	3.0	17.0
31	8.5	10.1	5.6	10.6	8.4	-1.7	12.5								13.1	14.0	15.8	14.5	17.5	4.7	9.4
Mittel	3.6	4.0	5.3	5.9	4.0	-1.2	7.2	6.2	7.2	8.8	8.4	7.7	0.1	8.1	4.4	6.0	7.2	6.0	6.4	0.9	10.5

Tag	April							Mai							Juni						
	Bern	Neuchâtel	Genf	Basel	Altdorf	Bevers	Lugano	Bern	Neuchâtel	Genf	Basel	Altdorf	Bevers	Lugano	Bern	Neuchâtel	Genf	Basel	Altdorf	Bevers	Lugano
1	12.4	14.2	14.3	15.5	13.8	5.2	12.4	9.5	11.1	13.2	13.0	11.3	7.5	11.0	24.6	25.9	25.0	24.0	29.1	22.5	27.2
2	13.7	15.6	14.0	16.0	17.0	5.9	16.0	10.1	11.0	10.3	12.5	10.7	4.1	16.0	24.7	26.6	26.2	24.0	27.8	21.8	26.0
3	14.1	16.6	15.2	16.5	17.9	6.7	10.2	13.0	14.2	13.6	14.6	20.5	4.7	20.2	19.8	21.1	23.3	19.2	20.5	22.5	29.5
4	13.1	15.2	14.6	15.3	15.6	6.7	16.0	16.7	14.9	19.6	18.5	19.2	13.1	21.2	21.5	23.0	21.5	23.2	29.3	19.5	26.8
5	14.8	16.1	18.0	17.5	21.5	6.8	16.0	17.7	19.0	18.5	19.5	18.1	9.3	13.2	24.5	25.0	23.4	27.6	31.2	20.5	25.2
6	14.0	13.7	13.6	17.7	16.5	6.9	13.0	11.2	13.2	15.1	14.0	12.7	9.6	14.5	25.3	27.2	24.2	27.0	28.5	20.2	25.4
7	15.2	17.2	15.5	17.4	18.8	6.3	11.0	16.8	17.8	19.0	18.0	18.3	11.4	12.2	23.7	26.7	26.0	26.7	28.5	21.5	23.4
8	8.8	10.1	9.1	11.5	11.5	6.7	11.6	15.7	17.1	12.9	19.0	21.7	11.6	15.2	23.1	25.2	23.8	25.0	27.8	19.9	22.4
9	14.9	16.3	16.0	17.0	19.6	9.1	13.2	15.6	18.0	15.1	17.5	15.5	12.4	16.0	23.0	25.8	24.6	26.4	27.5	20.0	27.0
10	11.2	12.6	13.1	13.2	13.0	7.4	14.2	11.7	12.8	13.2	14.5	14.0	12.7	21.0	23.7	26.0	23.3	26.8	27.9	20.7	27.2
11	8.9	10.2	13.8	10.5	14.2	7.1	12.2	10.1	12.9	13.4	11.9	12.0	6.1	14.2	25.8	28.2	27.0	27.8	29.4	19.7	34.4
12	13.9	16.0	14.4	15.4	15.6	8.7	16.8	13.2	16.0	16.0	15.5	15.0	12.5	20.2	28.1	29.6	31.0	30.5	29.0	24.0	28.2
13	12.2	12.5	13.0	15.0	12.6	9.9	17.8	18.8	20.8	19.1	21.0	20.6	16.3	24.0	24.8	27.0	27.2	27.1	25.7	21.6	28.4
14	12.5	13.8	15.8	12.7	12.5	8.0	19.4	21.4	23.2	20.9	25.0	22.8	14.7	24.2	23.6	25.3	25.5	24.5	23.3	18.5	30.0
15	12.9	11.2	15.2	13.5	14.5	7.9	19.4	22.4	24.2	21.1	24.7	28.3	17.0	25.0	20.0	24.9	23.6	22.0	25.0	19.7	33.0
16	9.8	11.3	12.7	13.0	10.0	4.3	20.0	24.4	25.8	25.0	28.0	28.9	19.5	26.5	25.2	27.3	27.2	27.5	24.5	23.7	29.0
17	9.2	9.0	11.7	9.5	7.9	2.7	18.4	24.2	26.0	26.0	26.0	32.2	18.0	21.4	26.2	29.0	29.2	26.9	31.8	23.1	30.0
18	14.2	14.2	13.3	16.3	13.5	7.6	20.2	20.6	24.7	21.2	22.5	30.3	16.3	24.2	21.9	23.5	26.6	22.4	21.4	21.5	31.0
19	20.5	18.2	22.9	22.2	24.4	11.5	18.4	21.7	24.7	22.8	22.5	32.0	18.5	23.0	18.6	24.9	22.0	20.0	22.2	18.9	30.0
20	11.2	10.7	17.3	15.4	14.7	10.8	13.2	19.8	22.8	22.4	23.3	22.8	17.5	16.0	20.4	25.0	21.9	22.4	21.0	19.8	28.2
21	13.1	14.9	15.2	11.2	13.6	7.1	14.2	21.0	22.2	21.3	22.5	24.5	17.9	22.0	21.5	23.2	25.3	24.0	21.0	17.6	27.2
22	13.1	15.2	15.7	13.4	15.2	7.4	21.2	20.2	21.5	23.0	21.0	27.0	17.2	20.2	17.0	19.9	21.6	20.0	16.0	13.4	26.0
23	19.7	17.8	19.2	20.5	26.0	12.1	18.0	19.7	22.0	23.0	24.2	28.0	13.8	16.2	19.0	23.0	21.1	21.0	17.6	19.6	25.0
24	8.4	9.0	14.7	13.6	12.0	4.8	9.0	17.7	19.1	19.8	17.5	12.0	11.4	18.2	15.7	18.8	20.1	16.6	15.6	13.0	23.8
25	6.4	9.3	9.6	9.5	9.1	0.8	12.8	17.5	21.1	21.2	20.5	23.5	11.6	16.6	13.8	17.4	17.0	17.2	18.3	14.8	22.0
26	8.5	11.8	11.0	12.0	8.8	6.4	11.2	14.4	16.1	16.8	16.1	14.8	11.7	13.6	17.1	19.0	17.8	19.0	17.3	9.6	21.2
27	7.2	9.3	10.2	10.5	7.3	4.5	10.2	18.9	20.2	20.8	21.0	26.8	12.0	20.6	15.9	18.0	17.8	17.0	15.7	13.4	23.0
28	6.7	6.9	11.2	11.0	11.6	8.1	17.8	16.6	17.0	18.5	18.0	23.9	13.5	18.4	13.5	18.8	17.4	18.4	16.0	12.4	20.4
29	12.4	12.2	15.0	13.1	16.0	8.9	20.2	12.8	13.0	15.0	15.1	14.8	9.6	18.0	19.1	23.0	21.0	20.0	20.2	11.9	26.8
30	10.1	9.0	10.4	13.4	13.2	8.7	10.5	20.1	21.0	22.2	22.0	27.3	17.3	25.0	20.5	25.0	22.8	23.0	21.9	16.9	26.8
31								23.0	24.3	22.7	23.5	25.7	21.1	28.0							
Mittel	12.1	13.0	14.2	14.3	14.6	7.2	15.2	17.3	19.0	18.8	19.5	21.1	13.2	19.2	21.4	24.1	23.5	23.2	23.7	18.7	26.8

Temperatur-Maxima 1925.

Tag	Juli							August							September						
	Bern	Neuchâtel	Genf	Basel	Altdorf	Bevers	Lugano	Bern	Neuchâtel	Genf	Basel	Altdorf	Bevers	Lugano	Bern	Neuchâtel	Genf	Basel	Altdorf	Bevers	Lugano
1	23.0	26.8	24.6	25.3	25.1	20.8	27.0	22.3	24.0	24.3	21.5	22.1	21.5	29.4	23.6	24.5	25.0	24.0	27.8	21.8	28.4
2	22.0	27.1	27.3	26.0	24.9	20.6	22.8	16.6	18.0	19.3	17.8	16.7	15.5	27.4	21.5	23.9	25.0	21.0	20.1	18.3	28.0
3	22.2	25.0	19.0	26.5	25.8	17.8	20.0	18.2	22.0	20.0	21.0	24.8	10.9	26.6	19.0	21.7	21.7	19.0	18.5	19.7	27.0
4	21.1	24.8	24.6	24.2	20.9	14.3	25.0	20.7	22.2	24.8	22.3	22.7	19.0	28.4	16.4	18.7	20.2	17.4	15.5	13.8	26.4
5	18.7	19.0	21.8	18.0	18.4	15.1	24.8	21.5	22.9	24.7	23.0	22.0	18.1	28.0	14.3	18.0	18.5	15.7	14.0	12.2	23.6
6	19.0	19.8	23.0	20.0	18.5	17.7	28.0	21.6	23.1	24.7	22.6	20.2	19.3	27.4	15.4	15.0	19.2	15.5	16.6	13.8	23.4
7	21.0	23.1	24.6	22.2	21.5	18.6	29.0	23.2	25.6	24.2	24.5	25.1	19.9	28.8	13.2	14.9	16.0	14.6	13.5	8.3	23.6
8	21.8	27.0	24.2	24.0	26.3	20.2	28.5	26.7	26.1	30.6	27.2	26.3	20.7	29.0	16.2	18.1	18.4	17.3	20.7	12.2	22.0
9	15.1	16.7	19.8	17.5	18.0	12.3	17.8	29.2	29.8	26.2	31.3	35.5	23.3	31.8	18.8	21.3	21.2	17.4	18.8	13.7	23.0
10	16.0	17.9	18.8	20.5	14.2	10.4	25.5	20.3	31.0	33.0	31.7	34.0	26.0	31.6	17.9	20.2	20.8	18.5	17.8	14.8	24.2
11	20.3	23.8	22.0	22.5	22.1	15.2	26.0	23.6	25.0	25.8	25.0	23.1	24.0	29.8	13.5	17.1	15.9	15.5	12.7	8.6	24.0
12	20.1	24.0	22.7	22.3	27.0	14.7	28.0	16.1	21.1	19.8	18.5	18.5	12.3	26.6	11.2	11.6	14.8	13.5	12.8	7.3	22.6
13	19.4	23.0	21.6	22.7	24.4	17.7	26.8	19.0	22.5	21.8	21.5	21.2	17.0	28.0	12.6	16.7	15.6	14.0	15.4	9.2	20.4
14	19.7	24.8	22.8	20.2	19.6	20.2	26.5	21.8	23.8	22.4	23.7	27.9	21.6	30.0	12.8	15.7	15.0	12.2	15.0	9.5	20.2
15	19.1	22.0	21.2	21.5	19.5	13.7	23.4	25.1	26.7	26.2	25.0	25.7	21.3	30.2	12.0	15.7	13.8	14.6	15.8	9.0	20.0
16	22.0	25.2	24.8	23.0	24.2	18.6	26.6	19.6	26.0	24.8	21.0	19.9	14.5	32.0	15.9	16.9	18.6	17.5	20.8	11.6	21.0
17	23.4	25.8	23.8	25.3	27.8	17.5	27.4	23.4	24.9	24.8	24.9	29.8	21.0	27.0	11.7	12.4	14.0	13.5	13.5	11.6	19.0
18	23.8	27.0	27.2	26.5	25.4	18.6	28.2	26.5	26.0	29.2	26.5	24.9	23.7	28.8	17.6	18.1	22.6	17.0	18.8	14.4	23.0
19	25.3	28.9	29.0	27.0	31.4	22.5	29.4	24.4	24.7	27.0	24.3	20.0	18.5	24.0	21.4	22.2	24.2	23.0	23.0	15.1	19.2
20	25.6	28.3	26.0	28.2	30.8	19.6	30.0	18.5	20.8	22.4	19.0	20.4	10.9	24.2	21.1	23.9	24.8	21.7	25.6	16.6	19.0
21	27.4	28.9	28.3	31.2	29.1	23.5	30.6	21.0	24.0	24.4	21.4	29.3	16.0	28.0	19.0	19.0	22.8	17.1	20.0	11.1	19.0
22	29.8	33.3	29.7	33.6	36.7	24.9	31.6	18.6	17.5	18.8	20.8	20.8	19.0	22.0	20.0	19.2	23.6	21.5	24.7	14.8	18.2
23	19.9	23.1	25.7	26.8	24.0	23.5	27.8	20.0	22.8	22.1	21.7	25.2	17.5	23.0	21.4	20.0	24.7	20.0	24.0	12.1	19.0
24	23.1	27.8	24.4	26.2	22.4	20.1	26.6	17.4	18.8	20.8	19.8	20.0	12.9	19.0	10.3	11.0	14.7	13.2	13.0	10.9	22.2
25	20.1	20.6	22.3	22.5	19.6	13.5	27.6	14.6	16.0	17.0	18.3	15.5	13.1	17.0	14.0	15.2	17.6	15.0	14.5	10.5	15.0
26	2.10	22.8	24.8	21.9	22.2	17.5	26.8	17.3	18.1	20.0	19.2	15.5	10.8	28.0	11.0	11.1	13.0	12.5	14.0	11.6	18.6
27	1.80	20.7	20.8	21.0	18.6	16.0	26.0	19.5	22.7	21.1	21.2	26.1	14.0	28.6	12.2	14.1	14.2	13.5	12.2	8.3	21.8
28	2.16	24.0	24.2	22.2	23.6	18.0	27.6	20.3	21.2	21.2	22.2	19.3	17.7	27.6	10.3	14.1	13.4	12.0	12.4	5.5	19.8
29	2.56	26.6	28.4	25.8	31.6	20.5	28.6	22.6	25.0	23.5	23.2	26.4	18.6	28.0	10.0	13.2	12.6	14.6	14.0	4.6	16.2
30	2.26	21.3	24.8	23.7	23.8	19.2	26.2	19.5	20.9	22.4	20.5	20.3	18.2	29.2	9.0	9.8	12.0	11.0	13.8	13.6	16.2
31	2.04	20.0	23.0	19.2	19.0	17.5	28.0	20.5	24.0	22.5	21.6	24.5	18.7	27.8							
Mittel	21.6	24.2	24.0	23.8	23.8	18.1	26.7	21.3	23.1	23.6	22.7	23.3	17.9	27.3	15.4	17.1	18.5	16.4	17.3	12.2	21.7

Tag	Oktober							November							Dezember						
	Bern	Neuchâtel	Genf	Basel	Altdorf	Bevers	Lugano	Bern	Neuchâtel	Genf	Basel	Altdorf	Bevers	Lugano	Bern	Neuchâtel	Genf	Basel	Altdorf	Bevers	Lugano
1	11.5	12.7	13.3	13.0	12.2	14.6	22.4	9.4	7.9	14.8	7.0	9.0	9.0	16.5	3.4	3.4	6.8	6.5	3.4	-3.8	2.2
2	15.0	17.5	16.7	15.5	18.0	15.4	21.4	8.7	9.0	11.0	9.4	9.8	9.9	15.0	1.8	2.0	4.0	3.0	1.5	-4.9	8.5
3	15.4	18.9	17.2	15.0	18.8	16.3	23.0	11.5	10.3	13.4	12.7	11.4	7.8	15.2	-1.8	-1.0	0.5	0.4	0.6	-7.1	5.2
4	17.2	20.4	18.4	17.5	19.9	16.9	23.0	18.3	17.2	20.7	20.5	15.7	12.5	16.0	-7.2	-3.9	-2.8	-3.3	-3.3	-11.1	3.4
5	15.9	18.0	18.2	14.0	17.0	17.1	23.8	11.4	10.8	15.0	13.9	15.3	8.6	13.8	-9.5	-8.2	-5.0	-4.3	-5.0	-13.2	1.0
6	16.3	19.0	17.7	17.2	17.5	16.8	22.0	8.1	9.0	11.2	10.8	9.7	4.4	16.0	-8.2	-7.3	-4.8	-5.7	-3.4	-7.4	1.0
7	18.7	17.5	16.8	21.3	18.3	15.8	22.4	6.5	7.2	8.0	7.5	10.3	2.3	14.0	-6.3	-3.8	-3.8	-4.1	-2.7	-4.9	2.6
8	14.8	17.3	16.6	16.2	14.8	13.7	23.0	10.0	11.4	12.8	11.5	12.6	3.4	12.2	-2.3	-3.4	-2.0	-1.0	-1.0	-3.7	5.5
9	8.8	10.7	12.5	10.8	11.0	10.5	17.0	7.1	6.6	9.0	9.0	12.6	2.7	9.5	1.9	4.6	6.2	6.0	2.3	-0.9	6.0
10	10.9	11.3	12.2	11.0	17.0	12.7	18.2	3.8	4.9	5.7	6.3	5.0	-1.7	7.0	5.4	7.3	9.3	8.5	2.9	1.2	5.2
11	12.0	11.8	12.2	10.6	11.8	12.9	19.6	1.9	3.4	5.6	2.8	4.8	-1.7	7.0	5.5	7.7	8.8	7.4	4.5	1.2	4.2
12	10.9	12.7	13.0	10.5	11.8	12.4	18.2	1.8	3.2	5.6	3.3	5.2	1.2	10.8	2.8	3.6	7.3	5.5	2.9	-2.9	5.0
13	12.6	15.1	14.2	13.5	12.2	10.0	18.0	1.6	3.0	5.2	2.3	5.2	1.1	11.0	-0.5	2.0	1.8	4.8	0.9	-7.3	6.4
14	9.4	10.0	13.4	11.6	12.1	10.5	18.6	1.1	2.6	4.6	2.8	4.4	3.4	8.0	0.3	1.0	1.8	1.4	-0.1	-7.9	7.5
15	7.7	11.3	10.2	9.4	8.5	4.5	16.5	3.9	5.6	7.0	5.0	4.3	3.7	10.5	-1.6	-0.7	0.2	0.0	0.6	-6.9	2.5
16	10.3	11.0	10.6	9.9	9.4	8.4	15.0	0.9	1.0	5.6	6.0	4.3	0.4	11.5	-3.0	-1.6	0.3	-2.5	-1.7	-8.6	5.0
17	13.1	15.0	18.0	11.6	10.8	8.8	15.0	1.3	2.7	4.2	3.3	4.5	2.9	11.0	-5.4	-4.4	-2.6	-3.6	-3.1	-11.9	1.5
18	17.6	17.0	20.4	18.0	15.1	13.7	17.0	1.9	2.0	4.0	4.5	4.4	3.0	13.0	-1.0	0.4	-0.4	2.2	0.5	-2.6	2.5
19	13.4	13.8	17.3	13.7	12.8	13.6	17.0	1.1	1.6	3.8	3.2	4.8	2.9	10.5	-1.2	2.9	10.2	0.7	8.8	-3.2	3.4
20	13.8	14.8	19.8	11.0	12.7	9.6	18.2	1.8	2.5	3.8	4.7	3.9	-0.4	11.2	3.4	4.9	7.0	5.7	10.7	-0.5	1.0
21	18.4	20.4	22.0	20.0	17.3	10.2	12.8	0.7	1.1	4.0	2.6	3.3	1.0	12.0	10.4	9.6	13.0	15.1	13.0	2.8	4.6
22	15.8	16.0	22.5	15.4	19.9	10.2	12.0	0.0	1.2	3.8	4.2	2.6	-0.6	10.5	6.8	8.0	14.6	14.1	13.5	1.4	3.8
23	14.8	15.0	18.8	17.0	14.9	6.4	12.8	2.9	5.8	6.0	1.3	3.8	3.1	10.0	4.4	5.0	8.4	14.1	7.6	1.2	8.5
24	11.7	11.8	14.4	13.5	12.3	3.4	10.2	0.5	2.9	5.0	1.1	2.4	0.0	11.2	5.3	4.2	7.8	7.0	6.2	-1.7	6.0
25	12.4	13.0	12.9	13.6	12.4	2.2	13.6	1.5	2.5	5.3	3.9	2.7	-2.7	8.0	8.9	5.8	9.0	7.7	8.0	-3.8	5.0
26	12.0	14.0	12.8	14.0	12.5	3.4	16.0	-1.0	-0.9	1.3	1.0	0.4	-6.9	6.2	9.8	10.2	12.3	12.0	6.7	3.2	8.5
27	12.7	12.1	14.8	15.5	14.4	6.9	15.5	-3.4	-1.0	-0.8	-2.9	0.1	-6.9	7.4	8.9	9.0	11.0	12.2	7.8	3.6	6.6
28	14.0	13.3	15.0	15.5	12.6	7.6	15.6	-2.2	-1.9	0.7	-1.4	-0.8	-5.7	7.5	7.0	6.5	10.2	10.8	8.8	3.1	12.2
29	14.5	16.7	14.0	15.1	12.9	8.5	16.0	-2.2	-1.8	-0.6	0.5	-0.8	-8.5	5.5	10.5	10.4	10.4	14.8	8.5	3.1	8.5
30	13.1	13.4	13.0	16.7	15.9	9.9	16.8	0.0	2.7	2.3	5.0	3.4	-8.7	7.2	13.3	14.7	16.5	18.3	13.3	6.8	6.0
31	13.8	12.6	13.0	10.5	10.8	8.2	16.2								10.1	10.8	14.0	16.0	10.5	4.8	8.5
Mittel	13.5	14.6	15.6	14.1	14.1	10.7	17.6	3.6	4.4	6.7	5.4	5.8	1.3	10.8	2.3	3.2	5.5	5.5	4.0	-2.6	5.1

Resultate der Aufzeichnungen der autographischen Apparate für Luftdruck, Temperatur, Richtung und Geschwindigkeit des Windes

auf den Stationen: Zürich und Säntis

im Jahre 1925.

In den nachstehenden Tabellen folgen die stündlichen Werte einiger meteorologischen Elemente für Zürich und Säntis. — Auf beiden Stationen werden die Temperaturen durch Richard'sche Thermographen, die Aufzeichnungen der Windrichtung und Windgeschwindigkeit durch Anemographen von Beckley, in Zürich die Daten für Luftdruck durch einen Sprung-Fuess'schen, auf dem Säntis durch einen Richard'schen Barographen erhalten. Die Stundenzählung ist auch hier von 0—24 durchgeführt. — Die Drucklegung der Registrierungen von Bern wurde 1919 sistiert und unterbleibt bis auf weiteres.

Januar 1925. Stündliche Lufttemperaturen. $h_t^* = 1.8^m$. Zürich.

Tag	1⁳⁰	2⁳⁰	3⁳⁰	4⁳⁰	5⁳⁰	6⁳⁰	7⁳⁰	8⁳⁰	9⁳⁰	10⁳⁰	11⁳⁰	12⁳⁰	13⁳⁰	14⁳⁰	15⁳⁰	16⁳⁰	17⁳⁰	18⁳⁰	19⁳⁰	20⁳⁰	21⁳⁰	22⁳⁰	23⁳⁰	0⁳⁰	Tagesmittel
1	5.6	5.4	5.2	4.1	4.6	4.5	3.5	3.5	3.7	4.9	6.9	7.3	7.4	7.9	6.5	5.9	5.2	3.8	3.5	2.6	3.4	3.2	3.6	2.8	4.79
2	2.6	2.8	2.1	4.4	5.8	3.7	1.6	2.2	4.9	3.3	7.2	8.7	7.8	8.8	9.1	8.8	9.4	9.6	8.8	9.5	10.2	10.0	10.7	11.0	6.75
3	10.7	9.1	8.4	8.8	8.7	10.3	8.8	8.9	9.8	10.9	13.4	14.8	14.4	13.6	13.4	12.4	9.7	6.4	5.8	5.6	7.5	9.0	8.0	8.6	9.83
4	11.2	10.7	8.7	8.2	6.1	5.3	7.4	7.0	8.3	11.9	11.4	13.4	14.4	13.1	12.7	11.7	11.2	11.6	11.4	11.2	11.2	11.0	8.4	8.4	10.25
5	8.8	7.9	7.5	7.8	6.9	6.3	5.4	5.2	5.3	4.9	4.8	4.8	5.4	5.9	5.7	5.0	3.6	3.8	3.3	2.8	2.9	1.8	1.4	1.3	4.90
6	1.2	1.5	1.7	1.5	1.4	1.7	2.1	2.4	2.6	3.4	3.2	4.0	6.6	2.9	3.4	3.1	2.5	3.2	2.3	1.8	0.6	0.2	−0.1	0.1	2.25
7	0.2	−0.1	−1.2	−1.6	−1.5	−2.2	−2.2	−2.8	−0.9	0.8	0.6	1.8	2.0	2.9	1.9	1.2	−0.1	−0.5	0.0	−0.1	−0.2	0.0	0.1	−0.1	−0.07
8	−0.1	−0.1	−0.1	−1.0	−1.7	−2.2	−2.4	−2.8	−1.7	0.1	1.8	3.4	4.0	4.7	3.2	2.8	0.3	−0.1	−1.1	−1.4	−1.9	−1.5	−2.0	−2.2	−0.04
9	−2.5	−2.0	−1.5	−1.7	−1.6	−2.4	−1.6	−1.3	−0.2	1.6	3.7	4.3	5.2	3.5	1.7	3.1	3.6	4.1	3.4	3.1	3.8	3.8	3.6	3.6	1.55
10	3.4	3.4	3.3	3.3	3.3	2.4	1.4	1.1	2.8	3.6	5.2	6.5	6.0	5.6	4.6	3.6	2.1	0.6	0.4	0.3	−0.6	−0.9	−1.2	−1.6	2.44
11	−1.6	−2.0	−1.6	−2.1	−2.3	−2.8	−2.7	−3.2	−2.6	−0.9	0.6	2.7	4.5	4.1	3.2	1.9	0.7	0.1	−0.5	−1.2	−1.9	−1.3	−2.2	−2.8	−0.58
12	−2.7	−1.6	−1.6	−2.1	−2.7	−3.9	−3.9	−4.3	−4.5	−3.6	−2.4	−0.3	1.8	2.6	1.8	0.8	0.3	−1.0	−1.5	−1.9	−1.8	−1.4	−1.9	−2.1	−1.58
13	−2.6	−2.9	−3.1	−3.5	−4.0	−4.3	−4.8	−4.9	−4.8	−4.0	−4.3	−4.0	−3.3	−3.0	−2.8	−3.0	−3.3	−3.6	−3.6	−3.5	−3.8	−4.0	−4.2	−4.1	−3.78
14	−4.2	−4.6	−5.1	−5.1	−5.0	−4.9	−5.1	−5.0	−5.0	−4.8	−4.4	−3.7	−3.1	−2.5	−2.7	−3.3	−3.1	−3.4	−3.5	−3.8	−4.2	−4.3	−4.5	−4.6	−4.18
15	−4.1	−4.4	−4.3	−4.1	−4.1	−3.5	−3.0	−3.7	−3.4	−2.6	−2.0	−1.3	0.0	−0.1	0.4	0.3	0.4	0.9	1.2	1.4	1.4	1.4	1.4	1.3	−1.27
16	1.7	1.7	1.9	1.9	1.7	2.2	2.0	1.9	2.3	2.6	3.5	4.0	4.0	3.7	3.8	3.6	3.2	2.8	2.6	2.6	2.6	2.6	2.6	2.5	2.67
17	2.4	2.5	2.5	2.5	2.4	2.4	2.2	1.9	2.0	1.9	2.0	2.4	2.6	2.6	2.8	2.6	2.5	2.1	2.1	2.0	2.0	1.9	1.9	2.0	2.26
18	2.0	2.0	2.0	2.1	2.1	2.0	2.1	2.0	2.1	2.4	2.9	3.4	3.5	3.5	3.4	3.4	3.2	2.9	2.8	2.7	2.5	2.3	2.2	2.0	2.56
19	2.0	1.9	1.9	1.7	1.6	1.5	1.4	1.1	1.4	1.7	1.9	2.1	2.1	1.8	1.6	1.5	1.5	1.5	1.4	1.1	1.0	0.9	0.8	0.7	1.50
20	0.6	0.5	0.4	0.2	0.1	−0.1	−0.2	−0.1	0.0	0.1	0.1	0.3	0.5	0.6	0.6	0.4	0.0	−0.2	−0.4	−0.4	−0.5	−0.5	−0.6	−0.7	0.03
21	−0.8	−0.9	−0.9	−1.0	−1.1	−1.2	−1.3	−1.3	−1.3	−1.2	−0.9	−0.3	0.8	1.8	2.1	1.5	0.0	−0.6	−0.7	−1.1	−1.6	−2.0	−2.0	−1.9	−0.66
22	−2.5	−2.8	−2.8	−2.7	−2.8	−2.7	−2.7	−2.5	−2.8	−2.9	−2.7	−2.3	−1.7	−1.5	−1.4	−1.5	−1.5	−2.2	−2.1	−2.7	−2.2	−2.5	−2.5	−3.2	−2.38
23	−3.6	−3.3	−3.3	−3.2	−3.0	−2.8	−3.0	−3.8	−2.9	−3.0	−2.7	−1.9	−0.9	0.0	−0.4	−0.6	−1.0	−1.1	−1.9	−1.6	−2.1	−2.4	−2.5	−2.5	−2.22
24	−1.8	−0.8	0.8	0.3	0.3	0.3	0.6	1.3	1.0	1.7	2.1	2.6	3.9	3.8	3.1	2.9	1.8	1.3	1.2	1.3	0.7	0.6	0.1	−0.5	1.17
25	−0.8	−1.0	−0.7	−0.7	−0.7	−0.6	−0.4	−0.4	−0.8	−0.3	−0.4	−0.2	0.2	0.4	0.4	0.3	−0.1	−0.3	−0.7	−0.8	−1.0	−1.1	−1.2	−1.3	−0.40
26	−1.5	−1.6	−1.6	−1.5	−1.5	−1.5	−1.4	−1.3	−1.1	−1.1	−0.5	−0.2	−0.2	0.0	−0.1	−0.1	−0.4	−0.6	−0.6	−0.9	−1.1	−1.2	−1.1	−1.1	−0.92
27	−1.1	−1.2	−1.2	−1.3	−1.3	−1.4	−1.1	−1.1	−0.3	0.5	1.4	1.6	2.0	2.3	2.5	2.2	1.4	1.3	1.4	1.4	1.4	1.5	1.5	1.5	0.58
28	1.6	1.8	1.9	2.0	5.6	5.8	5.8	6.2	6.3	6.5	7.6	7.8	7.8	7.8	6.9	6.4	5.9	5.8	5.5	5.2	4.3	4.1	3.2	3.5	5.22
29	1.9	2.4	1.8	2.8	1.4	0.8	1.0	0.4	1.7	3.4	6.4	6.8	8.0	7.7	6.7	6.1	5.2	4.2	3.8	3.3	4.3	4.1	4.3	4.2	3.86
30	4.3	4.6	4.6	4.1	3.6	3.4	3.6	4.2	4.9	5.1	5.4	5.6	6.0	6.2	6.4	6.8	7.0	7.2	7.1	7.2	7.2	7.2	7.2	6.8	5.65
31	6.8	6.9	6.1	5.8	5.5	5.3	5.2	5.8	7.9	8.7	10.5	11.2	12.0	11.2	10.1	9.2	7.0	5.7	4.4	3.9	3.0	2.5	3.9	4.4	6.77
M.	1.18	1.14	1.01	0.95	0.88	0.69	0.59	0.57	1.13	1.79	2.66	3.40	3.99	3.93	3.57	3.17	2.52	2.11	1.78	1.60	1.56	1.45	1.25	1.18	1.84

Februar 1925. Zürich.

Tag	1⁳⁰	2⁳⁰	3⁳⁰	4⁳⁰	5⁳⁰	6⁳⁰	7⁳⁰	8⁳⁰	9⁳⁰	10⁳⁰	11⁳⁰	12⁳⁰	13⁳⁰	14⁳⁰	15⁳⁰	16⁳⁰	17⁳⁰	18⁳⁰	19⁳⁰	20⁳⁰	21⁳⁰	22⁳⁰	23⁳⁰	0⁳⁰	Tagesmittel
1	4.6	4.6	4.7	4.9	4.9	5.4	5.8	5.9	4.9	2.6	3.5	3.8	4.8	5.2	5.4	5.1	3.8	2.9	2.6	1.8	1.6	1.0	1.3	0.9	3.88
2	1.1	1.3	1.2	1.3	1.5	1.5	1.6	1.4	1.3	0.7	1.2	2.1	2.8	3.3	3.1	2.6	1.8	1.1	1.2	1.2	0.2	−0.3	−0.7	−1.2	1.33
3	−1.6	−1.0	−0.6	−0.7	−0.7	−0.7	−0.8	−0.8	0.1	2.2	4.0	4.6	5.4	4.7	4.5	4.6	3.5	2.9	2.6	2.6	2.2	2.0	2.2	2.0	1.79
4	2.0	1.9	1.6	1.6	1.6	1.7	2.0	2.1	2.4	2.4	3.0	3.5	4.2	5.5	4.8	4.4	4.2	3.9	3.8	3.9	3.4	3.1	2.9	2.3	3.01
5	1.7	1.1	0.1	−0.3	−0.8	−0.4	−0.5	−0.7	−0.8	0.9	3.2	6.6	9.1	9.3	8.9	7.6	5.9	3.5	2.8	2.0	2.0	1.5	0.3	0.4	2.67
6	−0.1	−0.2	−0.1	−0.3	−0.5	−1.4	−1.2	−1.3	0.9	3.2	5.9	9.0	10.5	10.8	10.3	9.7	8.2	5.8	4.6	3.4	3.0	2.4	3.5	3.6	3.74
7	6.1	5.9	4.6	3.0	2.9	3.7	5.2	5.5	6.0	6.0	6.1	5.9	3.8	1.7	2.8	2.1	1.8	1.9	1.9	1.2	1.0	0.7	0.3	−0.1	3.31
8	−0.5	−0.3	−0.3	−0.8	−0.8	−1.5	−1.4	−1.4	0.2	2.0	3.3	4.3	5.2	5.4	4.1	3.7	3.1	3.2	3.0	2.6	1.6	1.0	1.1	1.6	1.68
9	2.2	3.5	5.1	5.5	6.4	7.1	7.6	8.2	7.7	8.0	8.8	9.0	10.0	11.1	9.8	9.6	9.2	9.1	8.8	8.6	8.0	8.2	8.3	8.6	7.85
10	8.8	8.7	8.3	8.4	8.2	8.0	7.8	7.9	8.4	9.1	10.2	12.4	13.4	13.2	11.9	10.2	9.0	7.1	6.0	5.5	4.0	4.0	3.3	2.7	8.19
11	1.9	0.8	0.7	0.3	0.0	−0.1	0.9	0.9	3.9	8.2	9.6	12.1	12.3	12.9	12.4	11.6	9.0	6.8	6.0	4.9	4.2	3.9	2.7	3.2	5.38
12	1.9	1.3	1.8	1.5	3.1	2.0	1.8	3.1	4.0	8.7	11.4	12.8	12.8	14.5	13.3	12.4	11.4	7.8	6.5	5.8	5.0	4.6	4.2	4.1	6.47
13	4.2	4.0	4.8	3.9	2.4	1.8	1.2	1.5	3.2	3.9	6.0	8.6	10.3	9.9	10.1	9.9	8.1	5.9	4.6	3.8	3.3	3.1	2.7	2.2	4.95
14	1.7	1.8	1.2	0.8	0.2	0.0	−0.4	1.1	3.1	4.5	4.2	4.6	5.2	4.4	3.1	3.0	3.2	3.1	3.0	3.1	3.1	2.8	2.5	2.9	2.57
15	3.6	3.3	2.6	2.5	2.4	2.2	3.0	6.4	11.0	14.5	16.4	16.2	17.8	15.8	12.7	9.8	5.5	4.6	3.9	3.5	3.4	2.9	2.9	3.0	7.08
16	3.0	2.8	2.4	2.1	1.9	1.8	1.9	1.9	2.6	3.7	4.3	5.1	6.3	6.6	6.0	5.5	5.4	3.8	3.2	2.6	2.6	2.0	1.5	1.7	3.36
17	1.8	1.9	1.7	1.1	0.7	0.6	0.6	1.0	2.1	5.2	8.1	8.8	8.7	8.1	8.2	7.5	6.7	5.3	4.8	5.9	6.0	5.4	4.2	4.1	4.58
18	3.8	3.9	3.8	3.2	2.7	2.6	2.2	3.1	3.7	3.5	5.8	5.5	7.0	8.2	8.5	7.2	6.4	5.4	3.9	3.0	2.4	1.5	1.2	0.8	4.14
19	0.8	0.9	0.5	0.4	0.1	−0.6	−1.0	−0.1	1.3	2.1	4.7	7.2	8.0	8.7	7.8	6.8	5.5	3.2	2.7	1.6	1.2	1.5	1.5	1.3	2.77
20	1.3	0.6	1.0	0.7	0.6	0.4	0.3	0.7	1.5	2.3	3.5	5.8	5.2	1.4	2.7	3.8	2.2	1.8	1.2	0.8	0.3	0.2	−0.3	−0.8	1.55
21	−0.6	−0.2	0.1	0.0	−0.1	−0.1	0.2	0.3	1.0	1.2	1.9	2.7	3.0	2.7	2.7	2.8	2.1	1.3	1.1	0.9	0.9	0.8	0.8	0.7	1.09
22	0.7	0.7	0.7	0.6	0.5	0.4	0.1	0.0	0.1	0.3	1.0	0.9	1.2	1.2	1.1	0.9	0.6	0.4	0.3	0.2	0.1	0.0	−0.3	−0.5	0.47
23	−0.6	−0.7	−0.8	−1.0	−1.2	−1.2	−1.2	−0.4	1.3	0.8	3.3	3.2	2.2	2.1	2.2	2.7	1.8	0.2	−0.6	−1.0	−0.9	−0.8	−0.5	−0.2	0.36
24	−0.2	−0.3	−0.1	0.1	0.3	2.2	2.8	2.9	2.7	3.2	4.5	6.0	7.4	7.5	5.6	5.6	5.1	2.9	2.6	2.4	1.9	3.9	4.6	3.9	3.23
25	3.9	3.5	1.6	1.6	0.8	0.9	1.0	1.2	3.5	4.9	5.8	6.5	7.0	8.0	7.7	6.8	6.6	4.7	4.0	4.0	3.7	4.9	3.7	3.4	4.07
26	2.4	1.5	0.7	0.2	0.3	−0.2	−1.2	−0.1	1.5	4.8	5.7	7.0	9.0	8.0	7.0	6.4	6.2	6.6	6.2	5.9	5.4	3.9	4.6	4.7	4.02
27	4.8	5.4	5.4	5.0	5.8	5.6	5.8	5.9	7.0	7.5	8.9	10.3	10.8	11.1	10.5	11.3	10.2	8.8	8.4	7.7	7.8	6.8	4.4	4.0	7.47
28	3.7	5.6	5.6	3.1	1.7	1.4	1.4	2.1	4.8	8.4	10.8	11.4	12.1	12.8	10.0	10.7	9.7	6.8	6.1	4.0	3.6	3.2	1.9	1.3	5.88
M.	2.23	2.20	2.06	1.74	1.60	1.54	1.62	2.10	3.23	4.44	5.88	6.95	7.70	7.65	7.04	6.57	5.58	4.30	3.76	3.28	2.89	2.62	2.31	2.18	3.81

*) h_t = Höhe des Thermographen über dem Erdboden.

März 1925 **Stündliche Lufttemperaturen.** $h_t = 1.8^{m}$. **Zürich.**

Tag	1^{30}	2^{30}	3^{30}	4^{30}	5^{30}	6^{30}	7^{30}	8^{30}	9^{30}	10^{30}	11^{30}	12^{30}	13^{30}	14^{30}	15^{30}	16^{30}	17^{30}	18^{30}	19^{30}	20^{30}	21^{30}	22^{30}	23^{30}	0^{30}	Tagesmittel
1	1.4	0.9	0.9	1.1	1.0	0.9	0.9	1.1	1.6	2.8	3.0	3.8	4.1	3.6	2.4	2.2	2.3	2.0	1.9	1.3	1.2	1.2	0.8	0.8	1.76
2	0.0	-0.1	-0.4	-0.3	0.0	-0.1	-0.2	0.0	0.2	0.6	2.0	2.3	2.8	5.6	5.7	5.3	5.1	5.1	5.3	5.5	5.3	4.9	4.6	4.5	2.65
3	4.1	3.8	3.4	3.4	3.4	3.1	3.0	3.3	3.6	4.8	5.1	6.3	6.4	6.2	6.5	5.6	5.5	5.3	5.9	5.3	5.6	5.2	5.0	4.6	4.74
4	4.4	4.1	4.0	3.7	3.1	2.6	2.7	2.5	2.4	2.6	2.1	1.9	2.0	2.4	2.5	2.4	2.2	1.8	1.7	1.5	1.4	1.3	1.2	1.0	2.40
5	1.0	0.8	0.6	0.5	0.5	0.5	0.4	0.5	0.7	0.9	1.6	2.4	2.8	2.8	3.0	3.9	3.3	1.0	0.1	-0.5	-0.5	-1.1	-1.5	-1.5	0.90
6	-1.5	-1.9	-1.6	-1.0	-0.4	0.4	0.9	1.0	2.6	3.5	3.5	3.4	3.6	3.1	2.5	2.7	2.8	2.5	2.7	2.7	2.6	2.7	2.9	2.5	1.76
7	2.9	3.2	3.1	3.1	3.1	3.8	3.8	4.0	4.3	4.5	5.5	5.7	6.8	6.8	7.5	7.4	7.8	6.8	6.2	6.1	6.4	6.8	6.3	6.2	5.28
8	5.9	5.8	6.0	6.3	6.8	6.2	6.8	6.3	6.6	7.1	7.5	9.1	11.6	10.1	9.0	8.8	7.7	7.2	7.0	4.8	3.2	3.5	2.7	1.9	6.52
9	1.5	1.4	0.8	0.6	-0.6	-0.9	-0.8	0.2	0.5	0.4	1.6	0.1	3.0	2.2	1.1	0.0	-1.4	-1.5	-3.0	-3.1	-2.7	-3.0	-2.8	-3.3	-0.40
10	-3.1	-3.2	-3.2	-2.8	-2.6	-3.1	-3.1	-2.8	-2.2	-1.3	-0.3	-0.8	-0.3	-0.3	0.0	-0.7	-0.8	-1.3	-1.3	-1.4	-1.7	-1.2	-2.0	-2.1	-1.73
11	-2.6	-2.5	-2.6	-2.9	-3.2	-4.8	-3.0	-2.2	0.8	1.0	1.9	0.7	2.2	0.3	2.5	2.3	1.5	-0.2	-0.8	-1.0	-1.0	-0.9	-1.0	-1.6	-0.73
12	-2.0	-2.0	-1.7	-1.7	-2.2	-4.0	-4.0	-3.3	-2.3	-2.3	-2.1	-1.5	-0.7	2.8	1.5	1.3	-0.4	-1.8	-2.3	-3.3	-3.2	-3.3	-5.0	-5.6	-2.05
13	-5.8	-6.2	-6.5	-7.6	-8.0	-8.4	-8.4	-7.1	-4.9	-2.2	-1.3	-0.8	0.0	-0.2	0.0	-0.7	-1.3	-2.5	-3.0	-3.3	-4.2	-4.8	-5.2	-5.4	-4.07
14	-5.7	-5.8	-6.1	-5.7	-5.2	-5.5	-4.2	-3.4	-2.8	-1.6	-0.9	-0.3	-1.2	-0.9	-1.0	-1.2	-1.2	-1.5	-1.5	-1.2	-1.0	-1.0	-1.1	-0.8	-2.51
15	-0.7	-0.5	-0.6	-0.3	-0.4	-0.5	-0.4	-0.2	-0.1	0.4	0.8	2.3	3.0	2.8	2.8	2.3	2.8	2.0	1.0	0.9	0.4	-0.3	-1.2	-1.2	0.69
16	-2.5	-2.8	-3.5	-3.7	-3.8	-3.4	-2.6	-1.8	-0.4	0.5	2.1	2.3	1.5	0.5	0.7	0.9	0.3	-1.2	-2.3	-3.1	-3.8	-4.5	-4.9	-5.6	-1.71
17	-5.9	-6.2	-6.6	-6.8	-6.7	-6.8	-5.8	-5.0	-3.2	-1.1	0.6	1.9	1.9	1.5	0.5	-0.4	-0.5	-1.3	-1.5	-1.6	-1.8	-2.0	-2.0	-1.9	-2.52
18	-2.0	-2.1	-2.5	-2.5	-3.8	-3.0	-3.0	-2.9	-1.7	0.2	1.2	1.7	2.3	2.9	2.9	2.9	1.6	-0.2	-1.0	-1.5	-2.1	-3.8	-3.6	-3.4	-0.98
19	-3.8	-4.2	-4.9	-5.2	-5.9	-5.7	-5.7	-3.2	-0.6	-0.2	2.6	3.9	5.0	5.4	6.1	5.5	4.8	3.0	1.7	0.4	-0.8	-0.6	-1.0	-1.4	-0.21
20	-1.6	-2.3	-2.6	-3.1	-3.2	-3.5	-3.1	-0.8	2.0	3.9	6.0	6.7	7.2	7.8	8.6	8.8	7.1	4.9	2.8	2.1	1.6	0.9	0.7	0.5	2.14
21	0.1	-0.2	0.4	0.9	1.0	1.2	1.5	2.4	2.7	2.2	2.6	4.9	5.0	5.7	6.3	5.3	5.4	4.5	4.0	3.4	2.9	2.8	1.1	0.8	2.77
22	0.7	0.4	0.2	-0.1	-0.5	-0.6	-0.4	0.2	1.1	0.9	1.8	0.8	1.1	1.4	1.2	0.5	0.4	0.8	0.0	0.0	0.0	-0.2	-0.2	-0.2	0.35
23	-0.2	-0.6	-0.5	-0.4	-0.4	-0.5	-0.3	-0.8	0.2	0.6	0.9	1.4	2.7	2.3	2.3	2.0	1.9	1.5	1.8	1.1	1.0	0.6	0.6	0.8	0.79
24	0.8	0.8	0.8	0.8	0.8	0.8	1.0	1.3	2.0	2.8	2.5	2.6	3.4	3.4	3.3	3.2	3.2	3.0	2.6	2.6	2.6	2.2	2.3	2.2	2.13
25	2.1	2.0	1.8	1.7	1.7	1.7	2.0	2.6	3.2	3.4	3.9	4.4	4.8	4.0	4.1	4.2	3.8	3.9	2.9	2.7	2.6	2.4	2.4	2.3	2.90
26	2.3	2.8	2.4	2.4	2.4	2.3	2.4	2.5	2.7	3.1	3.5	3.8	4.1	4.3	5.8	5.6	5.4	5.1	4.8	4.7	4.6	4.5	4.5	4.5	3.75
27	4.8	4.0	4.0	4.0	3.8	3.8	3.9	4.7	5.6	7.6	9.7	10.9	10.8	12.1	11.2	11.6	10.8	8.7	7.5	6.6	5.8	4.9	4.3	4.9	6.85
28	4.4	4.5	4.7	4.4	4.5	4.7	4.8	3.9	3.4	4.6	6.4	7.7	8.0	6.5	5.6	6.1	6.1	5.6	5.2	4.5	4.0	1.8	1.5	1.3	4.76
29	1.2	1.8	1.4	1.3	1.4	1.3	1.4	1.8	1.7	2.0	1.5	2.6	4.2	5.4	4.3	4.8	4.7	3.4	2.9	2.6	2.7	2.5	2.6	1.2	2.51
30	1.1	1.2	1.1	0.9	1.0	1.2	1.8	2.6	3.4	4.6	6.4	8.2	9.7	10.1	10.9	10.9	10.2	7.9	6.0	4.8	4.4	3.0	2.1	1.4	4.79
31	0.6	0.6	0.0	-0.4	-0.5	-0.9	-0.5	0.6	3.7	6.6	8.6	11.4	13.6	14.4	14.3	13.6	13.8	11.3	8.8	7.6	6.6	6.5	6.0	6.0	6.85
M.	0.04	-0.10	-0.28	-0.30	-0.42	-0.57	-0.28	0.27	1.19	2.01	2.90	3.54	4.21	4.36	4.31	4.08	3.66	2.76	2.10	1.65	1.36	0.98	0.65	0.42	1.61

April 1925. **Zürich.**

Tag	1^{30}	2^{30}	3^{30}	4^{30}	5^{30}	6^{30}	7^{30}	8^{30}	9^{30}	10^{30}	11^{30}	12^{30}	13^{30}	14^{30}	15^{30}	16^{30}	17^{30}	18^{30}	19^{30}	20^{30}	21^{30}	22^{30}	23^{30}	0^{30}	Tagesmittel
1	6.2	6.2	6.5	6.0	6.0	5.7	6.9	7.9	10.4	10.5	12.9	13.7	11.8	12.9	14.4	13.7	10.7	9.2	8.0	6.6	6.4	6.5	5.8	5.5	8.76
2	6.0	5.9	4.9	4.6	5.0	4.8	5.1	6.3	9.6	12.5	13.8	14.7	15.7	15.9	16.3	15.8	14.9	13.5	10.0	9.0	7.4	7.4	7.4	6.8	9.70
3	5.8	5.2	4.9	4.1	4.2	3.8	4.2	7.0	10.6	13.2	15.7	16.9	18.9	18.8	18.1	15.8	15.4	13.2	11.7	10.8	9.6	9.3	8.5	7.8	10.52
4	7.2	6.0	5.8	5.6	5.9	5.6	6.0	7.7	10.4	11.6	12.6	14.7	13.9	16.0	16.4	16.7	15.1	12.0	11.0	9.9	9.8	8.9	7.2	6.0	10.08
5	5.1	4.4	4.0	3.6	3.1	2.6	3.8	5.6	9.7	11.8	14.5	15.5	17.5	17.9	18.8	17.5	17.0	14.1	12.1	10.8	9.6	8.8	7.8	6.9	10.04
6	6.2	6.1	5.0	3.5	2.9	3.1	4.1	7.2	10.7	13.2	16.6	18.6	18.4	19.9	19.5	17.3	16.2	14.5	13.3	11.6	10.1	10.2	8.9	8.0	11.02
7	6.8	6.8	7.0	8.1	7.5	7.4	8.7	9.8	12.9	15.0	15.9	17.2	16.9	17.3	16.8	15.9	15.4	14.2	12.8	11.5	9.7	9.0	8.7	8.5	11.66
8	8.3	7.9	7.8	7.6	7.1	6.9	7.6	7.9	8.8	10.2	12.7	12.3	12.0	11.5	12.1	11.0	10.4	10.1	9.6	8.6	8.2	7.9	7.9	7.6	9.25
9	7.6	7.6	7.5	7.5	7.5	7.5	7.6	7.8	8.7	10.6	13.6	14.1	16.2	14.5	17.2	16.7	16.2	13.9	11.7	10.5	9.6	9.1	8.8	8.2	10.84
10	8.0	7.7	8.8	8.9	8.8	8.1	8.1	7.7	8.0	8.9	9.6	10.3	11.0	11.2	12.0	11.5	11.5	10.9	9.1	8.7	8.4	8.3	7.8	7.4	9.20
11	7.9	7.6	7.9	7.8	7.8	7.9	8.2	8.5	8.9	8.3	8.3	8.5	8.6	9.8	9.8	10.2	9.9	9.6	8.7	8.4	7.8	8.0	7.9	7.8	8.51
12	8.0	8.0	8.0	7.8	7.7	7.7	8.4	9.4	10.4	12.5	13.5	16.0	16.5	17.8	15.3	17.0	15.9	14.6	11.1	10.3	9.9	9.4	8.0	7.7	11.29
13	7.1	6.8	7.8	7.8	7.9	7.9	8.3	8.0	8.6	8.9	9.3	9.6	11.6	13.2	15.9	14.0	12.8	12.0	10.1	9.2	8.6	8.6	8.8	8.4	9.68
14	8.5	8.4	8.4	8.0	6.3	6.4	7.9	9.6	9.7	11.3	12.4	12.2	12.4	11.6	11.6	10.2	9.0	9.3	8.6	7.9	8.1	8.1	7.4	7.3	9.19
15	6.9	6.7	6.8	6.5	6.0	6.6	7.6	7.1	7.6	8.0	8.7	10.0	10.5	13.0	12.0	11.9	11.9	11.3	11.0	11.3	11.6	11.5	11.5	11.7	9.48
16	11.8	10.7	10.1	9.6	9.0	8.7	8.8	8.9	6.7	6.8	8.1	10.1	6.9	6.4	10.6	8.2	7.7	4.2	5.5	5.7	5.2	5.2	5.7	4.2	7.65
17	4.4	3.7	4.1	4.3	4.0	4.0	4.1	3.7	3.8	4.8	5.2	5.7	7.4	7.2	8.8	8.0	7.9	6.7	6.0	5.9	6.2	5.6	4.4	4.7	5.44
18	3.7	3.3	2.9	2.3	2.0	1.5	3.0	5.2	8.6	10.4	12.4	13.1	14.2	16.0	15.5	14.8	13.8	12.5	10.5	9.5	8.6	8.3	8.8	9.3	8.76
19	9.8	10.0	9.4	9.4	8.9	8.8	10.1	12.3	14.7	17.2	16.6	18.2	21.0	21.8	22.8	23.1	22.1	20.0	18.2	15.2	14.4	14.2	12.6	11.7	15.10
20	11.8	11.7	11.3	11.2	11.1	10.8	11.0	11.1	10.5	11.0	11.5	11.6	11.6	11.6	11.9	11.5	11.4	11.3	10.7	10.5	10.6	10.6	10.2	9.8	11.11
21	9.4	9.3	9.4	9.2	8.8	7.6	7.6	7.2	7.3	9.1	9.6	11.2	12.6	10.6	9.6	10.0	9.6	8.2	7.4	7.5	7.4	7.3	7.4	6.9	8.74
22	6.8	6.4	5.8	5.7	5.6	5.1	5.6	6.4	7.8	8.4	9.5	10.1	11.0	13.2	11.0	11.7	12.6	10.5	7.9	7.3	7.0	6.0	5.0	3.8	7.93
23	2.8	3.0	1.6	1.1	1.0	1.2	2.9	5.6	10.3	12.6	14.3	16.5	17.8	19.6	20.1	20.3	19.9	17.3	13.8	12.8	11.4	10.7	10.5	9.3	10.69
24	9.0	8.4	8.0	8.2	8.2	8.5	9.2	8.9	9.7	9.6	8.6	8.1	8.6	8.5	7.7	7.6	6.2	5.6	5.3	5.2	5.2	4.9	4.7	4.6	7.44
25	4.5	4.2	3.9	3.4	3.1	3.2	3.8	4.0	5.4	6.1	5.6	4.5	6.3	7.8	4.5	4.3	4.6	4.4	4.0	3.9	3.8	3.6	3.6	3.6	4.42
26	3.5	3.2	3.2	3.3	3.1	2.8	2.9	3.2	3.3	4.2	5.4	6.1	4.2	5.5	5.1	6.0	5.7	5.9	4.4	3.3	3.1	3.2	3.3	3.1	4.04
27	3.3	3.4	3.4	3.2	3.0	2.2	1.4	1.7	2.3	2.8	2.8	3.1	4.1	4.2	4.3	4.8	4.3	4.1	3.3	2.6	2.8	2.9	3.1	3.4	3.17
28	3.4	3.1	3.4	3.5	3.0	3.7	4.4	6.3	8.3	9.6	9.1	10.9	8.0	6.9	7.7	8.4	8.7	7.8	7.4	6.7	7.0	6.3	6.2	5.5	6.47
29	6.4	6.9	6.4	6.1	5.6	5.9	6.3	7.3	8.5	9.4	9.4	11.3	12.2	12.6	13.1	12.9	11.9	9.8	7.9	6.9	5.8	5.1	3.9	3.5	8.13
30	2.9	2.1	1.6	1.5	1.4	2.2	3.9	6.2	8.3	9.6	9.7	12.8	12.3	12.0	12.8	10.8	10.4	9.8	9.5	8.9	8.4	8.6	8.8	7.4	7.54
M.	6.62	6.86	6.18	5.99	5.70	5.61	6.25	7.17	8.68	9.94	10.93	11.93	12.35	12.84	13.02	12.54	11.97	10.68	9.35	8.57	8.04	7.76	7.30	6.86	8.86

Mai 1925. **Stündliche Lufttemperaturen.** $h_i = 1.8^{m}$. **Zürich.**

Tag	1^{30}	2^{30}	3^{30}	4^{30}	5^{30}	6^{30}	7^{30}	8^{30}	9^{30}	10^{30}	11^{30}	12^{30}	13^{30}	14^{30}	15^{30}	16^{30}	17^{30}	18^{30}	19^{30}	20^{30}	21^{30}	22^{30}	23^{30}	0^{30}	Tages-mittel
1	7.5	6.6	6.8	6.8	6.8	7.1	8.2	6.9	6.6	7.0	6.7	9.7	9.1	11.1	10.7	9.9	9.2	7.9	6.8	6.5	5.6	5.6	5.4	4.9	7.47
2	4.5	4.3	4.2	3.6	3.1	3.3	3.8	4.5	5.5	6.4	5.6	6.6	7.4	8.2	11.0	11.2	9.2	8.7	7.0	5.6	4.8	3.6	3.1	2.9	5.75
3	2.4	1.8	1.2	1.5	0.9	0.8	2.9	4.7	8.7	9.3	10.9	11.7	12.3	12.8	13.7	13.2	12.9	11.2	9.2	8.3	7.5	6.7	5.1	3.7	7.28
4	3.2	2.9	2.7	2.1	2.6	3.6	6.2	6.5	10.6	12.7	13.9	14.4	15.6	16.1	16.9	17.2	15.7	14.5	12.2	11.4	10.2	10.0	8.9	7.8	9.91
5	7.5	7.9	7.2	7.2	7.2	7.8	9.9	12.3	13.9	15.6	17.2	17.9	18.8	20.5	20.5	21.6	19.2	17.5	16.0	14.4	14.6	11.6	11.1	10.7	13.67
6	8.9	8.0	7.6	7.4	7.1	7.4	7.9	9.3	9.5	12.6	11.6	11.2	11.4	12.1	12.7	12.5	10.9	10.3	9.7	8.7	8.2	6.9	6.5	7.0	9.39
7	7.2	6.7	6.1	6.0	6.0	5.9	6.7	8.4	9.8	10.6	12.1	12.7	15.4	14.9	16.8	15.2	14.9	13.3	12.8	11.2	10.8	9.0	9.1	9.2	10.45
8	8.8	8.2	8.2	7.0	6.4	6.8	8.6	10.5	13.6	16.1	16.6	15.8	17.1	16.6	16.7	16.9	16.1	15.0	9.4	9.1	9.6	9.4	8.4	8.4	11.64
9	8.1	8.3	7.5	8.2	8.1	8.6	9.6	10.7	11.3	11.7	11.8	13.3	13.6	13.9	15.0	15.8	15.4	14.0	12.6	11.2	11.7	11.7	9.6	8.8	11.25
10	8.8	8.1	8.6	8.0	8.8	8.6	9.9	9.4	11.0	13.9	12.8	14.8	15.8	16.8	15.1	13.4	12.3	11.6	11.0	9.7	9.2	9.0	8.9	8.8	10.97
11	8.7	8.7	8.5	8.4	8.4	8.4	8.6	8.8	9.3	10.0	10.2	9.8	9.6	10.1	9.7	9.8	9.9	10.2	9.1	8.9	9.0	8.8	8.8	8.7	9.18
12	8.5	8.3	8.3	8.3	8.3	8.8	9.4	9.6	10.1	10.4	11.8	11.4	12.8	11.8	11.8	12.3	12.2	12.2	11.5	11.2	11.2	11.0	10.9	10.1	10.48
13	8.9	8.2	8.3	8.3	8.5	9.0	11.0	12.8	14.7	16.2	17.5	17.4	18.4	12.5	19.7	19.3	19.7	18.1	15.9	13.9	12.7	12.5	13.2	12.4	13.71
14	13.0	11.7	11.3	9.9	10.2	10.4	12.7	15.9	18.3	19.9	21.4	22.3	22.8	23.4	23.6	22.7	21.4	19.9	18.4	15.5	13.4	13.0	12.8	12.0	16.50
15	13.2	12.5	11.7	11.1	10.7	10.8	12.8	14.7	17.8	18.7	20.6	22.3	22.9	23.7	25.0	23.8	23.9	21.5	18.5	16.7	16.1	14.4	13.5	12.9	17.07
16	12.3	11.9	11.4	11.0	10.7	11.4	13.4	15.8	19.7	22.3	24.5	25.5	26.4	27.3	27.6	27.8	27.0	23.7	20.0	18.2	16.8	15.6	15.0	13.8	18.71
17	13.2	12.7	12.4	11.9	12.5	13.1	14.6	17.4	21.8	23.6	24.8	26.3	27.1	28.0	26.3	25.8	22.3	21.8	21.0	18.7	17.1	16.0	15.5	14.7	19.11
18	14.4	13.1	13.1	12.8	13.5	14.8	15.8	16.9	17.6	20.2	20.9	21.3	22.1	21.2	21.8	23.8	20.6	18.4	16.9	16.0	15.0	15.1	15.3	15.0	17.32
19	13.8	12.8	12.2	11.3	11.4	11.6	13.6	16.0	19.5	21.0	22.4	23.8	23.0	24.0	23.6	24.1	23.1	20.6	19.4	18.4	17.1	15.4	14.1	12.5	17.67
20	11.8	10.7	10.3	8.8	8.4	9.3	10.4	11.7	13.8	16.6	18.7	19.6	20.7	21.3	21.5	21.3	20.8	19.0	16.3	14.5	14.2	12.9	11.7	11.1	14.82
21	11.1	9.8	9.8	8.7	9.3	11.0	12.4	13.3	16.7	17.5	19.6	20.6	21.8	22.6	24.3	23.9	21.4	19.7	18.3	17.3	16.2	14.4	13.5	12.5	16.03
22	11.8	10.8	10.5	10.8	11.7	12.8	14.0	15.1	16.0	18.8	20.4	21.6	21.9	23.9	25.0	21.4	19.2	16.1	14.8	14.4	14.2	13.7	12.6	12.5	16.00
23	12.2	11.0	10.8	10.1	10.2	10.6	11.8	13.9	16.0	18.3	20.5	20.6	22.8	22.2	24.3	20.9	22.1	20.3	18.2	16.5	16.1	14.4	13.5	13.0	16.26
24	13.0	12.4	12.1	11.7	10.5	10.2	9.2	9.4	10.4	11.7	12.4	12.1	12.4	13.1	13.3	13.0	13.4	13.0	12.0	10.8	10.6	10.4	9.3	8.7	11.46
25	8.1	7.5	7.2	6.3	6.1	7.0	9.6	11.7	15.6	17.6	18.5	18.2	20.6	21.2	19.4	18.4	20.0	18.4	15.7	14.8	13.8	12.2	11.8	11.4	13.80
26	10.9	10.8	10.5	10.8	11.3	11.0	10.6	10.7	10.9	11.4	11.2	12.1	12.6	14.0	13.9	14.1	13.9	13.6	12.2	10.8	10.7	10.5	9.9	8.9	11.58
27	8.3	8.4	9.0	9.2	9.6	10.0	11.3	13.1	15.2	16.8	18.4	19.6	20.8	20.1	20.5	21.1	19.5	18.3	16.1	13.6	12.9	12.5	11.5	11.3	14.48
28	11.1	11.4	11.4	11.6	11.8	12.3	13.2	13.6	14.1	14.6	17.8	17.4	19.0	19.2	17.2	16.0	16.1	15.8	14.5	13.9	13.1	13.0	11.4	11.8	14.22
29	12.0	12.6	12.5	12.0	11.7	11.9	10.7	10.8	11.4	11.9	12.0	13.7	13.5	13.7	15.6	13.9	12.6	12.3	12.2	11.9	11.4	11.0	11.0	10.9	12.19
30	10.8	10.7	10.7	10.6	10.5	10.9	12.2	13.9	17.7	17.6	18.4	21.3	21.0	21.4	22.2	22.2	21.8	19.8	18.3	16.4	15.2	13.5	12.8	12.3	15.93
31	11.7	11.6	11.8	11.2	11.0	11.5	14.1	16.1	19.8	22.1	22.5	23.4	24.8	24.4	25.6	24.9	24.0	21.1	19.5	17.0	16.0	14.8	15.0	13.8	17.80
M.	9.84	9.34	9.14	8.79	8.80	9.23	10.50	11.75	13.77	15.26	16.23	17.03	17.83	18.13	18.74	18.29	17.44	16.06	14.37	13.08	12.42	11.57	10.94	10.40	13.29

Juni 1925. **Zürich.**

Tag	1^{30}	2^{30}	3^{30}	4^{30}	5^{30}	6^{30}	7^{30}	8^{30}	9^{30}	10^{30}	11^{30}	12^{30}	13^{30}	14^{30}	15^{30}	16^{30}	17^{30}	18^{30}	19^{30}	20^{30}	21^{30}	22^{30}	23^{30}	0^{30}	Tages-mittel
1	13.4	12.7	12.1	11.6	11.5	12.6	15.0	17.1	21.1	23.8	25.0	25.7	27.5	27.8	27.2	27.1	26.2	23.0	21.4	20.2	19.0	17.8	15.9	15.4	19.56
2	15.2	14.6	14.4	14.3	14.7	15.4	15.9	17.6	19.4	23.9	23.8	25.7	26.2	27.0	26.7	25.4	21.4	19.7	18.4	17.5	17.1	17.0	17.0	17.4	19.40
3	17.5	15.9	15.5	14.2	14.3	15.5	16.6	17.6	18.0	16.9	18.4	17.0	12.9	14.0	15.5	15.3	15.5	15.2	14.4	12.8	11.3	10.4	10.3	9.6	14.75
4	9.6	9.3	8.8	8.4	9.3	10.4	11.6	13.2	16.2	17.9	20.1	20.5	21.8	22.5	22.5	22.8	21.6	19.5	18.4	16.5	15.6	14.6	13.4	12.7	15.70
5	11.1	10.7	10.9	10.7	9.9	10.8	13.8	15.6	18.9	20.0	23.3	24.5	25.1	26.3	26.4	26.0	25.1	22.4	20.6	19.4	18.6	17.9	16.6	14.9	18.81
6	14.0	13.2	12.2	11.4	11.8	13.0	15.9	16.7	19.5	21.8	23.7	25.5	25.8	27.2	26.1	24.7	25.5	23.0	21.2	19.6	17.4	17.0	16.0	14.7	19.02
7	13.7	12.0	11.2	10.8	10.4	11.5	13.4	15.3	18.5	20.8	21.9	22.9	25.5	25.6	24.7	25.2	24.4	21.4	19.9	18.3	17.6	16.4	14.8	13.2	17.87
8	12.1	10.9	10.8	9.9	9.7	10.2	12.7	15.1	17.9	19.8	23.0	24.1	25.3	25.4	25.4	24.8	23.7	21.6	20.0	18.3	18.0	16.9	15.8	13.1	17.69
9	12.2	12.1	11.4	10.7	10.7	11.5	13.4	15.5	19.1	21.1	22.8	25.1	25.8	25.9	25.8	24.2	23.8	21.8	20.3	17.6	15.9	16.2	15.7	14.4	18.04
10	14.5	14.2	12.9	13.2	13.9	15.2	16.5	18.6	21.4	22.5	24.1	25.2	25.6	26.3	26.4	26.1	24.0	22.3	21.8	18.1	17.0	16.6	15.8	15.2	19.45
11	15.4	15.2	13.6	13.3	13.1	14.2	16.8	18.9	21.7	24.2	25.4	25.9	27.4	27.5	27.7	27.9	26.4	24.6	22.3	18.8	18.5	18.2	17.3	17.2	20.48
12	16.4	15.0	13.8	13.2	13.0	14.1	16.2	18.2	22.0	25.5	28.2	28.8	30.1	30.0	30.2	30.7	28.9	27.0	25.2	23.4	17.2	16.7	16.1	16.1	21.50
13	16.1	16.2	16.3	16.0	16.1	17.5	18.6	19.4	22.1	25.0	25.7	25.8	23.6	18.3	18.4	19.4	18.4	18.3	16.4	15.8	15.4	14.2	13.6	13.4	18.88
14	13.2	12.9	12.6	12.7	12.9	14.1	15.0	16.1	18.0	20.4	21.9	22.7	24.2	25.4	25.0	25.1	22.9	21.4	20.3	18.8	19.0	18.4	16.5	15.9	18.56
15	15.6	14.8	14.3	13.8	13.6	12.8	13.2	13.6	15.8	18.3	18.0	20.2	20.9	21.5	21.6	23.9	21.8	20.1	19.3	16.7	15.3	14.1	14.1	14.3	16.96
16	13.0	11.5	10.7	10.4	10.2	10.9	13.9	16.0	18.9	21.3	23.4	25.0	26.7	27.0	27.2	27.9	27.0	24.7	23.2	19.4	17.9	17.2	16.8	16.7	19.04
17	16.8	16.4	15.4	15.8	15.5	16.8	18.5	20.4	23.1	25.0	26.6	26.8	26.8	27.3	27.0	27.5	26.0	23.2	22.1	21.5	21.0	19.4	18.4	17.8	21.44
18	17.4	16.8	16.6	16.2	15.9	15.8	16.1	16.4	18.2	18.9	20.7	21.3	21.0	22.5	22.6	23.0	22.1	19.7	18.2	16.2	14.3	14.6	14.1	12.7	17.98
19	11.5	12.1	11.6	11.0	10.7	10.4	11.7	12.8	14.4	16.5	17.5	19.3	20.7	21.5	21.6	20.9	19.5	18.8	16.1	13.6	12.7	11.7	11.1	10.9	14.93
20	10.0	8.2	7.5	7.2	7.2	8.2	10.4	12.6	15.8	18.0	18.2	19.4	20.4	22.0	23.0	22.1	22.3	19.1	18.1	16.3	14.4	14.2	14.1	13.9	15.11
21	13.3	13.2	12.9	11.8	11.8	13.7	15.2	16.0	18.5	19.9	21.8	21.3	22.0	21.9	21.1	22.1	21.5	20.8	20.1	18.6	18.6	16.7	16.1	15.3	17.68
22	15.1	14.5	14.3	12.6	12.7	13.1	14.0	13.8	13.2	14.4	13.0	13.5	16.5	16.7	16.3	14.8	17.3	15.7	14.4	14.0	13.6	12.8	12.4	12.4	14.21
23	12.4	11.9	12.0	10.8	9.9	12.1	12.7	13.7	15.9	16.1	18.0	19.0	20.2	19.7	19.8	18.8	20.1	17.7	16.5	14.8	14.6	14.3	12.4	11.7	15.21
24	10.5	10.4	10.5	10.2	9.4	10.6	12.2	12.5	13.1	13.8	14.1	13.4	10.4	10.7	15.7	12.4	13.4	11.1	10.9	10.2	9.8	9.8	8.9	8.5	11.35
25	8.0	8.4	7.8	8.3	8.6	9.4	10.0	9.0	11.5	13.6	14.4	14.7	16.0	16.5	18.6	14.9	11.7	11.2	11.0	10.7	10.0	9.6	9.8	9.5	11.38
26	9.8	9.8	9.9	9.9	9.9	10.1	10.4	10.6	11.8	13.4	16.1	12.9	13.4	15.1	14.1	12.4	15.8	14.4	12.9	12.6	12.5	12.3	11.3	11.2	12.19
27	11.0	10.8	10.5	11.3	10.8	11.2	11.2	11.6	12.1	14.1	16.4	15.6	13.1	15.3	15.6	15.9	17.4	14.7	13.9	12.9	12.7	12.4	11.8	11.3	13.02
28	10.9	10.8	10.5	10.3	10.6	10.9	11.4	12.6	13.5	15.2	16.9	16.1	13.8	15.5	16.9	18.5	11.7	13.4	13.1	12.7	11.5	11.9	11.0	11.1	12.96
29	11.1	11.1	10.9	11.0	10.1	10.8	11.8	13.3	16.0	16.8	17.6	20.6	20.1	17.5	17.6	19.8	17.1	16.8	16.1	14.8	13.6	12.5	11.6	10.9	14.54
30	10.3	9.9	9.7	9.2	9.2	9.8	12.0	14.5	18.0	18.9	20.6	21.8	21.2	22.5	21.7	22.6	22.1	20.4	19.1	17.8	16.2	15.9	14.5	13.8	16.30
M.	13.04	12.52	12.05	11.61	11.56	12.42	13.87	15.14	17.44	19.24	20.69	21.84	21.67	22.08	22.29	22.05	21.15	19.48	18.17	16.55	15.54	14.91	14.09	13.51	16.76

Juli 1925. **Stündliche Lufttemperaturen.** $h_t = 1.8^m$. **Zürich.**

Tag	1³⁰	2³⁰	3³⁰	4³⁰	5³⁰	6³⁰	7³⁰	8³⁰	9³⁰	10³⁰	11³⁰	12³⁰	13³⁰	14³⁰	15³⁰	16³⁰	17³⁰	18³⁰	19³⁰	20³⁰	21³⁰	22³⁰	23³⁰	0³⁰	Tagesmittel
1	12.6	11.8	11.1	10.5	11.1	12.6	14.0	15.4	18.9	19.7	21.9	23.2	24.6	24.1	25.2	25.6	24.9	22.4	20.1	18.0	16.8	16.3	14.9	14.0	17.90
2	13.0	12.5	12.0	11.7	11.4	12.4	14.6	17.1	19.1	21.7	24.0	24.2	25.4	23.5	21.1	21.0	21.6	20.2	19.4	16.9	15.8	15.3	15.1	14.0	17.68
3	14.0	13.8	13.5	13.2	13.5	14.2	15.7	17.6	20.5	22.4	21.6	26.0	25.9	25.8	26.4	25.9	24.8	22.4	20.5	16.8	17.1	16.0	15.8	15.6	19.11
4	14.5	13.4	12.7	12.4	12.3	12.2	12.4	13.9	16.5	18.6	20.4	21.4	22.9	24.1	23.5	24.0	22.9	21.1	19.4	15.6	13.9	13.8	13.7	13.8	17.06
5	13.0	12.8	13.2	13.1	12.9	13.7	14.0	13.9	13.9	14.5	15.5	16.0	16.8	17.0	16.8	18.8	19.1	18.9	16.6	15.2	14.0	14.9	15.3	14.8	15.17
6	13.8	13.7	14.3	14.6	14.1	14.8	14.9	14.6	14.4	14.7	15.1	15.8	18.4	19.8	15.3	18.7	17.5	15.5	15.4	14.8	14.8	14.6	14.4	14.5	15.38
7	14.2	13.8	13.8	14.1	13.3	14.1	16.1	18.8	19.8	19.7	18.2	17.6	18.6	19.8	18.0	19.6	21.2	19.5	18.5	17.8	17.1	16.5	15.9	15.2	17.09
8	14.4	13.8	13.2	13.6	13.9	15.0	16.9	17.4	18.6	22.0	22.7	20.7	23.7	23.6	23.7	23.5	22.8	22.0	21.1	18.2	17.8	17.0	16.6	15.5	18.65
9	15.5	15.5	15.8	15.1	15.1	15.2	15.3	15.2	14.0	14.2	14.2	14.2	14.8	14.7	14.6	14.3	13.8	13.4	12.8	12.9	13.1	12.8	12.6	12.2	14.20
10	11.7	11.7	11.6	11.5	11.2	11.2	11.2	12.3	12.8	13.1	13.4	12.5	14.0	15.1	16.0	15.5	15.2	15.3	14.5	13.4	12.8	12.2	11.4	10.7	12.93
11	10.4	10.0	9.3	8.9	8.9	9.4	10.6	12.4	16.2	18.7	20.6	20.9	19.4	22.1	22.5	21.2	19.1	18.4	17.1	16.4	15.8	15.0	14.9	14.3	15.52
12	14.1	13.8	13.2	11.9	11.5	12.2	14.8	15.7	18.6	20.0	20.7	22.2	22.0	19.6	19.6	22.8	19.9	18.5	17.3	15.3	14.9	13.9	14.2	13.4	16.65
13	12.5	12.2	11.9	10.8	9.8	10.6	12.2	13.9	16.8	18.7	19.5	19.6	21.7	22.6	22.0	20.8	21.4	18.9	17.4	15.5	14.0	13.4	13.4	11.9	15.90
14	11.7	10.5	10.3	10.0	10.3	11.3	12.4	13.4	16.3	18.2	18.6	19.2	20.2	21.1	21.5	18.6	18.2	17.2	16.8	15.6	15.5	15.1	14.9	14.1	15.44
15	13.9	13.0	12.6	12.0	11.9	13.2	14.4	15.0	15.9	18.0	19.9	21.0	22.6	21.8	20.7	20.0	19.8	18.9	18.0	15.0	14.4	14.2	14.1	14.1	16.41
16	14.0	13.9	13.9	13.3	13.2	14.0	14.5	15.4	15.8	17.5	19.2	22.6	22.2	21.5	22.1	22.2	22.8	21.1	20.4	17.7	17.0	16.0	15.6	15.1	17.54
17	14.7	14.3	13.6	13.3	13.2	13.7	15.4	17.5	20.1	23.8	24.8	26.7	23.9	25.5	25.1	21.3	22.7	20.1	19.2	17.4	16.9	15.5	14.9	14.0	18.65
18	13.7	13.4	13.2	12.9	13.0	14.3	15.1	16.5	20.1	23.5	22.4	25.3	25.8	26.3	26.4	26.5	25.9	23.3	21.2	19.2	19.7	18.9	19.4	18.4	19.77
19	18.3	17.3	16.5	16.6	16.7	16.7	17.7	19.4	22.8	25.0	26.8	27.1	27.6	28.9	28.8	27.7	26.3	24.3	22.0	21.8	19.0	18.3	17.9	16.5	21.67
20	16.0	16.2	16.0	16.3	16.3	18.0	18.2	19.5	21.1	23.7	26.4	27.9	28.2	29.4	26.9	24.0	26.3	23.9	21.9	19.8	19.4	19.1	18.4	18.0	21.29
21	17.2	16.4	16.0	15.4	15.2	15.9	17.8	19.9	23.5	25.9	27.4	29.0	29.7	29.8	29.5	30.3	29.6	27.6	24.6	21.9	22.4	22.5	21.5	21.4	22.93
22	20.7	19.6	18.5	18.2	18.2	18.3	20.4	22.0	25.3	27.3	30.0	31.1	30.8	31.3	32.3	31.5	29.8	27.5	26.0	25.1	24.0	22.6	21.3	18.8	24.61
23	18.0	17.7	18.3	18.0	17.7	19.1	20.4	21.2	21.2	21.2	19.0	15.7	14.0	14.5	16.1	20.1	18.6	18.5	16.9	15.9	15.0	14.5	13.9	13.7	17.47
24	13.2	13.5	13.6	13.5	13.8	14.3	14.5	15.7	18.1	20.1	22.6	24.1	24.2	24.5	23.4	24.8	24.6	22.7	20.3	18.0	16.4	15.3	15.1	15.0	18.39
25	15.1	15.0	15.4	15.2	15.3	15.4	15.5	15.8	17.2	17.4	17.2	19.3	15.6	17.2	16.4	19.2	16.0	17.2	17.2	16.8	17.2	16.4	15.3	15.3	16.40
26	15.6	16.0	15.8	15.9	16.7	16.1	15.9	15.5	15.8	16.3	17.4	19.6	19.5	21.0	20.4	21.2	20.5	20.6	18.6	17.9	17.4	16.9	15.9	15.8	17.50
27	15.8	15.7	15.4	14.9	14.8	14.1	13.0	12.6	12.2	12.9	13.2	12.8	13.2	14.1	17.1	16.8	17.2	16.4	15.3	20.3	13.9	14.8	15.1	14.3	14.88
28	14.5	13.8	12.4	11.3	10.9	11.7	13.7	14.7	17.4	17.7	18.3	19.6	21.0	21.6	22.1	21.4	20.8	19.1	16.8	15.2	15.5	14.4	14.1	14.0	16.83
29	14.7	14.1	13.6	13.2	13.2	14.4	16.8	17.1	18.8	21.3	23.1	23.4	22.7	25.5	25.7	26.2	25.4	23.7	21.2	18.5	17.2	16.3	16.1	15.5	19.07
30	15.6	16.0	16.0	15.5	15.7	16.3	16.8	19.1	23.4	21.4	22.5	21.8	17.9	20.3	23.1	19.8	16.6	16.2	16.0	15.7	15.6	15.1	15.0	15.0	17.75
31	14.8	15.0	15.1	15.2	15.7	15.2	14.9	14.7	14.9	16.0	18.1	19.1	19.2	20.1	18.6	18.6	18.4	17.8	17.1	17.5	17.8	17.1	17.2	17.5	16.90
M.	14.56	14.20	13.91	13.62	13.57	14.18	15.17	16.22	18.05	19.52	20.47	21.26	21.50	22.14	21.96	21.97	21.39	20.08	18.88	17.29	16.52	15.96	15.60	15.08	17.62

August 1925. **Zürich.**

Tag	1³⁰	2³⁰	3³⁰	4³⁰	5³⁰	6³⁰	7³⁰	8³⁰	9³⁰	10³⁰	11³⁰	12³⁰	13³⁰	14³⁰	15³⁰	16³⁰	17³⁰	18³⁰	19³⁰	20³⁰	21³⁰	22³⁰	23³⁰	0³⁰	Tagesmittel
1	17.8	16.9	16.5	16.5	16.0	16.0	16.5	17.8	19.1	20.9	20.6	24.0	22.0	24.2	23.3	20.6	19.7	19.3	18.4	17.1	15.6	15.8	15.4	15.2	18.51
2	15.1	15.1	15.1	14.6	14.5	14.5	14.6	14.5	11.6	13.5	14.6	10.9	13.7	14.6	15.9	14.9	13.7	11.9	11.9	11.7	11.4	11.2	11.3	10.9	13.40
3	10.8	10.9	10.9	10.9	11.0	11.1	11.3	12.1	12.7	13.9	15.4	16.5	18.6	19.5	20.1	20.6	19.1	17.5	15.1	12.9	12.4	11.6	10.9	10.2	14.00
4	9.6	9.1	8.3	8.1	7.5	8.0	9.8	12.0	15.0	18.0	16.7	19.3	19.0	22.4	23.9	21.1	19.4	18.4	17.4	16.4	16.4	15.3	15.3	15.3	15.07
5	15.3	15.2	15.1	14.8	14.5	14.8	15.5	16.3	18.2	19.4	19.8	21.9	23.4	22.7	20.8	22.8	21.5	18.7	17.3	16.0	15.6	15.2	15.0	14.8	17.69
6	14.7	14.1	14.1	14.1	14.1	14.1	14.6	15.6	16.6	18.5	20.4	21.8	22.8	22.2	22.5	22.5	21.7	20.4	18.6	17.5	17.3	16.9	16.6	15.0	17.78
7	14.2	13.8	13.9	14.0	13.9	13.4	14.8	16.2	18.9	22.0	24.3	24.6	25.6	24.4	26.6	24.4	23.7	22.6	19.6	18.3	18.0	17.2	16.4	15.9	19.03
8	15.1	14.7	14.3	13.5	13.5	14.1	15.8	17.3	20.7	23.6	25.2	25.7	25.8	25.3	25.8	24.8	25.7	22.7	21.0	19.8	19.0	18.2	18.2	17.6	19.89
9	16.9	16.4	16.1	15.7	15.0	15.2	16.8	18.9	22.9	26.2	27.8	29.8	31.2	32.6	32.9	33.2	31.0	28.8	24.0	21.5	20.6	20.1	19.6	18.8	23.00
10	17.5	17.2	16.7	17.1	17.1	17.3	18.0	20.7	24.5	26.8	28.8	30.7	31.6	32.5	32.3	31.6	30.3	29.8	24.6	22.6	22.4	21.6	21.4	21.0	23.92
11	20.6	20.5	21.2	19.9	19.4	20.2	21.3	19.5	18.4	21.3	24.1	25.2	22.2	21.1	19.1	17.3	16.4	15.6	14.9	13.3	13.2	12.7	12.6	12.3	18.45
12	11.5	10.2	10.4	10.3	10.3	10.4	10.4	11.4	12.0	12.4	13.1	12.5	12.7	16.5	15.5	16.1	15.8	14.8	13.9	13.5	12.6	12.1	11.9	12.2	12.58
13	11.7	11.7	12.0	11.3	11.8	11.2	12.0	14.0	15.2	16.8	17.9	18.9	20.8	19.3	21.5	19.0	20.5	18.7	16.5	14.4	14.2	13.3	13.2	12.6	15.86
14	12.2	11.9	11.9	11.9	12.8	13.6	14.3	14.8	16.2	16.9	16.9	17.8	19.1	21.6	21.6	23.4	22.5	21.7	18.8	16.4	15.4	14.3	14.6	14.6	16.47
15	14.3	13.9	13.7	13.5	13.4	13.4	14.6	15.8	18.8	22.7	24.7	25.6	26.7	27.4	26.6	25.2	21.6	20.0	18.2	17.5	17.4	16.6	16.9	17.0	18.98
16	16.9	16.3	15.9	15.7	15.4	15.2	15.8	15.5	15.5	16.5	19.0	18.9	18.0	16.6	16.5	15.8	16.3	15.9	13.9	12.7	12.3	11.8	10.9	10.5	15.33
17	10.2	10.0	9.8	9.5	9.3	9.8	10.8	12.8	14.6	19.1	20.3	21.6	23.2	23.9	24.9	25.7	24.9	22.6	17.7	15.9	15.3	15.1	14.8	14.5	16.48
18	13.0	12.8	13.8	13.3	12.9	13.4	14.6	16.5	20.3	23.7	26.7	27.9	28.7	28.6	25.8	23.5	22.8	20.8	20.1	19.6	19.6	19.6	18.2	17.4	19.73
19	17.0	16.5	16.1	15.7	16.4	16.9	17.8	17.9	17.7	17.3	17.0	16.8	17.6	21.5	21.4	20.5	16.2	18.6	16.2	16.0	15.4	15.1	15.0	15.9	17.19
20	15.4	15.7	14.9	14.8	14.7	15.1	15.9	16.4	17.2	17.2	21.2	20.2	15.9	17.2	15.7	15.0	14.6	14.3	14.2	14.2	13.2	13.5	13.7	13.8	15.56
21	13.0	13.1	13.4	13.6	13.5	14.0	14.6	15.6	16.0	17.0	17.8	17.2	19.6	22.3	22.5	22.5	22.0	19.8	16.2	15.4	14.6	14.4	14.6	14.6	16.55
22	14.6	14.6	14.8	14.2	13.4	13.5	15.2	16.2	19.5	18.9	19.6	20.2	16.8	15.0	15.9	15.7	15.4	14.9	14.3	14.4	14.2	14.5	12.9	13.1	15.49
23	14.2	14.1	14.0	13.7	13.4	12.7	14.0	15.0	16.9	20.3	21.7	22.6	22.0	20.0	21.7	21.0	20.3	18.2	17.4	16.6	15.6	14.8	13.8	13.7	16.97
24	13.4	13.3	13.3	13.1	13.0	13.2	13.6	14.9	16.4	16.2	17.1	18.3	17.8	19.2	18.8	17.5	19.7	17.6	15.4	15.3	15.2	14.9	14.8	15.0	15.71
25	15.1	15.0	14.9	14.4	14.7	15.1	16.0	16.4	15.8	16.4	15.5	14.9	15.3	15.2	15.2	13.7	14.0	13.7	13.6	13.5	13.4	13.2	13.3	13.3	14.65
26	13.3	13.4	13.5	13.5	13.6	13.0	12.8	12.9	13.1	13.5	14.4	15.5	16.4	16.8	16.2	18.1	16.2	15.4	14.1	14.0	14.2	14.0	13.5	13.4	14.86
27	13.2	11.3	10.7	10.0	9.9	9.9	10.9	12.6	15.0	17.5	18.9	20.0	21.5	21.4	21.5	21.6	21.0	18.7	14.4	13.4	13.0	12.9	12.6	12.8	15.20
28	13.5	13.9	13.9	13.8	13.8	13.9	15.0	16.0	16.4	16.8	17.2	18.4	17.9	17.8	19.4	20.1	18.9	18.2	16.0	14.8	15.3	14.8	14.9	14.9	16.05
29	14.3	14.0	13.9	13.4	13.2	13.5	14.2	14.9	16.8	20.7	22.1	23.4	24.0	24.3	23.0	23.3	21.0	19.9	17.5	17.2	16.6	16.0	16.0	15.4	17.86
30	15.8	16.2	16.0	16.0	15.8	15.5	16.2	17.1	17.0	16.4	17.1	17.8	18.7	18.0	18.7	17.8	17.9	17.7	15.3	15.1	14.6	14.8	13.5	13.9	16.36
31	14.0	13.2	12.1	11.9	11.4	10.8	13.0	13.9	15.9	16.6	19.4	20.8	21.3	21.6	22.7	22.1	21.2	18.9	15.1	14.9	13.6	12.9	12.4	12.3	15.94
M.	14.31	14.09	13.89	13.64	13.50	13.68	14.54	15.52	16.93	18.60	19.85	20.64	20.98	21.47	21.56	21.01	20.14	18.91	16.85	15.88	15.41	14.99	14.65	14.43	16.89

September 1925. **Stündliche Lufttemperaturen.** $h_t = 1.8^m$. **Zürich.**

Tag	1³⁰	2³⁰	3³⁰	4³⁰	5³⁰	6³⁰	7³⁰	8³⁰	9³⁰	10³⁰	11³⁰	12³⁰	13³⁰	14³⁰	15³⁰	16³⁰	17³⁰	18³⁰	19³⁰	20³⁰	21³⁰	22³⁰	23³⁰	0³⁰	Tagesmittel
1	12.0	11.4	11.3	10.7	10.5	10.5	11.5	13.3	16.1	20.2	21.9	22.5	24.1	24.2	25.2	24.2	23.6	21.6	18.9	17.9	16.9	15.7	15.4	15.5	17.30
2	14.5	15.1	15.6	15.8	15.7	16.2	17.0	17.0	17.8	16.1	20.7	20.7	21.4	19.8	20.0	19.6	19.1	16.5	15.8	14.9	14.7	13.9	13.9	14.1	16.87
3	13.1	13.0	12.8	12.7	12.8	12.3	13.1	13.5	14.9	14.6	16.2	17.9	19.4	19.4	19.3	16.7	15.6	16.1	15.2	15.3	14.5	13.1	13.3	13.1	14.89
4	12.9	12.0	11.1	9.8	9.7	9.8	10.4	11.1	12.9	13.3	14.2	15.1	14.8	16.1	15.4	15.7	14.5	12.7	11.2	11.2	10.8	9.3	8.8	8.5	12.14
5	8.4	8.5	8.1	6.5	5.9	5.8	6.9	8.4	10.5	12.9	13.7	15.0	14.7	14.3	15.1	13.5	12.8	11.0	10.4	9.9	8.9	7.9	7.6	7.3	10.17
6	6.6	6.1	6.0	5.8	7.2	8.2	9.9	10.4	10.7	12.7	14.9	14.2	15.1	14.9	13.2	13.4	11.7	10.9	10.6	10.2	9.8	9.0	9.0	9.3	10.38
7	9.1	9.1	9.0	8.7	8.4	8.3	8.8	8.9	10.9	10.2	12.7	12.3	11.6	12.7	13.5	13.9	12.4	12.5	8.8	8.7	8.8	8.6	8.5	8.2	10.19
8	6.4	5.7	5.2	5.1	4.4	4.9	6.2	7.2	10.4	13.6	15.1	16.7	16.7	17.4	17.7	16.8	15.8	12.9	10.1	9.1	8.8	7.9	7.9	8.0	10.42
9	8.2	7.9	7.5	7.2	6.7	6.8	7.8	10.0	12.8	14.9	15.9	17.3	18.6	17.7	16.7	15.0	14.7	12.9	10.6	9.8	9.6	9.3	9.2	8.8	11.50
10	8.8	8.4	7.5	8.0	8.4	9.3	10.6	11.8	13.7	15.2	16.6	17.9	16.0	16.8	16.1	16.7	16.0	15.0	12.9	11.6	11.2	11.2	10.9	10.7	12.58
11	10.1	9.6	9.5	8.8	8.4	8.2	8.8	8.8	9.0	9.8	11.5	13.7	14.7	15.7	14.9	13.7	13.1	11.1	9.3	8.7	8.6	8.2	7.7	7.5	10.39
12	7.0	7.7	7.8	7.0	5.6	5.8	8.2	8.8	11.8	12.4	11.9	13.1	12.2	11.3	11.4	11.6	10.6	10.3	8.8	8.7	8.7	8.8	8.7	8.7	9.43
13	8.7	8.2	7.7	7.4	7.7	7.8	8.1	8.2	8.1	9.2	10.5	14.8	15.1	12.9	10.5	9.1	9.5	8.3	7.7	7.9	7.8	7.9	7.1	7.0	9.05
14	6.5	5.8	5.2	4.9	5.2	5.4	6.2	7.4	8.6	10.6	10.0	12.5	15.2	13.6	13.5	12.7	12.0	10.0	7.8	7.2	7.2	7.4	6.5	5.9	8.62
15	6.4	5.0	6.0	5.7	5.7	5.7	6.6	7.1	8.0	8.4	11.7	13.2	14.3	14.7	14.7	14.6	13.0	10.7	9.4	8.1	7.2	6.7	5.8	5.2	8.91
16	5.0	4.6	3.9	3.7	3.2	4.5	5.0	5.8	7.3	11.1	14.5	16.4	17.5	18.2	18.8	16.9	16.0	11.2	9.7	8.9	8.6	9.1	8.6	8.8	9.87
17	8.6	9.0	9.4	9.5	8.9	9.1	10.0	10.6	11.1	11.2	12.0	12.1	12.1	11.5	11.5	11.3	11.2	11.1	11.2	12.1	11.7	11.6	11.5	11.5	10.83
18	12.1	12.3	12.1	12.0	11.9	12.0	12.9	13.1	13.7	14.0	15.7	18.4	16.9	15.5	15.5	16.5	14.8	13.8	11.8	12.1	12.0	11.9	11.4	11.1	13.48
19	10.5	10.1	10.3	10.7	10.6	10.8	11.4	12.8	14.5	17.9	20.0	22.1	22.6	23.7	23.5	22.9	20.2	17.2	16.2	15.5	14.8	14.4	15.2	18.2	16.10
20	20.0	20.0	17.5	16.1	16.0	16.9	15.8	17.1	16.7	17.7	17.9	20.2	21.6	22.1	22.0	19.3	16.6	15.8	15.6	15.3	15.0	14.5	14.4	13.7	17.41
21	13.4	13.7	14.0	14.1	14.1	13.9	14.2	13.9	14.3	14.7	15.5	18.1	19.9	20.8	20.4	19.9	17.6	15.5	14.2	13.0	13.0	12.8	12.8	12.8	15.28
22	12.7	12.8	12.9	12.9	12.9	12.9	13.4	14.0	15.6	18.3	20.4	21.0	22.9	21.6	20.9	20.6	18.9	16.9	16.2	16.0	15.7	15.1	14.4	13.7	16.36
23	14.4	14.5	14.3	14.0	13.8	13.7	14.2	15.1	19.1	21.5	23.5	22.0	23.1	19.4	16.6	14.6	13.9	12.5	12.3	12.2	12.0	11.1	10.9	10.9	15.40
24	10.8	10.8	10.8	10.8	10.4	10.3	10.5	10.4	10.4	10.2	10.0	9.9	9.6	8.8	8.6	8.8	8.7	8.5	8.5	8.5	8.7	8.8	8.8	8.7	9.60
25	8.8	8.4	8.0	8.1	7.9	7.0	8.2	9.4	11.4	11.8	11.8	15.5	12.0	15.4	12.4	13.2	12.4	9.5	8.0	7.3	6.8	6.3	6.0	5.7	9.64
26	5.7	5.7	6.4	6.5	6.3	6.2	6.7	7.8	10.2	12.1	11.7	11.4	10.2	10.2	10.5	10.3	10.5	10.6	10.9	10.6	10.2	10.7	9.2	8.8	9.12
27	8.8	8.8	8.8	8.7	7.7	7.4	7.4	8.3	10.3	11.9	10.5	9.7	11.4	12.5	13.0	11.0	9.6	8.6	8.1	7.7	7.2	7.1	7.0	6.7	9.09
28	6.7	6.3	6.2	6.2	6.3	6.4	7.0	7.2	9.3	10.2	9.8	11.9	8.6	8.9	7.4	8.3	7.0	6.2	6.5	6.2	6.0	6.1	6.0	5.6	7.35
29	5.8	5.9	5.8	5.8	5.8	5.7	6.0	6.1	6.9	9.5	10.2	11.5	11.0	10.7	11.2	11.1	11.0	10.0	9.4	9.4	9.2	9.2	9.1	8.8	8.54
30	8.8	8.2	8.2	8.1	8.2	8.3	8.5	8.5	8.5	8.6	8.6	8.8	10.5	10.7	10.0	10.1	10.0	9.7	9.7	9.6	9.8	9.6	9.4	9.4	9.16
M.	9.69	9.47	9.30	9.04	8.87	9.00	9.71	10.38	11.82	13.16	14.32	15.52	15.79	15.66	15.32	14.73	13.76	12.32	11.19	10.79	10.47	10.11	9.88	9.72	11.67

Oktober 1925. **Zürich.**

Tag	1³⁰	2³⁰	3³⁰	4³⁰	5³⁰	6³⁰	7³⁰	8³⁰	9³⁰	10³⁰	11³⁰	12³⁰	13³⁰	14³⁰	15³⁰	16³⁰	17³⁰	18³⁰	19³⁰	20³⁰	21³⁰	22³⁰	23³⁰	0³⁰	Tagesmittel
1	9.4	9.3	9.2	9.2	9.2	9.2	9.6	9.9	11.1	11.2	12.0	12.4	12.4	12.3	12.0	11.7	11.4	11.3	11.3	11.2	11.3	11.3	11.3	11.2	10.85
2	11.1	11.0	10.8	10.8	10.9	11.0	11.2	12.8	13.2	13.9	15.0	14.3	15.5	15.4	15.3	15.2	13.6	10.6	9.6	9.5	9.2	8.9	9.7	10.0	12.02
3	10.8	10.4	10.5	10.5	10.6	10.6	11.0	11.8	12.9	14.0	15.6	17.2	17.7	16.4	17.4	16.5	15.3	13.7	12.8	13.1	13.5	13.5	13.4	13.4	13.40
4	13.5	13.4	13.6	13.2	13.0	13.1	13.0	14.2	14.6	15.4	18.8	18.1	19.3	20.2	19.1	18.6	16.4	13.5	13.0	14.4	13.8	12.9	13.3	13.2	15.07
5	13.2	13.2	12.7	13.0	12.8	12.6	13.2	13.2	13.9	14.8	15.7	17.1	16.6	16.1	16.0	15.6	14.9	14.5	13.5	13.4	13.4	13.3	11.7	11.0	13.98
6	10.8	10.0	9.2	8.7	8.7	8.4	9.0	10.0	10.8	12.3	12.6	13.8	14.7	17.4	16.8	15.6	13.8	11.1	10.1	9.7	9.4	9.0	8.2	9.4	11.21
7	9.6	9.1	8.7	8.8	8.8	8.6	8.8	9.3	10.2	12.8	17.8	19.6	21.3	20.6	20.6	19.8	16.4	14.2	13.3	12.3	12.5	11.7	11.2	10.9	13.19
8	10.9	10.7	10.3	9.9	10.1	10.2	10.0	11.3	12.4	12.9	12.9	14.0	13.4	13.7	14.6	14.2	13.2	12.8	11.9	10.2	9.3	8.9	8.4	8.2	11.43
9	7.8	7.6	7.3	7.0	6.8	6.8	7.0	7.1	7.8	8.3	8.3	8.9	9.3	9.3	9.3	9.3	9.4	9.2	9.1	9.3	9.2	9.0	8.6	8.1	8.83
10	8.0	7.8	7.4	6.8	6.6	6.4	6.6	6.9	7.1	7.8	8.6	9.2	9.6	9.4	9.3	9.1	8.8	8.5	8.4	8.4	8.4	8.3	8.2	8.2	8.07
11	8.1	8.0	8.0	7.9	8.0	8.0	8.2	8.4	8.8	9.1	9.9	10.0	10.2	10.1	10.1	10.1	9.6	9.1	8.8	8.2	7.3	7.1	7.3	7.4	8.65
12	7.4	7.4	7.3	7.1	7.1	7.1	7.5	7.7	8.0	8.7	9.1	9.8	9.7	12.5	11.0	11.0	9.7	7.1	7.9	6.9	7.2	6.1	5.2	4.3	8.03
13	4.1	3.5	2.7	2.1	1.6	1.9	3.8	4.4	6.5	8.8	12.1	13.8	12.6	14.3	12.7	11.8	10.8	10.1	9.9	9.6	8.9	9.8	10.0	10.2	8.17
14	10.4	10.1	10.1	10.1	10.0	9.7	9.8	9.8	9.6	9.2	9.8	8.8	6.8	5.0	4.7	5.2	5.1	4.8	4.3	3.1	2.2	1.4	0.7	0.4	6.67
15	0.2	−0.3	−0.9	−1.0	−1.2	−1.2	−1.4	−0.2	2.3	5.9	7.5	9.1	9.8	9.3	9.1	8.0	6.1	3.0	1.7	1.5	0.8	0.4	0.0	−0.3	2.84
16	−0.7	−0.9	−1.4	−1.8	−1.9	−1.4	−1.2	0.6	2.0	4.2	5.6	6.5	7.5	7.6	7.8	6.9	6.2	5.8	5.4	4.9	4.7	4.5	4.4	4.6	3.33
17	4.6	4.8	5.1	5.0	5.5	5.8	5.6	6.0	7.1	8.5	9.3	10.3	10.7	10.8	11.2	11.1	11.3	12.3	12.5	12.6	12.6	12.3	12.5	11.7	9.11
18	9.8	9.5	9.7	9.9	9.9	9.2	9.6	10.5	12.1	14.4	15.2	18.3	17.2	17.5	16.5	15.4	13.4	12.3	11.4	10.8	9.2	8.9	9.5	10.0	12.07
19	9.5	11.2	11.0	10.7	9.4	10.6	11.3	11.4	11.2	11.9	12.1	12.1	13.7	13.8	12.9	12.2	10.9	10.5	9.7	9.5	9.4	9.3	8.8	8.0	10.88
20	7.0	6.9	5.4	5.1	5.2	5.2	5.2	5.4	5.9	6.5	6.6	7.1	7.7	7.9	8.7	8.7	8.5	8.4	8.5	8.2	8.2	8.2	8.8	9.1	7.18
21	9.2	9.3	9.1	8.7	7.8	7.5	7.4	8.8	10.7	15.1	17.6	18.7	20.8	21.0	19.3	17.5	14.2	13.5	13.5	12.8	11.8	11.1	9.5	9.7	12.67
22	9.6	10.1	8.9	9.7	8.7	7.9	7.8	10.6	14.1	15.0	13.8	14.5	16.8	18.8	18.0	17.0	13.2	12.0	10.1	9.5	9.0	8.9	9.1	8.2	11.72
23	9.2	9.8	10.4	13.2	12.6	11.4	11.5	9.5	8.8	9.1	9.9	10.8	12.2	14.7	13.6	12.2	12.1	11.9	9.4	7.8	7.4	6.6	6.3	6.4	10.28
24	6.4	5.8	6.4	6.5	6.2	6.1	6.8	7.8	8.2	8.1	8.1	8.4	9.1	8.9	8.9	8.3	8.1	7.7	7.6	7.6	9.9	9.8	9.4	9.6	7.90
25	9.3	9.2	8.1	7.6	7.3	6.9	6.4	7.6	10.0	12.3	14.3	14.6	15.6	15.8	14.5	14.0	11.2	10.1	9.1	9.2	9.5	9.1	9.1	8.8	10.43
26	8.3	8.5	8.5	8.4	7.3	7.3	7.8	8.3	10.7	9.8	13.3	13.0	14.4	15.6	14.2	13.1	9.9	8.5	7.8	7.3	7.2	6.9	5.9	5.6	9.48
27	5.6	6.1	5.4	4.6	4.8	3.7	3.8	4.6	7.6	9.3	12.0	13.2	14.0	14.7	14.5	13.2	11.9	11.7	9.9	9.5	10.0	9.2	8.6	8.1	9.00
28	8.2	8.1	7.7	7.4	7.7	7.6	6.7	8.0	9.5	12.0	12.8	13.3	16.4	16.0	15.4	13.0	11.0	10.0	9.0	8.3	8.4	7.8	8.1	8.0	10.04
29	7.8	7.6	7.4	7.2	7.0	7.2	6.6	7.9	10.5	14.0	15.2	16.9	17.2	17.0	16.2	14.9	11.0	9.5	8.5	8.2	7.4	6.9	5.7	5.4	10.13
30	4.6	4.3	3.9	3.5	3.2	2.7	3.0	2.8	3.3	6.8	8.9	12.6	13.6	13.6	13.3	12.6	9.6	8.4	7.7	6.7	6.2	5.8	5.6	5.2	7.00
31	4.9	4.2	3.6	3.5	3.1	3.0	3.1	3.8	4.1	5.0	5.6	6.3	7.8	8.0	7.6	6.9	6.8	6.3	6.4	5.9	6.0	5.9	5.9	5.7	5.41
M.	7.99	7.93	7.62	7.53	7.32	7.19	7.38	8.06	9.19	10.55	11.83	12.68	13.33	13.67	13.24	12.54	11.08	10.08	9.41	9.01	8.82	8.48	8.21	8.05	9.68

November 1925. **Stündliche Lufttemperaturen.** $h_t = 1.8^m$. **Zürich.**

Tag	1³⁰	2³⁰	3³⁰	4³⁰	5³⁰	6³⁰	7³⁰	8³⁰	9³⁰	10³⁰	11³⁰	12³⁰	13³⁰	14³⁰	15³⁰	16³⁰	17³⁰	18³⁰	19³⁰	20³⁰	21³⁰	22³⁰	23³⁰	0³⁰	Tages-mittel
1	5.5	4.7	4.1	4.0	4.1	3.9	3.7	3.7	4.0	4.5	4.7	5.9	6.2	6.2	6.4	5.9	5.8	5.5	5.5	5.4	5.6	5.6	5.5	5.0	5.05
2	5.0	5.0	5.1	5.0	5.1	5.0	4.9	5.1	5.6	6.1	6.4	8.8	7.6	8.2	8.7	8.5	8.4	8.5	8.8	8.8	8.7	8.7	8.8	8.8	7.08
3	8.7	8.7	8.7	8.2	6.8	6.8	7.2	7.2	7.6	8.4	9.7	10.8	11.0	10.9	10.5	10.8	10.2	10.2	10.4	12.7	13.3	13.2	13.5	13.6	9.96
4	13.8	13.5	12.1	12.5	14.9	12.8	11.6	11.2	13.9	15.4	18.1	19.6	20.4	18.4	18.3	17.0	15.2	14.7	14.0	13.5	13.4	12.4	12.4	12.6	14.65
5	12.4	12.4	12.3	11.6	11.0	10.6	11.0	11.1	11.0	11.4	12.0	12.4	11.6	11.7	11.4	10.9	10.5	10.6	10.6	10.7	11.3	10.7	10.0	10.1	11.22
6	9.8	9.5	9.2	8.8	8.4	8.0	7.8	7.8	7.8	8.0	8.5	9.0	8.9	8.1	8.0	7.5	7.0	7.1	7.0	6.5	6.4	6.2	6.0	5.7	7.79
7	5.1	4.4	4.0	3.1	3.8	3.4	2.8	3.0	3.5	4.0	5.3	5.8	5.6	4.6	3.8	3.7	3.8	3.9	4.1	4.7	4.8	5.1	5.2	5.2	4.30
8	5.4	5.6	5.8	5.9	6.8	7.1	7.0	6.6	6.8	8.5	9.6	9.1	9.8	10.3	9.7	8.8	9.0	8.7	8.3	7.9	7.1	5.9	5.2	4.9	7.50
9	4.5	3.8	3.5	2.8	3.1	3.0	3.5	4.3	6.0	7.9	8.6	7.8	7.0	7.2	7.3	5.9	4.2	3.5	3.4	3.3	3.2	3.1	3.0	3.0	4.70
10	2.9	2.9	2.8	2.8	2.2	2.2	2.2	2.7	2.8	3.4	3.5	3.8	4.8	4.6	4.6	3.9	2.8	1.8	1.1	0.8	0.8	0.3	0.5	0.6	2.49
11	0.5	0.5	0.5	0.3	0.7	1.2	1.3	1.3	1.6	1.8	2.4	2.8	3.0	2.8	2.8	2.9	3.0	3.4	3.4	3.3	3.2	3.2	3.3	3.2	2.18
12	2.9	2.8	2.5	2.4	2.3	2.1	1.9	2.2	2.4	2.4	2.5	2.4	2.2	2.2	2.3	2.1	2.0	1.9	1.8	*1.6	1.6	*1.5	*1.4	*1.3	2.11
13	*1.3	*1.2	*1.1	*1.2	*1.4	*1.4	1.4	1.9	2.0	2.4	2.5	2.7	2.7	2.7	2.4	2.1	2.0	1.9	1.9	2.0	1.9	1.8	1.8	1.5	1.88
14	1.5	1.4	1.3	1.2	1.0	1.0	1.0	1.2	1.4	1.7	1.5	1.7	1.7	1.4	1.4	1.4	1.5	1.5	1.4	1.4	1.3	1.3	1.3	1.2	1.36
15	1.2	1.0	1.0	1.1	1.1	1.1	1.0	1.1	1.5	1.9	2.3	2.8	3.1	3.7	3.7	3.2	2.0	1.9	1.1	0.7	0.0	−0.2	−0.3	−0.9	1.46
16	−1.4	−1.6	−2.1	−2.5	−2.2	−1.3	−0.6	−0.4	0.3	1.1	2.4	2.8	3.8	3.4	3.6	2.9	1.8	1.6	1.9	1.9	1.8	1.8	1.6	1.6	0.90
17	1.6	1.6	1.2	1.1	1.2	1.1	0.8	0.7	0.7	1.0	1.3	1.5	1.7	1.6	1.7	1.6	1.6	1.6	1.6	1.5	1.4	1.2	1.1	1.0	1.31
18	1.0	1.0	1.0	1.0	1.1	1.3	1.4	1.5	1.6	1.9	2.3	2.4	2.5	2.7	2.6	2.4	2.0	1.5	1.0	0.6	0.4	0.3	0.3	0.2	1.42
19	0.1	0.1	0.1	0.1	0.1	0.2	0.2	0.3	0.6	1.0	1.4	1.3	1.4	1.4	1.8	1.2	0.9	0.8	0.7	0.8	0.7	0.7	0.6	0.4	0.68
20	0.3	0.3	0.4	0.4	0.4	0.3	0.2	0.2	0.5	0.7	0.7	0.9	1.4	1.5	1.6	1.3	1.2	0.8	0.7	0.7	0.6	0.3	0.3	0.2	0.66
21	0.0	0.1	0.1	0.2	0.3	0.2	0.2	−0.3	0.1	0.0	0.4	0.5	0.8	0.8	0.9	0.7	0.6	0.6	0.4	0.1	0.0	−0.2	−0.2	−0.2	0.25
22	−0.3	−0.2	−0.3	−0.2	−0.2	−0.2	0.0	0.1	0.1	0.3	0.4	0.6	0.7	0.8	0.6	0.4	0.3	0.2	0.2	0.1	−0.1	−0.4	−0.5	−0.4	0.08
23	−0.4	−0.6	−0.7	−0.8	−0.8	−0.9	−1.0	−0.8	−0.4	0.1	0.8	1.0	1.8	1.9	1.8	1.6	1.4	1.4	1.1	1.0	0.4	0.2	0.1	0.1	0.34
24	0.1	0.0	−0.2	−0.6	−0.7	−0.7	−0.7	−0.6	−0.3	0.5	1.5	1.5	1.5	1.3	1.1	1.0	0.6	0.3	0.0	−0.8	−1.4	−1.1	−1.4	−0.9	0.00
25	−0.9	−0.8	−1.2	−1.2	−1.5	−1.9	−2.0	−2.1	−2.0	1.4	3.0	1.8	2.5	2.3	1.9	1.7	1.4	1.5	0.3	0.0	−0.5	−0.6	−0.5	−0.4	0.09
26	−0.5	−0.6	−0.7	−1.2	−1.4	−1.6	−1.9	−2.0	−1.9	−1.9	−1.8	−1.7	−1.6	−1.8	−2.0	−2.1	−2.2	−2.4	−2.4	−2.5	−2.6	−2.8	−3.0	−4.6	−1.97
27	−6.2	−7.0	−7.9	−8.3	−8.8	−8.9	−8.6	−9.2	−7.1	−6.4	−5.0	−4.1	−4.0	−4.2	−4.5	−5.3	−6.5	−7.0	−7.0	−7.0	−7.0	−7.3	−7.8	−7.4	−6.77
28	−6.1	−5.7	−5.4	−4.9	−4.7	−4.9	−5.0	−4.6	−4.2	−3.4	−3.2	−2.2	−2.4	−2.8	−3.0	−3.1	−3.5	−3.5	−3.3	−3.0	−3.1	−3.0	−3.7	−3.9	−3.86
29	−3.8	−3.7	−3.6	−3.5	−3.5	−3.4	−4.2	−4.0	−3.6	−3.1	−2.6	−2.9	−2.4	−1.8	−2.0	−2.5	−2.6	−2.9	−2.9	−2.7	−2.1	−2.9	−3.0	−2.6	−3.00
30	−2.7	−2.7	−2.8	−2.8	−2.8	−3.1	−3.0	−2.8	−2.1	0.5	2.5	2.3	2.4	2.2	0.1	−1.0	−2.0	−2.5	−2.5	−2.4	−2.4	−2.2	−1.0	−0.1	−1.29
M.	2.04	1.92	1.78	1.59	1.64	1.58	1.47	1.55	2.01	2.73	3.39	3.70	3.83	3.74	3.56	3.19	2.75	2.57	2.42	2.39	2.27	2.09	2.02	1.96	2.42

Dezember 1925. **Zürich.**

Tag	1³⁰	2³⁰	3³⁰	4³⁰	5³⁰	6³⁰	7³⁰	8³⁰	9³⁰	10³⁰	11³⁰	12³⁰	13³⁰	14³⁰	15³⁰	16³⁰	17³⁰	18³⁰	19³⁰	20³⁰	21³⁰	22³⁰	23³⁰	0³⁰	Tages-mittel
1	0.0	0.9	0.4	0.3	0.4	0.3	1.2	1.2	1.5	2.1	2.7	2.7	2.5	3.2	1.8	0.7	2.0	2.3	0.7	0.9	1.0	0.9	0.8	0.8	1.30
2	0.6	−0.2	−0.1	−0.5	−0.6	−0.8	−0.8	−0.7	−0.6	0.2	1.1	1.0	2.7	1.8	0.6	−0.5	−1.3	−1.5	−1.6	−1.9	−2.0	−1.9	−1.9	−1.8	−0.44
3	−2.2	−2.1	−2.0	−2.8	−2.5	−2.2	−2.1	−2.1	−2.0	−1.2	−1.1	−1.4	−1.7	−1.6	−1.8	−1.7	−2.1	−2.9	−3.3	−4.4	−4.9	−5.4	−6.3	−6.9	−2.76
4	−7.9	−8.5	−8.0	−7.6	−8.1	−9.1	−8.8	−8.8	−7.8	−5.9	−6.0	−5.2	−5.9	−5.7	−6.2	−7.7	−7.8	−8.0	−8.9	−8.8	−9.6	*−10.0	*−10.2	*−10.2	−7.95
5	*−10.8	*−11.5	*−12.0	*−12.9	*−13.2	*−13.9	*−13.4	*−11.9	*−10.4	*−8.4	*−6.1	−5.3	−6.2	−7.7	−8.6	−10.1	−11.1	−12.0	−12.3	−12.9	−12.8	−12.8	−12.2	−11.9	−10.83
6	−11.9	−11.9	−11.5	−12.1	−11.8	−11.8	−11.5	−11.5	−11.0	−10.1	−9.3	−8.8	−8.0	−7.9	−8.4	−8.6	−8.8	−9.1	−9.4	−9.4	−9.7	−9.9	−10.3	−10.4	−10.13
7	−10.8	−10.8	−10.6	−10.8	−10.9	−10.8	−11.4	−11.1	−10.0	−9.9	−9.4	−8.5	−8.3	−7.3	−7.5	−7.3	−7.7	−8.0	−8.0	−7.9	−8.0	−8.3	−8.4	−8.6	−9.14
8	−8.3	−8.2	−8.1	−8.1	−8.2	−7.9	−8.0	−8.6	−8.4	−7.7	−8.2	−6.9	−5.5	−5.4	−5.8	−5.9	−5.5	−6.7	−7.3	−7.2	−6.8	−6.1	−5.3	−6.8	−7.12
9	−7.2	−6.8	−6.7	−6.3	−4.6	−3.6	−2.6	−1.7	−0.9	−0.3	1.5	3.2	3.4	4.0	2.8	1.6	1.6	1.9	2.4	2.6	3.1	2.7	2.6	2.2	−0.21
10	2.4	4.6	5.3	5.1	4.8	4.8	4.9	5.1	5.3	5.4	6.0	6.6	6.3	6.7	6.7	5.4	5.6	5.1	4.8	4.6	4.6	4.8	4.9	5.0	5.20
11	5.1	5.0	4.6	4.7	4.8	4.8	4.8	5.9	4.6	5.3	6.6	7.1	5.8	5.5	5.3	4.3	4.4	4.4	4.3	4.8	4.4	4.1	4.4	4.3	4.95
12	4.1	4.1	4.2	4.2	3.1	2.7	2.6	2.1	1.1	1.4	0.8	0.9	1.2	1.3	1.7	1.2	0.8	1.0	1.3	1.3	1.2	0.8	0.4	−0.4	1.80
13	0.2	0.2	0.0	0.8	0.3	−0.1	0.2	0.3	0.6	2.3	3.1	4.0	3.7	3.2	2.3	1.1	−0.7	0.0	−0.1	−0.3	−0.6	−0.8	−1.3	−1.0	0.73
14	−1.0	−1.0	−0.8	−1.1	−0.5	−1.1	−1.5	−1.6	−1.4	−1.0	−0.4	1.1	−0.7	−0.6	−0.6	−0.8	−1.0	−1.1	−1.4	−1.6	−1.6	−1.9	−2.1	−2.4	−1.09
15	−2.9	−3.6	−2.9	−2.3	−2.5	−2.6	−2.4	−3.1	−2.7	−0.9	−0.8	−0.7	0.1	−0.4	−0.9	−1.7	−2.0	−2.4	−2.6	−2.9	−3.2	−3.4	−3.9	−4.4	−2.30
16	−4.5	−4.5	−4.5	−4.6	−4.7	−4.6	−4.9	−5.3	−5.0	−3.9	−3.1	−2.5	−3.7	−3.6	−3.8	−5.6	−6.9	−7.7	−8.9	−9.3	−9.9	−11.2	−10.4	−10.3	−5.98
17	−9.8	−9.8	−9.6	−9.9	−10.3	−10.7	−10.2	−10.2	−9.4	−8.4	−8.0	−7.9	−4.6	−6.0	−4.5	−4.6	−4.7	−4.0	−4.1	−4.0	−4.2	−3.9	−3.9	−3.5	−6.92
18	−3.5	−3.2	−3.4	−3.2	−3.2	−3.1	−2.6	−2.5	−2.3	0.6	0.8	3.1	2.8	2.5	1.2	−0.5	−1.8	−2.6	−3.3	−4.0	−4.2	−4.7	−5.0	−5.1	−1.96
19	−5.3	−5.9	−6.4	−6.8	−6.6	−6.7	−6.8	−6.5	−4.0	−2.9	1.3	1.1	2.0	1.8	1.3	−0.5	−0.7	−1.4	−0.8	−0.9	−1.7	−2.9	−2.8	−2.1	−2.65
20	−2.6	−2.5	−1.6	−1.3	−1.1	−0.9	−0.6	−0.7	0.0	2.2	4.5	8.8	6.1	4.1	3.4	4.6	5.4	3.1	3.2	2.9	2.4	2.8	3.6	3.8	2.07
21	3.9	3.1	3.0	3.2	3.3	3.9	5.1	5.8	4.4	5.8	7.3	10.7	10.1	9.1	7.9	8.2	10.8	11.2	11.6	10.5	10.3	10.0	9.6	7.2	7.33
22	6.5	5.1	5.0	4.4	4.6	4.3	5.0	4.3	4.6	5.1	6.4	5.6	7.0	6.7	6.8	5.4	4.9	4.4	3.7	3.4	3.5	2.3	3.5	4.3	4.87
23	3.7	4.3	6.0	7.0	6.0	6.5	4.6	4.2	5.4	6.9	6.2	6.0	4.4	1.3	1.3	2.0	2.0	1.9	1.6	1.1	0.9	1.3	2.1	1.6	3.68
24	2.0	1.7	2.6	3.2	3.3	3.7	3.3	4.1	4.6	4.9	5.6	5.6	4.6	5.1	5.1	3.8	2.1	2.5	2.9	2.9	3.0	2.9	2.6	2.7	3.53
25	2.8	2.8	2.4	2.3	1.9	2.2	2.2	1.2	1.8	2.2	2.4	3.0	3.2	3.5	4.8	3.9	3.3	3.6	3.4	3.5	4.6	5.1	5.2	6.3	3.23
26	6.9	8.1	8.4	8.6	9.0	8.4	8.4	8.5	8.4	7.8	7.0	7.0	7.3	8.3	9.7	8.9	8.6	9.0	8.2	8.6	8.0	8.0	8.3	9.1	8.27
27	8.6	8.5	9.0	7.6	9.4	9.4	9.6	9.4	10.0	10.3	10.6	9.3	9.5	9.3	9.6	6.7	9.2	9.6	9.8	9.4	9.4	9.4	9.3	9.9	9.31
28	8.7	7.3	7.4	7.4	5.6	5.7	6.0	5.7	5.3	6.5	6.9	8.1	8.0	7.2	7.5	7.2	7.0	7.0	7.2	7.2	6.8	6.7	7.1	7.4	6.95
29	8.1	7.7	8.1	6.9	6.8	7.4	7.6	7.9	6.4	6.6	8.3	10.1	10.8	10.9	11.1	11.7	12.0	12.2	12.0	12.3	12.2	13.0	12.7	11.5	9.78
30	11.8	12.3	12.3	12.3	11.7	11.8	9.4	8.6	8.4	9.7	11.9	11.7	11.3	13.6	15.1	12.3	10.3	14.5	15.0	15.0	15.5	15.0	15.0	14.6	12.46
31	15.4	14.8	12.3	11.9	10.8	10.8	11.4	10.4	9.9	10.2	10.6	11.2	11.0	10.7	10.5	9.8	9.4	9.2	9.1	8.7	8.8	8.7	8.2	7.6	10.48
M.	0.08	0.04	0.09	0.00	−0.10	−0.10	−0.04	−0.07	0.21	1.13	1.89	2.60	2.55	2.39	2.21	1.40	1.21	1.15	0.94	0.80	0.66	0.51	0.55	0.40	0.85

1925. **Tägliche Maxima und Minima der Lufttemperaturen.** Zürich.

Tag	Januar		Februar		März		April		Mai		Juni		Juli		August		September		Oktober		November		Dezember	
	Max.	Min.	Max.	Min.	Max.	Min.	Max.	Min.	Max.	Min.	Max.	Min.	Max.	Min.	Max.	Min.	Max.	Min.	Max.	Min.	Max.	Min.	Max.	Min.
1	8.0	2.2	6.0	0.9	4.1	-0.1	15.5	5.2	12.3	4.9	28.5	11.4	26.2	10.3	24.8	15.2	**25.3**	10.3	12.5	9.1	6.4	3.6	4.0	-0.2
2	11.4	0.8	4.0	-1.2	6.0	-0.4	16.6	4.6	12.0	2.9	28.7	14.1	26.2	11.4	17.3	10.9	22.4	13.9	16.3	8.9	9.0	4.8	3.3	-2.0
3	**14.9**	5.2	6.3	**-1.6**	8.0	3.0	19.1	3.7	14.2	**0.7**	18.7	9.6	27.4	13.1	21.5	10.2	20.3	12.1	18.7	10.0	13.8	6.5	-1.0	-6.9
4	14.7	5.2	5.5	1.5	4.6	1.0	17.2	5.4	17.7	2.0	23.7	8.4	24.5	12.1	24.4	**7.4**	17.6	8.5	20.6	12.7	**20.6**	10.8	-4.5	-10.2
5	8.5	1.3	9.8	-0.9	4.4	-1.7	18.5	2.5	21.8	7.1	26.7	9.8	19.4	12.7	24.2	14.5	16.6	5.8	17.8	11.0	13.0	9.9	-4.7	**-14.3**
6	6.9	-0.2	11.7	**-1.6**	3.7	-1.9	20.6	2.8	13.6	6.5	27.7	11.4	20.2	13.7	23.8	14.0	17.6	5.7	17.5	8.1	10.0	5.7	-7.7	-12.1
7	3.0	-2.4	6.2	-0.1	7.8	2.5	18.2	6.4	17.6	5.7	26.8	10.0	22.7	13.2	26.9	13.2	14.5	8.1	**21.4**	8.5	5.8	2.6	-7.2	-11.4
8	4.9	-2.5	5.8	**-1.6**	11.6	1.9	12.9	6.8	18.2	6.3	27.4	9.5	25.3	13.0	28.4	13.4	**18.4**	4.1	14.8	8.2	10.7	4.8	-5.0	-8.8
9	5.8	-2.7	11.9	1.6	3.7	-3.3	17.9	7.3	17.1	7.3	26.5	10.5	16.7	12.2	33.5	14.9	19.2	6.5	9.4	6.7	8.6	2.7	4.8	-7.5
10	6.8	-1.6	13.5	2.7	0.9	-3.6	12.8	7.3	17.0	8.0	27.2	12.6	17.8	10.7	**33.6**	16.6	19.3	7.5	9.8	6.4	4.9	0.1	6.9	2.2
11	4.6	-3.2	13.3	-0.2	2.9	-4.9	10.5	7.4	10.5	8.3	28.6	12.9	23.3	**8.7**	25.6	12.3	16.4	7.5	10.4	7.1	3.4	0.3	8.3	4.0
12	2.9	-4.6	15.2	1.1	4.0	-5.6	18.2	7.3	12.6	8.2	**31.1**	12.9	23.2	11.5	18.1	10.0	13.5	5.3	13.2	4.3	3.2	*1.3	4.3	-0.4
13	-2.1	-4.9	10.6	1.2	0.4	**-8.6**	16.0	6.7	20.8	7.8	27.1	13.4	23.0	9.7	22.8	10.9	15.3	6.8	14.9	1.6	2.8	*1.1	4.6	-1.3
14	-2.5	**-5.1**	5.2	-0.4	-0.2	-6.2	13.7	6.2	24.3	9.7	25.8	12.6	22.3	10.0	23.7	11.7	15.8	4.8	10.6	0.4	1.9	1.0	1.4	-2.4
15	1.9	-4.6	**18.2**	2.1	3.3	-1.3	13.1	5.9	25.3	10.3	24.1	12.7	23.2	11.7	27.9	13.2	15.9	4.9	10.4	-1.5	3.8	-0.9	0.7	-4.4
16	4.2	1.3	6.8	1.4	3.0	-5.6	11.6	4.1	27.9	10.7	28.5	10.1	24.4	13.1	21.8	10.5	18.8	**3.1**	8.0	**-2.0**	3.7	-2.6	-1.5	-11.2
17	3.0	1.9	9.5	0.3	2.6	-6.9	10.0	3.5	**28.1**	11.8	27.9	15.0	27.1	13.2	26.1	9.0	12.5	8.3	12.8	4.5	1.8	0.7	-3.5	-10.7
18	3.6	2.0	9.5	0.8	3.3	-3.7	16.6	1.4	24.1	12.8	23.3	12.7	27.3	12.9	30.0	12.7	18.5	11.1	18.9	8.7	2.7	0.2	4.1	-5.4
19	2.2	0.7	9.1	-1.0	6.5	-6.2	**23.4**	8.5	25.3	10.9	23.0	10.3	29.4	16.5	21.9	15.0	24.4	10.0	14.5	8.0	1.5	0.1	4.3	-7.0
20	0.7	-0.7	5.6	-0.3	8.9	-3.6	12.1	9.8	22.4	8.2	23.4	**6.9**	30.2	15.8	22.0	13.2	23.3	13.7	9.1	5.1	1.6	0.2	9.0	-2.7
21	2.2	-2.0	5.3	-0.6	6.5	-0.3	14.0	6.9	24.8	8.4	23.7	10.9	31.1	15.2	23.2	12.9	21.2	12.7	**21.4**	7.2	0.8	-0.3	11.9	2.7
22	-1.3	-3.2	1.4	-0.5	3.9	-0.6	14.1	3.8	25.1	10.5	17.8	12.3	**33.0**	18.0	21.1	12.8	23.5	12.6	19.1	7.3	0.8	-0.7	7.3	2.3
23	0.4	-3.6	4.6	-1.3	3.2	-0.5	20.8	**0.8**	24.9	9.9	21.5	9.9	23.3	13.7	23.8	12.7	25.0	10.9	14.8	6.3	2.9	-1.0	7.2	0.5
24	5.2	-2.5	8.0	-0.4	3.7	0.7	10.3	4.1	13.9	8.7	16.5	8.5	25.2	13.1	20.1	12.8	10.9	8.4	9.9	5.6	1.8	-1.5	5.7	1.5
25	0.4	-1.3	8.4	0.8	4.5	1.7	7.9	3.1	21.9	6.1	18.9	7.6	21.4	15.0	17.7	13.2	16.2	5.7	16.5	6.2	3.6	-2.2	6.3	1.1
26	0.1	-1.6	9.4	-1.3	6.7	2.2	6.7	2.7	15.2	8.9	16.9	9.5	23.3	15.2	19.1	12.8	12.6	5.6	16.2	5.6	-0.4	-4.6	9.9	6.3
27	2.6	-1.4	12.1	3.8	13.2	3.3	4.7	1.3	22.0	8.0	17.8	10.1	18.0	12.0	22.2	9.8	14.0	5.9	15.6	3.5	-3.7	**-9.3**	10.8	6.6
28	9.2	1.5	12.6	0.9	9.0	1.3	11.4	3.0	19.9	11.0	19.8	10.3	22.7	10.8	20.3	12.8	12.7	5.4	16.6	6.6	-2.0	-7.4	10.0	4.7
29	9.3	0.4			5.5	1.2	14.0	3.5	16.4	10.6	21.7	10.0	26.5	13.0	24.6	13.0	12.1	5.0	18.0	5.4	-1.6	-4.3	13.2	6.3
30	7.4	3.2			11.9	0.9	13.2	1.3	23.1	10.5	23.7	8.9	24.6	15.0	29.1	13.5	12.0	7.6	13.8	2.5	3.8	-5.2	**16.0**	8.2
31	12.2	2.0			**15.0**	-0.9			26.0	10.8			21.4	14.6	23.1	10.7			8.1	2.8			15.5	7.6
Mittl. Max.	4.87		8.77		5.57		14.39		19.87		24.10		24.20		23.63		17.53		14.57		4.51		4.33	
Mittl. Min.	-0.66		0.22		-1.49		4.79		8.18		10.83		12.94		12.44		7.93		5.96		0.55		-2.09	
Differenz	5.53		8.55		7.06		9.60		11.69		13.27		11.26		11.19		9.60		8.61		3.96		6.42	
Abs. Max.	14.9		18.2		15.0		23.4		28.1		31.1		33.0		33.6		25.3		21.4		20.6		16.0	
Abs. Min.	-5.1		-1.6		-8.6		0.8		0.7		6.9		8.7		7.4		3.1		-2.0		-9.3		-14.3	
Differenz	20.0		19.8		23.6		22.6		27.4		24.2		24.3		26.2		22.2		23.4		29.9		30.3	

1925. **Uebersicht über den täglichen Gang der Temperatur.** Zürich.

Abweichungen vom Monatsmittel.

	Mittel	1^{30}	2^{30}	3^{30}	4^{30}	5^{30}	6^{30}	7^{30}	8^{30}	9^{30}	10^{30}	11^{30}	12^{30}	13^{30}	14^{30}	15^{30}	16^{30}	17^{30}	18^{30}	19^{30}	20^{30}	21^{30}	22^{30}	23^{30}	0^{30}
Jan.	1.84	-0.66	-0.70	-0.83	-0.89	-0.96	-1.15	-1.25	**-1.27**	-0.71	-0.05	0.82	1.56	**2.15**	2.09	1.73	1.33	0.68	0.27	-0.06	-0.24	-0.28	-0.39	-0.59	-0.66
Febr.	3.81	-1.58	-1.61	-1.75	-2.07	-2.21	**-2.27**	-2.19	-1.71	-0.58	0.63	2.07	3.14	**3.89**	3.84	3.23	2.76	1.77	0.49	-0.05	-0.53	-0.92	-1.19	-1.50	-1.63
März	1.61	-1.57	-1.71	-1.84	-1.91	-2.03	**-2.18**	-1.89	-1.34	-0.42	0.40	1.29	1.93	2.60	**2.75**	2.70	2.47	2.05	1.12	0.49	0.04	-0.25	-0.63	-0.96	-1.19
April	8.86	-2.24	-2.50	-2.68	-2.87	-3.16	**-3.25**	-2.61	-1.69	-0.18	1.08	2.07	3.07	3.49	3.98	**4.16**	3.68	3.11	1.82	0.49	-0.29	-0.82	-1.10	-1.56	-2.00
Mai	13.29	-3.45	-3.95	-4.15	**-4.50**	-4.49	-4.06	-2.79	-1.54	0.48	1.97	2.94	3.74	4.54	4.84	**5.45**	5.00	4.15	2.77	1.08	-0.21	-0.87	-1.72	-2.35	-2.89
Juni	16.76	-3.72	-4.24	-4.71	-5.15	**-5.20**	-4.34	-2.89	-1.62	0.68	2.48	3.93	4.58	4.91	5.32	**5.53**	5.30	4.39	2.67	1.41	-0.21	-1.22	-1.85	-2.67	-3.25
Juli	17.62	-3.06	-3.42	-3.71	-4.00	**-4.05**	-3.44	-2.45	-1.40	0.43	1.90	2.85	3.64	3.88	**4.52**	4.34	4.35	3.77	2.46	1.06	-0.33	-1.10	-1.66	-2.02	-2.59
Aug.	16.89	-2.58	-2.86	-3.00	-3.25	**-3.39**	-3.26	-2.35	-1.37	0.04	1.71	2.96	3.75	4.01	4.58	**4.67**	4.12	3.25	2.02	-0.06	-1.01	-1.48	-1.90	-2.24	-2.46
Sept.	11.67	-1.98	-2.20	-2.37	-2.63	**-2.80**	-2.67	-1.96	-1.29	0.15	1.49	2.65	3.85	**4.12**	3.99	3.65	3.06	2.09	0.65	-0.48	-0.88	-1.20	-1.56	-1.84	-1.95
Okt.	9.63	-1.64	-1.70	-2.01	-2.10	-2.31	**-2.44**	-2.25	-1.57	-0.44	0.92	2.20	3.05	3.70	**4.04**	3.61	2.91	1.45	0.45	-0.22	-0.62	-0.81	-1.15	-1.42	-1.58
Nov.	2.42	-0.38	-0.50	-0.69	-0.83	-0.78	-0.89	**-0.95**	-0.87	-0.41	0.31	0.97	1.28	**1.41**	1.32	1.14	0.77	0.33	0.15	0.00	-0.03	-0.15	-0.33	-0.40	-0.46
Dez.	0.85	-0.77	-0.81	-0.76	-0.85	**-0.95**	**-0.95**	-0.89	-0.92	-0.64	0.28	1.04	**1.75**	1.70	1.54	1.36	0.55	0.36	0.30	0.09	-0.05	-0.19	-0.34	-0.30	-0.45

Januar 1925. **Stündliche Barometerstände** (700 mm +). Zürich.

Tag	1 30	2 30	3 30	4 30	5 30	6 30	7 30	8 30	9 30	10 30	11 30	12 30	13 30	14 30	15 30	16 30	17 30	18 30	19 30	20 30	21 30	22 30	23 30	0 30	Tages-mittel
1	21.6	22.0	22.0	22.1	22.2	22.4	23.1	23.6	24.5	24.9	24.9	24.7	24.2	24.2	24.4	24.4	24.4	24.9	23.9	23.5	23.0	22.8	23.0	22.6	23.44
2	22.4	22.6	22.8	21.8	21.2	21.0	20.9	20.9	20.8	20.8	20.5	20.2	18.5	18.5	18.4	18.6	18.6	18.8	19.6	20.1	20.0	20.0	20.0	19.9	20.28
3	20.0	20.8	20.9	21.0	20.4	20.2	20.4	20.8	21.0	21.2	21.2	20.9	20.6	20.5	20.6	20.4	20.4	20.5	20.2	20.0	20.3	20.6	20.5	20.6	20.58
4	20.6	21.0	21.0	20.8	20.3	20.2	20.5	20.6	20.4	20.2	19.8	19.6	19.8	20.0	20.0	20.0	20.0	20.4	20.8	21.3	21.8	22.2	22.8	23.0	20.71
5	23.2	23.4	23.6	23.8	23.8	24.3	25.2	26.0	26.7	27.8	27.6	27.4	27.2	27.1	27.8	27.5	27.7	28.0	28.1	28.1	28.1	28.2	28.1	28.1	26.49
6	27.9	27.6	27.4	27.0	26.7	26.5	26.4	26.5	26.6	26.9	26.8	26.2	25.7	25.9	26.0	25.9	26.1	26.6	27.2	27.4	28.1	28.4	28.9	29.2	27.00
7	29.7	30.0	30.4	30.1	30.2	30.5	30.7	31.1	31.2	31.4	31.5	31.3	30.9	30.8	30.7	30.6	30.7	30.7	30.7	30.9	31.1	31.1	31.0	30.9	30.76
8	30.8	30.5	30.4	30.1	29.8	29.6	29.8	29.8	29.7	29.3	29.7	27.6	26.9	26.8	26.8	26.8	26.7	26.5	26.4	26.2	25.5	25.5	25.2	24.7	27.98
9	24.5	24.8	24.0	23.6	23.5	23.5	23.3	23.2	23.3	23.2	23.2	23.0	23.0	23.9	24.4	24.7	25.0	25.2	25.8	26.4	26.7	27.2	27.7	27.8	24.60
10	28.0	28.5	28.9	29.1	29.4	29.8	30.2	30.2	30.6	30.7	30.4	29.9	29.7	29.6	29.8	29.9	30.1	30.7	30.9	30.9	30.9	30.8	30.6	30.0	29.98
11	29.4	29.2	29.2	28.8	29.2	29.6	29.6	29.6	29.9	30.2	30.2	30.0	29.8	29.7	29.8	30.0	30.0	30.0	30.0	30.2	30.0	30.4	30.4	30.3	29.81
12	30.2	30.2	30.1	29.8	29.5	29.6	29.5	29.4	29.4	29.5	29.3	28.7	28.2	27.7	27.7	27.5	27.4	27.4	27.4	27.2	27.2	27.1	27.1	27.1	28.51
13	28.1	27.3	27.4	27.4	27.5	27.8	28.0	28.2	28.4	28.4	28.3	28.1	27.7	27.5	27.5	27.6	27.9	28.1	28.3	28.5	28.6	28.9	28.9	28.6	28.00
14	28.1	28.1	28.2	28.6	28.8	28.9	29.2	29.3	29.6	29.8	29.8	29.4	29.9	29.0	29.1	29.4	29.6	30.2	30.4	30.7	30.9	31.1	31.2	31.5	29.59
15	31.5	31.3	31.3	31.5	31.8	31.8	32.2	32.5	32.9	33.3	33.5	33.3	33.2	32.8	33.0	33.4	33.8	34.2	34.4	34.6	34.5	34.5	34.6	34.7	33.11
16	34.9	34.9	34.9	34.9	34.9	34.9	35.4	35.7	35.9	35.9	35.6	35.4	35.0	34.8	34.8	34.8	34.8	34.8	34.8	35.0	34.9	34.8	34.8	34.6	35.05
17	34.2	34.0	33.8	33.7	33.6	33.7	33.9	34.1	34.4	34.6	34.8	34.3	34.0	34.1	34.0	34.1	34.3	34.5	34.7	34.8	34.8	34.9	34.9	35.0	34.29
18	34.9	34.8	34.8	34.8	34.9	34.9	35.0	35.1	35.0	34.8	34.9	34.4	34.1	33.9	34.0	34.2	34.3	34.4	34.4	34.5	34.5	34.4	34.4	34.4	34.57
19	34.3	34.4	34.4	34.3	34.2	34.2	34.4	34.7	35.0	35.1	35.2	34.9	34.7	34.7	34.9	35.2	35.3	35.5	35.6	35.7	35.6	35.6	35.5	35.3	34.95
20	35.2	35.2	34.8	34.6	34.3	34.4	34.4	34.5	34.9	34.9	34.8	34.7	34.3	34.0	34.0	33.9	34.0	34.0	33.9	33.9	33.7	33.5	33.4	33.4	34.28
21	33.4	33.3	33.1	33.0	32.9	32.8	32.6	32.6	32.7	32.9	32.8	32.5	32.2	31.9	31.8	31.8	32.0	32.1	32.1	32.1	32.1	32.0	32.3	32.3	32.47
22	32.3	32.4	32.4	32.4	32.6	32.5	32.6	32.7	32.9	32.8	32.7	32.5	32.2	32.1	31.8	31.7	31.8	31.9	31.8	31.6	31.5	31.4	31.6	31.8	32.17
23	31.9	32.0	32.1	32.2	32.2	32.2	32.4	32.5	32.5	32.4	32.4	32.1	31.5	31.2	31.0	30.8	30.7	30.8	30.8	30.6	30.7	30.3	30.2	30.2	31.49
24	30.2	30.4	30.6	30.6	30.6	30.7	30.8	30.9	31.2	31.3	31.3	31.2	30.8	30.5	30.4	30.4	30.4	30.3	30.2	30.3	30.2	30.0	29.8	29.5	30.55
25	29.2	29.2	29.0	28.7	28.7	28.7	28.7	28.9	29.2	29.5	29.6	29.4	29.2	29.2	29.2	29.2	29.2	29.5	29.8	29.9	29.8	29.8	30.0	30.0	29.32
26	30.0	30.2	30.1	29.8	29.6	29.9	30.0	30.1	30.1	30.2	30.3	30.2	29.9	29.8	29.7	29.6	29.5	29.4	29.4	29.4	29.2	29.1	29.0	28.8	29.79
27	28.6	28.3	28.0	27.7	27.6	27.4	27.4	27.4	27.4	27.4	27.6	27.2	26.7	26.3	26.2	25.9	25.8	25.7	25.7	25.7	25.7	25.6	25.6	25.5	26.77
28	25.3	25.3	25.2	25.2	25.1	25.1	25.3	25.6	25.9	26.2	26.1	25.9	25.8	25.9	26.2	26.4	26.8	27.0	27.5	28.0	28.2	28.3	28.5	28.4	26.38
29	28.2	28.0	28.0	27.8	27.9	28.0	28.1	28.5	28.4	28.5	28.3	28.0	27.6	27.3	27.4	27.6	28.0	28.2	28.4	28.4	28.4	28.2	28.1	28.2	28.06
30	27.5	27.3	27.0	26.7	26.6	26.4	26.4	26.2	26.0	26.1	26.3	26.2	26.0	25.8	25.8	25.7	26.0	26.4	26.6	26.6	26.7	26.9	27.0	27.1	26.47
31	27.1	27.1	27.3	27.3	27.3	27.4	27.6	27.7	27.6	27.6	27.4	26.9	26.4	25.8	25.4	24.9	24.8	24.7	24.2	23.8	23.2	22.8	23.0	23.3	25.86
M.	28.78	28.83	28.81	28.68	28.68	28.67	28.84	28.99	29.16	29.27	29.24	28.91	28.55	28.43	28.46	28.48	28.58	28.73	28.84	28.91	28.91	28.92	28.97	28.98	28.81

Februar 1925. (700 mm +). Zürich.

Tag	1 30	2 30	3 30	4 30	5 30	6 30	7 30	8 30	9 30	10 30	11 30	12 30	13 30	14 30	15 30	16 30	17 30	18 30	19 30	20 30	21 30	22 30	23 30	0 30	Tages-mittel
1	23.0	23.1	23.0	22.4	22.6	22.5	22.5	22.7	23.2	24.0	24.4	24.8	24.9	25.3	25.4	25.4	25.8	26.2	26.6	27.0	27.4	27.4	27.0	27.1	24.74
2	27.2	27.6	27.6	27.4	27.3	27.4	27.5	27.8	28.2	28.6	28.9	29.0	29.1	29.2	29.4	29.7	30.2	30.7	31.1	31.2	31.1	31.1	31.3	31.5	29.17
3	31.4	31.7	31.6	31.2	31.1	31.2	31.2	31.5	31.7	32.1	32.2	31.9	31.5	31.2	31.2	31.1	31.4	31.5	31.8	31.8	31.9	31.9	31.8	32.1	31.55
4	31.6	31.9	31.1	31.6	31.4	31.3	31.4	31.7	32.0	32.2	32.5	32.4	31.9	31.7	31.7	31.8	31.7	31.9	32.0	32.2	32.2	32.0	32.0	32.0	31.84
5	31.7	31.5	31.3	31.2	31.2	31.2	31.3	31.2	31.3	31.1	31.0	30.4	29.8	29.3	29.0	28.7	28.5	28.5	28.2	27.9	27.7	27.3	27.0	27.0	29.72
6	26.8	26.6	26.4	26.1	25.8	25.5	25.3	25.3	25.3	25.2	25.0	24.2	23.5	22.8	22.2	21.8	21.3	21.3	21.2	20.9	20.9	20.6	20.2	20.0	23.50
7	19.7	19.6	19.3	18.9	18.5	18.3	18.1	18.1	17.9	17.8	18.2	18.2	18.5	18.3	18.8	19.2	19.9	20.8	21.1	21.8	22.0	22.3	22.4	22.4	19.61
8	22.6	22.7	22.4	22.3	22.3	22.4	22.6	22.6	22.2	22.0	22.0	21.4	20.7	20.0	19.8	19.7	19.7	19.9	20.3	20.9	21.2	21.2	21.3	21.2	21.39
9	21.2	21.4	21.2	21.2	21.4	21.6	22.1	22.5	23.2	23.7	23.9	23.8	23.6	23.4	23.6	23.4	23.6	24.0	24.3	24.2	24.0	24.0	23.8	23.7	23.03
10	23.6	23.8	24.0	24.1	24.6	24.8	25.2	25.5	25.8	26.0	26.1	25.6	24.9	24.2	23.9	23.7	23.4	23.4	23.4	23.2	22.8	22.5	22.2	21.6	24.10
11	21.0	20.6	20.2	20.1	20.3	20.3	20.3	20.2	20.0	19.8	19.4	19.1	18.4	18.0	17.6	17.0	17.0	16.6	16.7	16.5	16.1	15.7	15.5	15.0	18.39
12	14.8	14.7	14.4	14.6	14.8	14.7	14.3	13.9	13.8	13.6	13.5	13.6	13.4	13.2	13.3	13.3	13.6	14.2	14.9	15.5	15.9	16.0	16.0	16.1	14.42
13	16.2	16.1	15.6	15.0	14.2	13.8	13.5	13.2	12.8	12.3	12.2	11.3	10.4	09.7	09.3	09.0	08.6	08.1	07.6	07.2	07.0	07.0	06.7	06.4	10.97
14	05.9	05.8	05.8	05.9	05.8	04.6	05.4	06.0	06.4	06.9	07.0	06.5	06.4	07.8	09.2	09.3	09.1	09.1	09.1	08.7	08.8	08.0	07.7	07.5	07.20
15	06.8	06.2	05.6	05.2	04.8	04.2	04.0	04.0	03.6	02.9	02.8	02.8	02.3	02.4	03.4	03.8	05.1	06.3	07.7	08.9	10.0	10.8	11.3	12.0	05.70
16	12.4	12.9	12.8	12.7	12.8	12.6	13.3	13.4	13.8	13.4	13.7	13.4	13.1	12.9	13.2	13.3	13.5	13.9	14.2	14.2	14.6	14.8	15.1	15.3	13.53
17	15.4	15.6	15.3	15.3	15.6	15.6	15.8	16.0	15.9	15.9	16.0	15.7	15.3	15.1	15.0	14.9	14.8	15.1	15.4	15.8	16.3	16.9	17.2	17.4	15.72
18	17.6	17.5	17.3	17.1	17.4	17.8	18.3	18.4	18.4	18.7	19.0	18.8	18.4	18.1	17.9	17.9	17.9	18.0	18.3	18.2	18.3	18.3	18.2	18.3	18.09
19	18.3	18.0	17.8	17.7	17.6	17.4	17.4	17.5	17.6	17.8	17.8	17.4	16.8	16.4	15.9	15.6	15.5	15.5	15.7	15.7	15.8	15.9	15.7	15.7	16.77
20	15.4	15.1	14.7	14.4	14.6	14.6	15.0	15.3	15.4	15.4	15.7	15.4	15.0	15.0	14.6	14.4	14.4	14.2	14.4	14.5	14.5	14.8	14.8	14.2	14.78
21	14.1	14.0	13.7	13.4	13.3	13.0	13.0	13.0	13.0	12.9	12.9	12.8	12.4	12.0	12.0	12.0	12.0	12.1	12.0	12.0	12.0	12.0	11.9	12.0	12.63
22	12.1	12.0	12.0	11.9	11.9	11.9	11.9	12.2	12.3	12.4	12.2	12.1	12.1	12.1	12.1	12.4	12.6	12.9	13.1	13.1	13.1	13.1	13.0	12.9	12.39
23	12.7	12.7	12.4	12.2	12.1	11.9	11.8	11.5	10.9	10.4	10.2	09.8	09.5	09.4	09.5	09.4	09.4	09.8	09.9	10.0	10.3	10.6	10.8	11.0	10.76
24	11.2	11.1	11.2	11.3	11.3	12.1	12.5	12.8	13.2	13.6	13.8	13.5	13.2	13.0	12.6	12.1	11.8	11.8	11.8	11.8	12.0	12.1	12.2	12.4	12.29
25	12.4	12.3	12.1	11.7	11.4	11.1	10.8	10.4	09.8	09.5	09.8	10.1	09.9	09.4	09.4	09.4	09.8	10.4	11.1	11.6	12.1	12.4	12.5	12.5	10.90
26	12.3	12.0	11.7	11.1	10.6	10.8	09.9	09.3	08.7	07.7	07.4	06.6	06.0	05.4	04.7	04.7	05.0	05.5	04.9	04.8	04.5	04.5	05.0	05.6	07.43
27	05.2	05.3	05.5	05.5	05.5	05.8	06.1	06.4	06.4	06.3	06.2	06.2	06.0	05.8	05.6	05.6	05.7	06.0	06.6	07.1	07.3	07.5	08.0	08.4	06.25
28	08.7	08.9	09.0	09.0	09.3	09.7	10.1	10.4	10.7	10.8	11.0	10.9	10.5	10.2	10.0	09.8	09.7	09.7	09.7	09.9	09.8	09.7	09.5	09.4	09.85
M.	17.55	17.53	17.32	17.16	17.14	17.08	17.16	17.24	17.25	17.25	17.31	17.06	16.70	16.49	16.44	16.36	16.46	16.69	16.90	17.02	17.13	17.14	17.13	17.17	17.03

März 1925 — Stündliche Barometerstände (700 mm +). — Zürich.

Tag	1⁸⁰	2⁸⁰	3⁸⁰	4⁸⁰	5⁸⁰	6⁸⁰	7⁸⁰	8⁸⁰	9⁸⁰	10⁸⁰	11⁸⁰	12⁸⁰	13⁸⁰	14⁸⁰	15⁸⁰	16⁸⁰	17⁸⁰	18⁸⁰	19⁸⁰	20⁸⁰	21⁸⁰	22⁸⁰	23⁸⁰	0⁸⁰	Tagesmittel
1	09.2	09.3	09.0	08.6	08.4	08.1	08.1	08.3	08.6	09.1	09.4	09.5	09.5	09.8	10.0	10.2	10.4	10.7	10.9	11.0	11.2	11.3	11.5	11.7	09.74
2	11.9	12.3	12.6	12.9	13.1	13.1	13.5	13.8	13.8	14.3	14.6	14.1	13.9	13.2	13.0	12.7	12.5	12.5	12.2	11.8	11.5	11.8	10.7	09.8	12.71
3	09.4	08.6	08.6	08.5	08.6	08.8	09.5	10.2	10.0	10.1	10.7	11.0	10.9	10.9	11.2	11.6	12.2	12.5	13.1	13.4	13.7	13.8	14.0	14.8	11.08
4	14.5	14.5	14.7	14.9	14.8	15.2	15.4	16.0	16.3	16.6	17.1	17.8	17.6	17.7	18.0	18.1	18.6	19.3	19.8	20.3	20.4	20.8	21.0	21.0	17.50
5	21.1	21.3	21.3	21.0	21.1	21.4	21.8	22.4	23.1	23.2	22.9	22.7	22.5	22.6	22.9	22.8	22.5	22.8	23.4	23.3	23.3	23.5	23.8	22.9	22.46
6	22.6	22.4	22.0	22.0	22.0	21.6	21.4	21.1	20.9	21.0	21.0	20.8	20.5	20.3	19.8	20.0	19.8	19.9	20.2	20.4	20.3	20.2	19.9	19.8	20.83
7	19.6	19.3	18.8	18.8	18.8	18.7	18.6	18.6	18.6	18.5	18.3	18.3	18.0	17.7	17.4	17.4	17.3	17.4	17.7	17.7	17.7	17.5	17.1	16.5	18.10
8	16.3	16.0	15.9	15.4	15.5	15.3	15.3	15.2	15.2	15.0	14.8	14.2	13.6	13.2	12.8	12.8	12.8	13.1	13.3	13.5	14.3	14.5	14.8	15.0	14.49
9	15.0	15.2	15.2	15.2	15.6	15.7	16.1	16.3	16.6	16.9	17.0	17.4	17.2	17.5	17.8	18.0	18.5	19.1	19.8	20.3	20.6	21.0	21.3	21.4	17.70
10	21.5	21.7	21.4	21.5	21.6	21.8	22.1	22.3	22.4	22.6	22.7	22.7	22.7	22.7	22.8	22.6	22.5	22.6	22.8	22.9	22.9	23.1	23.5	23.6	22.46
11	23.8	23.9	23.7	23.9	23.9	23.7	23.8	23.8	23.6	23.4	23.2	22.8	22.2	21.6	21.0	20.6	20.4	20.4	20.3	20.3	20.1	19.9	19.6	19.3	22.05
12	19.0	18.6	18.3	18.0	18.1	18.3	18.6	18.8	18.9	18.9	19.0	19.0	18.7	18.6	18.4	18.4	18.6	18.7	18.7	19.0	19.8	19.8	20.4	21.1	18.88
13	21.9	22.6	23.3	23.9	24.6	25.4	26.0	27.0	27.4	27.4	27.6	27.6	27.8	27.8	27.8	27.7	27.8	28.0	28.1	28.1	28.2	28.1	28.0	27.9	26.66
14	27.4	27.1	26.8	26.6	26.2	26.0	25.8	25.6	25.2	25.0	25.0	25.0	24.6	24.2	23.7	23.3	23.1	23.0	22.9	22.9	23.0	22.8	22.5	22.3	24.58
15	22.0	21.6	21.8	21.2	21.2	21.2	21.3	21.6	21.6	21.9	22.2	22.2	22.1	22.1	22.2	22.2	22.2	22.6	23.2	23.8	24.4	25.0	25.7	26.1	22.54
16	26.4	26.5	26.3	26.4	26.7	27.2	27.5	27.7	28.0	28.3	28.5	28.7	28.8	28.9	28.9	29.2	29.4	29.7	29.9	30.2	30.3	30.2	30.0	29.5	28.47
17	29.1	28.7	28.5	28.5	28.4	28.1	27.9	27.7	26.4	25.7	25.1	24.5	24.1	23.6	23.4	23.3	23.1	23.1	22.8	22.8	22.8	22.8	22.6	22.5	25.23
18	22.4	22.2	22.1	22.8	22.5	22.9	23.3	23.5	23.9	24.2	24.2	24.4	24.3	24.3	24.3	24.5	24.7	25.0	25.4	25.6	25.9	25.8	26.0	26.1	24.16
19	26.3	25.9	25.9	25.8	25.9	26.0	26.2	26.2	26.0	25.8	25.5	25.3	24.9	24.6	24.5	24.4	24.3	24.3	24.5	24.3	24.3	24.1	24.0	23.7	25.11
20	23.8	23.0	22.6	22.3	22.1	22.2	22.5	22.5	22.1	21.7	21.5	21.1	20.7	20.2	19.5	19.0	18.7	18.6	18.6	18.6	18.3	18.1	17.8	17.4	20.52
21	17.3	16.7	16.3	15.9	15.9	15.8	15.7	15.8	16.0	15.9	15.7	15.3	15.1	14.7	14.4	14.4	14.0	14.0	14.2	14.6	14.5	14.6	14.6	14.7	15.25
22	14.7	14.6	14.4	14.2	14.1	14.1	14.2	14.2	14.3	14.3	14.4	14.4	14.0	13.7	13.9	14.1	14.2	14.8	15.0	15.2	15.2	15.4	15.4	15.3	14.50
23	15.2	15.1	15.2	15.5	15.6	15.9	16.3	16.2	16.5	16.4	16.8	17.1	16.9	16.6	16.4	16.7	16.8	17.0	17.3	17.3	17.3	17.2	16.9	16.8	16.45
24	16.7	16.5	16.2	16.2	16.0	16.1	16.4	16.5	16.7	16.5	16.8	16.9	17.0	17.1	17.0	16.7	16.7	16.9	16.9	17.0	17.2	17.2	17.3	17.3	16.74
25	17.1	16.8	16.2	15.8	15.6	15.6	15.5	15.3	15.3	15.2	14.8	14.6	14.2	13.7	13.2	12.9	12.6	12.6	12.4	12.4	12.2	11.7	11.4	11.0	14.08
26	10.8	10.3	09.9	09.3	08.9	08.7	08.6	08.5	08.1	07.8	07.6	07.2	06.8	06.7	06.1	06.1	06.4	06.4	06.8	07.2	07.5	07.6	07.9	08.2	07.89
27	08.8	08.1	08.8	08.6	08.6	08.7	08.8	08.8	08.9	08.9	08.6	08.5	08.6	08.5	08.6	09.0	09.6	10.4	11.0	11.7	12.3	12.7	13.0	13.0	09.65
28	13.5	13.7	13.8	13.8	14.0	14.4	14.8	15.2	15.4	15.8	15.8	16.0	16.1	16.3	16.5	16.6	16.9	17.3	17.7	18.3	18.8	19.4	19.8	20.4	16.26
29	20.7	20.9	20.9	21.1	21.3	21.9	22.3	22.6	23.1	23.1	23.4	23.3	22.8	22.7	22.7	22.7	22.9	23.1	23.5	23.9	24.1	24.4	24.9	25.0	22.80
30	25.0	25.1	24.9	24.9	25.0	25.0	25.2	25.3	25.4	25.5	25.4	25.0	24.5	24.0	23.6	23.2	23.0	23.0	22.9	23.0	23.0	23.0	22.7	22.4	24.17
31	22.0	21.8	21.6	21.5	21.5	21.6	21.6	21.6	21.4	21.2	21.0	20.6	20.0	19.6	19.1	18.8	18.7	18.9	19.1	19.4	19.6	19.7	19.8	20.1	20.42
M.	18.84	18.72	18.58	18.53	18.57	18.66	18.84	18.99	19.03	19.04	19.05	18.95	18.72	18.55	18.42	18.39	18.43	18.63	18.85	19.04	19.17	19.24	19.27	19.28	18.82

April 1925. — (700 mm +). — Zürich.

Tag	1⁸⁰	2⁸⁰	3⁸⁰	4⁸⁰	5⁸⁰	6⁸⁰	7⁸⁰	8⁸⁰	9⁸⁰	10⁸⁰	11⁸⁰	12⁸⁰	13⁸⁰	14⁸⁰	15⁸⁰	16⁸⁰	17⁸⁰	18⁸⁰	19⁸⁰	20⁸⁰	21⁸⁰	22⁸⁰	23⁸⁰	0⁸⁰	Tagesmittel
1	20.5	20.6	20.8	20.7	20.5	20.9	21.1	21.3	21.3	21.3	21.2	21.0	20.6	20.3	20.0	19.9	20.4	20.6	20.3	21.4	21.8	21.9	21.9	21.9	20.90
2	21.7	21.6	21.4	21.4	21.4	21.6	21.7	21.6	21.4	21.2	21.1	20.7	20.3	19.8	19.2	18.9	18.7	18.7	18.7	18.9	18.9	18.8	18.8	18.5	20.21
3	18.4	18.0	17.9	17.8	17.6	17.6	17.6	17.5	17.4	17.1	16.8	16.5	15.8	15.5	15.0	14.6	14.5	14.6	15.0	15.6	16.0	16.2	16.4	16.6	16.50
4	16.6	16.6	16.6	16.6	16.6	16.8	16.9	16.9	16.8	16.7	16.8	16.4	15.9	15.4	14.8	14.7	14.8	15.3	15.6	15.8	16.0	16.1	16.1	16.1	16.12
5	16.2	16.1	16.2	16.1	16.1	16.4	16.6	16.6	16.5	16.4	16.0	15.4	15.0	14.6	14.4	14.2	14.2	14.2	14.5	14.6	14.6	14.5	14.4	14.4	15.34
6	14.2	13.8	13.6	13.6	13.7	14.0	14.0	13.8	13.8	13.2	13.0	12.4	12.3	12.0	11.8	11.8	11.9	12.1	12.3	12.4	12.4	12.2	12.3	12.1	12.86
7	12.1	12.2	12.2	12.0	12.1	12.1	12.2	12.2	12.1	12.1	11.8	11.5	11.4	11.1	10.9	10.9	11.0	11.1	11.4	12.2	12.4	12.4	12.6	12.8	11.87
8	12.9	12.8	12.9	12.8	12.9	13.1	13.2	13.1	13.3	13.3	13.1	13.0	13.0	13.0	12.8	12.6	12.8	13.2	13.8	14.5	14.6	15.0	14.8	15.2	13.41
9	15.2	15.2	15.5	15.7	15.8	15.9	16.2	16.3	16.2	15.9	15.7	15.4	15.0	14.6	14.1	13.9	13.8	13.7	13.9	14.2	14.2	14.8	14.3	14.4	14.98
10	14.4	14.6	15.0	15.2	15.4	15.9	16.2	16.4	16.6	16.8	16.7	16.6	16.6	16.4	16.3	16.3	16.4	16.7	17.0	17.5	17.6	17.7	17.6	17.5	16.39
11	17.4	17.4	17.3	17.2	17.3	17.6	17.8	17.9	18.1	18.2	18.2	18.1	18.1	17.9	17.7	17.7	17.6	17.7	17.9	18.2	18.1	18.0	18.1	17.9	17.81
12	17.7	17.5	17.5	17.3	17.2	17.3	17.3	17.3	17.2	17.0	16.7	16.3	16.0	15.7	15.6	15.5	15.4	15.4	15.7	16.3	16.4	16.2	16.2	16.3	16.54
13	16.3	16.3	16.3	16.2	16.3	16.5	16.7	16.9	17.1	17.2	17.1	17.0	16.7	16.4	16.1	16.0	16.1	16.5	16.9	17.3	17.7	17.9	18.0	18.1	16.82
14	18.0	18.0	18.0	17.9	17.9	18.0	18.2	18.3	18.5	18.5	18.4	18.2	18.1	18.1	18.2	18.5	19.0	19.4	19.9	20.6	21.0	21.2	21.3	21.3	18.94
15	21.1	20.9	20.8	20.7	20.7	20.7	20.8	21.0	21.1	21.1	21.2	21.0	20.7	20.2	20.1	20.1	19.6	19.6	19.4	19.2	18.7	18.0	17.4	16.4	20.02
16	15.8	15.2	14.8	14.4	14.0	13.4	13.0	12.6	12.9	13.5	14.0	14.2	15.1	14.6	14.0	14.4	14.2	15.2	14.8	15.0	15.4	15.0	15.0	15.6	14.42
17	15.6	15.8	16.2	16.4	16.6	17.0	17.5	18.0	18.4	19.1	19.6	19.9	19.9	20.1	20.1	20.1	20.4	20.6	20.8	20.9	21.2	21.2	21.1	21.0	19.06
18	20.6	20.3	20.0	19.8	19.4	19.4	19.4	19.0	18.6	18.1	17.6	16.8	16.2	15.7	15.4	15.2	15.0	14.5	14.5	15.0	15.3	15.5	15.7	15.4	17.18
19	15.5	15.5	15.6	15.7	15.9	16.1	16.4	16.7	17.3	17.3	17.0	16.5	16.2	15.3	14.7	14.5	14.3	14.1	14.0	14.1	14.4	13.2	14.6	14.5	15.39
20	14.5	14.5	15.5	15.3	15.0	14.8	15.3	15.8	15.9	15.5	15.5	16.2	15.6	15.6	15.2	15.2	15.0	14.8	14.6	14.8	14.5	12.8	12.2	11.4	14.84
21	10.6	10.0	09.7	10.5	11.7	13.0	13.2	13.8	14.3	14.3	14.6	14.7	14.7	15.1	15.3	15.5	15.6	15.8	16.0	16.3	16.5	16.4	16.6	16.6	14.20
22	16.8	16.9	17.0	17.1	17.3	18.3	18.9	19.2	19.8	20.2	20.5	20.6	20.7	20.7	20.8	20.8	21.0	21.0	21.1	21.4	21.4	21.2	21.1	20.8	19.77
23	20.5	20.1	19.9	19.8	20.0	20.1	20.2	20.2	20.2	20.0	19.5	18.8	18.1	17.3	16.5	15.8	15.8	14.8	14.4	14.7	14.8	15.1	15.1	15.0	17.76
24	14.7	14.5	14.4	14.3	14.1	13.9	13.3	13.2	13.4	13.5	13.7	13.5	13.4	13.4	13.2	13.3	13.6	13.8	14.1	14.4	14.5	14.2	14.1	13.8	13.85
25	13.5	13.0	12.8	12.6	12.4	12.3	12.1	11.7	11.6	11.5	11.4	11.3	11.0	10.8	10.8	10.8	10.6	10.6	10.6	10.6	10.6	10.2	09.9	09.8	11.35
26	09.4	08.9	08.6	08.4	08.3	08.4	08.5	08.4	08.4	08.3	08.5	08.5	08.7	08.8	08.8	08.7	08.9	08.8	09.1	09.4	09.5	09.5	09.6	09.6	08.86
27	09.6	09.5	09.5	09.7	10.3	10.7	11.1	11.4	11.6	11.7	12.0	12.3	12.5	12.7	13.0	13.4	13.8	14.4	15.0	15.3	15.7	15.8	16.1	16.2	12.63
28	16.2	16.0	15.9	15.7	15.3	15.6	15.2	14.6	14.4	13.9	13.4	12.9	12.7	12.1	11.5	11.3	11.0	10.8	10.9	10.6	11.5	11.7	12.1	12.3	13.23
29	12.5	12.8	13.5	13.7	14.4	14.8	15.3	15.4	15.8	16.0	16.4	16.6	16.7	17.0	17.1	17.3	17.4	17.8	18.3	18.6	18.7	18.5	18.5	18.4	16.81
30	18.2	18.0	17.6	17.3	17.1	17.2	17.4	17.2	17.2	17.0	17.0	16.7	16.7	16.5	16.1	16.1	16.0	15.8	15.6	15.4	15.1	14.4	14.8	12.5	16.35
M.	15.88	15.75	15.75	15.73	15.77	15.98	16.13	16.14	16.24	16.20	16.15	15.97	15.79	15.56	15.32	15.27	15.28	15.39	15.55	15.84	15.98	15.84	15.87	15.74	15.80

Mai 1925. **Stündliche Barometerstände** (700 mm +). Zürich.

Tag	1⁸⁰	2⁸⁰	3⁸⁰	4⁸⁰	5⁸⁰	6⁸⁰	7⁸⁰	8⁸⁰	9⁸⁰	10⁸⁰	11⁸⁰	12⁸⁰	13⁸⁰	14⁸⁰	15⁸⁰	16⁸⁰	17⁸⁰	18⁸⁰	19⁸⁰	20⁸⁰	21⁸⁰	22⁸⁰	23⁸⁰	0⁸⁰	Tages-mittel
1	12.8	12.2	12.2	11.2	10.9	10.7	11.1	12.0	12.8	13.0	13.3	13.8	13.4	13.5	13.6	13.5	14.1	15.0	15.5	16.2	16.4	16.8	16.8	16.9	13.65
2	16.8	17.0	17.1	17.2	17.6	18.2	18.7	19.2	19.5	19.8	20.1	20.3	20.5	20.7	20.8	21.1	21.3	21.6	22.2	22.8	23.2	23.4	23.5	23.3	20.25
3	23.1	23.0	22.9	22.7	22.8	22.8	22.8	22.7	22.2	22.0	21.7	21.4	21.1	20.7	20.5	20.4	20.2	20.2	20.1	20.2	19.9	19.6	19.5	19.4	21.33
4	19.4	19.1	19.2	19.2	19.4	19.4	19.6	19.4	19.2	18.8	18.6	18.4	18.1	17.8	17.8	17.6	17.5	17.4	17.5	17.8	17.8	17.5	17.5	17.2	18.38
5	16.9	16.7	16.4	16.0	16.0	15.9	16.0	15.7	15.6	15.4	15.0	14.4	13.9	13.4	12.8	12.4	12.2	12.1	12.5	12.9	13.7	14.5	14.8	14.8	14.58
6	15.1	15.3	15.4	15.6	15.7	15.8	16.0	16.0	15.8	15.7	15.8	16.0	15.9	15.6	15.4	15.3	15.3	15.8	15.6	15.4	15.4	15.2	15.1	14.9	15.58
7	14.5	14.4	14.2	14.2	14.3	14.4	14.7	14.9	15.1	14.8	14.9	14.7	14.6	14.3	13.9	13.4	13.1	13.1	13.1	13.3	14.7	15.0	15.5	15.8	14.37
8	16.0	15.9	15.7	15.5	15.4	15.4	15.6	15.5	15.1	15.0	14.4	14.4	14.3	14.0	13.8	13.4	12.9	14.2	15.7	16.5	17.0	17.0	17.0	17.2	15.29
9	17.2	17.1	17.1	17.0	17.0	17.2	17.3	17.4	17.4	17.3	17.4	17.2	16.9	16.7	16.2	15.8	15.5	15.3	15.2	15.5	15.7	16.0	16.7	16.7	16.62
10	16.6	16.5	16.4	16.4	16.4	16.6	16.6	16.8	16.7	16.7	16.6	16.2	16.1	16.0	16.0	16.2	16.4	16.6	17.1	17.6	17.8	17.7	17.7	17.5	16.72
11	17.6	17.4	17.3	17.2	17.3	17.5	17.7	18.0	18.3	18.3	18.3	18.7	18.9	18.9	18.9	19.0	19.2	19.2	19.4	19.6	19.8	19.8	19.8	19.8	18.53
12	19.8	19.7	19.6	19.6	20.0	19.8	20.3	20.5	20.7	20.8	20.8	20.8	21.0	21.1	21.3	21.5	21.6	21.8	22.1	22.4	22.6	22.6	22.6	22.4	21.06
13	22.4	22.0	21.9	21.8	22.2	22.4	22.6	22.7	22.7	22.6	22.5	22.4	22.1	21.8	21.6	21.4	21.4	21.5	21.6	21.7	21.8	21.7	21.2	20.8	21.95
14	20.5	20.1	19.9	20.0	20.2	20.5	20.7	20.8	20.6	20.4	20.2	19.8	19.7	19.4	19.1	19.1	19.1	19.1	19.2	19.2	19.1	19.0	19.0	18.9	19.73
15	18.4	18.2	18.0	17.8	17.8	17.9	18.0	18.1	18.0	17.8	17.6	17.3	17.1	16.9	16.6	16.4	16.2	16.1	16.1	16.2	16.3	16.4	16.3	16.2	17.15
16	16.0	16.0	16.0	16.0	16.2	16.4	16.3	16.1	15.9	15.7	15.7	15.5	15.0	14.7	14.2	14.0	14.0	14.2	14.3	14.7	14.9	15.0	15.1	14.9	15.28
17	14.9	15.1	15.1	15.3	15.6	15.8	15.8	15.7	15.4	15.0	14.8	14.3	13.7	13.4	12.8	12.9	12.8	12.8	12.9	13.0	13.1	13.5	13.8	13.9	14.23
18	14.1	14.3	14.4	14.5	14.6	14.9	15.0	14.9	14.7	14.7	14.5	14.0	14.0	13.4	13.2	12.9	12.9	13.0	13.6	13.9	14.2	15.0	15.4	15.6	14.24
19	15.5	15.6	15.6	15.6	15.6	15.8	15.9	15.9	15.6	15.7	15.7	15.4	15.0	14.7	14.4	14.2	13.8	14.0	14.0	14.4	14.9	15.0	15.4	15.6	15.14
20	15.6	15.7	15.8	16.0	16.5	16.6	17.1	17.2	17.2	17.2	17.1	17.0	16.8	16.7	16.5	16.4	16.2	16.3	16.6	17.0	17.3	17.5	17.5	17.5	16.72
21	17.8	17.8	17.2	17.2	17.4	17.5	17.6	17.6	17.6	17.6	17.4	17.0	16.8	16.4	16.1	15.9	15.8	15.8	16.2	16.8	17.2	17.2	17.1	16.6	16.94
22	16.4	16.2	16.0	16.0	16.0	16.0	16.1	16.3	16.3	16.1	15.8	15.4	14.8	14.3	13.8	13.6	13.9	14.4	14.7	15.0	15.5	15.5	15.2	14.8	15.34
23	14.3	13.9	13.7	13.6	13.8	13.9	13.9	13.7	13.3	13.1	12.8	12.4	11.8	11.2	10.8	10.7	10.2	10.3	10.4	10.5	10.5	10.1	09.4	09.3	11.98
24	09.0	09.2	10.0	11.4	12.8	13.3	13.9	14.2	14.6	14.6	14.8	14.6	14.6	14.7	14.3	14.3	14.5	14.5	14.5	15.1	15.6	15.5	15.5	15.8	13.78
25	15.2	15.1	15.1	15.0	14.9	15.1	15.1	15.1	14.9	14.6	14.4	14.2	14.0	13.6	13.6	13.6	13.3	13.5	13.8	14.2	15.3	15.3	15.4	15.6	14.58
26	15.3	15.3	15.2	15.4	15.7	16.2	16.6	16.9	17.2	17.4	17.8	17.9	17.9	17.7	17.4	17.4	17.4	17.5	17.6	18.0	18.4	18.4	18.4	18.4	17.14
27	18.5	18.6	18.4	18.4	18.3	18.4	18.4	18.6	18.3	18.0	17.6	17.3	16.8	16.6	16.0	15.4	15.2	15.1	15.0	15.0	15.2	15.2	15.0	14.8	16.84
28	14.0	14.2	14.0	13.8	13.8	13.0	13.0	13.2	12.9	12.4	12.3	12.1	12.0	11.9	11.9	11.9	11.0	10.8	10.5	10.5	10.7	10.2	10.2	10.6	12.15
29	11.5	11.8	11.9	12.4	13.0	14.0	14.7	15.3	15.8	16.4	17.0	17.3	17.7	18.2	18.6	19.0	19.5	20.2	20.6	21.2	21.8	22.2	22.6	22.6	17.30
30	22.7	22.8	23.0	23.4	23.4	23.7	24.0	24.2	24.5	24.6	24.6	24.4	24.1	24.0	23.8	23.8	23.8	24.2	24.6	25.0	25.4	25.8	26.1	26.4	24.26
31	26.5	26.7	26.8	27.0	27.4	27.5	27.7	27.5	27.1	26.9	26.6	26.2	25.9	25.6	25.4	25.2	25.0	25.0	25.0	25.1	25.2	25.0	25.0	24.8	26.09
M.	16.92	16.85	16.82	16.85	17.03	17.18	17.38	17.49	17.45	17.37	17.29	17.11	16.92	16.71	16.49	16.39	16.30	16.46	16.68	16.99	17.30	17.37	17.42	17.37	17.01

Juni 1925. (700 mm +). Zürich.

Tag	1⁸⁰	2⁸⁰	3⁸⁰	4⁸⁰	5⁸⁰	6⁸⁰	7⁸⁰	8⁸⁰	9⁸⁰	10⁸⁰	11⁸⁰	12⁸⁰	13⁸⁰	14⁸⁰	15⁸⁰	16⁸⁰	17⁸⁰	18⁸⁰	19⁸⁰	20⁸⁰	21⁸⁰	22⁸⁰	23⁸⁰	0⁸⁰	Tages-mittel
1	24.5	24.1	23.6	23.6	23.6	23.6	23.5	23.3	22.9	22.7	22.3	22.0	21.4	20.9	20.6	20.2	20.0	19.8	20.1	20.6	20.7	20.8	20.5	20.0	21.89
2	19.8	19.8	19.7	19.8	20.1	20.2	20.2	20.4	20.2	20.0	19.8	19.4	19.1	18.6	18.4	18.5	19.6	19.4	20.1	20.4	20.8	21.2	21.9	21.7	19.95
3	21.3	21.2	21.3	21.3	21.7	22.3	22.9	23.2	23.4	23.6	23.8	24.2	25.2	25.4	26.1	26.4	26.3	26.3	26.2	26.3	26.5	26.5	26.5	26.3	24.34
4	25.9	25.8	25.1	25.0	24.8	24.8	24.8	25.1	24.8	24.6	24.4	24.1	23.6	23.4	23.1	22.9	22.7	22.7	22.8	22.9	23.3	23.2	22.9	22.8	23.96
5	22.6	22.8	22.0	21.9	22.1	22.1	22.2	22.2	22.0	21.8	21.7	21.3	20.9	20.6	20.4	20.1	19.9	19.7	19.5	19.5	19.6	19.4	19.3	19.4	20.94
6	19.4	19.6	19.7	19.9	20.0	20.0	20.1	20.0	20.0	19.8	19.8	19.6	19.4	19.3	19.1	19.0	18.9	19.0	19.3	19.5	20.0	20.1	20.1	20.3	19.66
7	20.1	20.2	20.4	20.5	20.7	20.8	20.9	21.1	21.1	21.0	20.8	20.7	20.4	20.3	20.2	20.0	19.9	19.0	20.2	20.5	20.9	21.3	21.4	21.5	20.58
8	21.4	21.4	21.4	21.4	21.6	21.7	21.8	21.8	21.8	21.8	21.9	21.8	21.6	21.5	21.3	21.1	20.9	21.0	21.0	21.4	21.9	22.1	22.1	22.4	21.59
9	22.5	22.5	22.6	22.8	23.3	23.4	23.4	23.4	23.2	23.2	23.4	23.2	23.2	23.1	23.1	23.1	23.1	23.1	23.5	24.0	24.1	24.2	24.2	24.2	23.82
10	24.3	24.2	24.2	24.3	24.5	24.7	25.0	25.2	25.3	25.3	25.1	24.8	24.8	24.6	24.3	24.0	24.2	24.2	24.2	24.6	24.8	25.0	24.7	24.6	24.62
11	24.4	24.3	24.2	24.1	24.0	24.0	24.0	23.9	23.8	23.8	23.8	23.6	23.1	22.7	22.5	22.5	22.2	22.1	22.4	22.6	22.7	22.7	22.7	22.5	23.28
12	22.2	22.1	22.0	22.1	22.2	22.4	22.4	22.4	22.3	22.2	22.1	21.8	21.5	21.2	20.9	20.6	20.3	20.0	19.9	20.0	20.6	20.8	20.8	20.7	21.40
13	20.5	20.1	19.9	20.0	19.9	19.9	19.8	19.4	19.1	19.0	18.6	18.1	18.2	19.1	18.0	18.2	17.8	17.7	18.2	18.1	18.2	18.3	18.1	17.8	18.83
14	17.5	17.2	17.1	17.2	17.1	17.2	17.4	17.5	17.5	17.6	17.6	17.5	16.7	16.5	16.3	16.2	16.3	16.5	16.8	17.0	17.5	18.0	18.1	18.3	17.19
15	18.6	18.8	19.0	19.1	19.4	19.8	20.3	20.5	20.7	20.6	20.6	20.4	20.2	20.1	20.0	19.9	19.9	20.1	20.4	20.8	21.3	21.4	21.5	21.4	20.20
16	21.4	21.3	21.1	21.1	21.1	21.2	21.2	21.0	20.8	20.7	20.3	20.0	19.8	19.5	19.2	19.0	18.6	18.4	18.6	19.0	19.4	19.7	19.7	19.6	20.07
17	19.5	19.4	19.4	19.4	19.8	20.0	20.1	20.0	20.0	19.8	19.4	19.2	19.0	18.8	18.6	18.2	18.1	18.3	18.4	18.6	19.0	19.1	19.1	19.0	19.17
18	18.9	18.8	18.5	18.5	18.6	18.5	18.5	18.4	17.9	17.7	17.8	17.4	17.4	17.4	17.3	17.3	17.2	17.1	17.5	17.7	18.1	18.3	18.3	18.2	17.97
19	18.2	18.0	18.0	18.3	18.5	18.8	19.0	19.0	18.9	18.9	18.9	18.7	18.5	18.2	18.1	18.0	18.1	18.3	18.8	19.5	20.2	20.3	20.3	20.2	18.82
20	20.1	19.9	19.7	19.7	19.8	20.0	20.0	20.0	19.8	19.5	19.4	19.2	18.9	18.5	18.3	18.0	17.9	18.0	18.1	18.4	18.7	18.8	18.6	18.6	19.08
21	18.6	18.9	18.2	18.2	18.2	18.2	18.1	18.1	17.7	17.4	17.1	16.6	16.1	15.8	15.4	15.0	14.6	14.5	14.6	14.7	14.8	15.0	15.2	15.1	16.48
22	15.3	15.1	15.1	15.0	14.8	14.9	15.2	15.3	15.5	15.6	16.2	16.2	16.2	16.0	16.1	16.2	16.1	16.4	16.8	17.1	17.5	17.6	17.7	17.8	16.07
23	17.7	17.6	17.4	17.4	17.7	17.7	17.9	17.8	17.6	17.6	17.5	17.3	17.0	16.6	16.3	16.2	16.0	16.0	16.0	16.1	16.3	16.4	16.2	16.0	16.95
24	15.8	15.6	15.5	15.3	15.0	15.0	14.9	14.9	14.7	14.7	14.8	14.6	15.2	14.7	14.5	14.4	14.3	14.4	14.6	15.0	15.0	15.3	15.4	15.2	14.95
25	14.9	14.6	14.3	14.3	14.3	14.4	14.3	14.5	14.2	14.0	13.7	13.6	13.4	13.2	13.1	13.1	13.2	13.4	13.8	14.3	14.8	15.0	15.3	15.3	14.13
26	15.6	15.6	15.7	15.8	16.0	16.2	16.3	16.5	16.5	16.4	16.3	16.7	16.5	16.4	16.4	16.4	16.2	16.3	16.6	16.7	17.0	17.1	17.2	17.0	16.39
27	16.9	16.8	16.6	16.6	16.6	16.7	16.7	16.8	16.6	16.5	16.3	16.2	16.4	16.2	16.2	16.0	15.9	16.0	16.4	16.6	17.0	17.0	17.3	17.3	16.56
28	17.3	17.3	17.2	17.3	17.5	17.7	18.0	18.6	18.8	18.9	18.8	19.0	19.1	19.1	19.1	19.3	19.9	20.1	20.4	20.8	21.3	21.3	21.7	21.6	19.21
29	21.5	21.5	21.5	21.4	21.5	21.6	21.7	21.8	21.8	21.7	21.6	21.4	21.2	21.2	21.1	21.0	21.2	21.1	21.2	21.2	21.3	21.3	21.1	21.2	21.38
30	21.0	21.1	21.0	21.0	21.1	21.1	21.1	21.1	20.8	20.5	20.4	20.3	20.0	19.9	19.8	19.8	19.6	19.6	19.6	19.8	19.9	19.7	19.5	19.4	20.30
M.	19.92	19.80	19.71	19.74	19.85	19.96	20.06	20.10	19.99	19.90	19.80	19.63	19.47	19.29	19.13	19.04	18.96	18.95	19.20	19.46	19.77	19.91	19.91	19.85	19.64

Juli 1925. **Stündliche Barometerstände** (700 mm +). Zürich.

Tag	1³⁰	2³⁰	3³⁰	4³⁰	5³⁰	6³⁰	7³⁰	8³⁰	9³⁰	10³⁰	11³⁰	12³⁰	13³⁰	14³⁰	15³⁰	16³⁰	17³⁰	18³⁰	19³⁰	20³⁰	21³⁰	22³⁰	23³⁰	0³⁰	Tagesmittel
1	19.2	19.1	18.9	18.9	18.9	18.9	18.9	18.8	18.6	18.4	18.1	17.7	17.3	16.9	16.5	16.0	15.7	15.4	15.3	15.3	15.5	15.5	15.3	15.1	17.26
2	14.9	14.6	14.3	14.3	14.2	14.2	14.0	13.8	13.4	12.9	12.7	12.6	12.4	12.2	12.0	11.8	11.5	11.5	11.5	11.7	11.8	11.9	11.8	11.6	12.83
3	11.8	11.4	11.3	11.2	11.0	11.0	10.9	10.6	10.2	09.7	09.6	09.2	08.8	08.5	08.2	**07.8**	**07.8**	08.0	08.4	09.8	10.7	11.2	11.8	12.1	10.04
4	12.8	13.1	13.3	13.6	13.8	14.3	14.8	15.1	15.2	15.7	15.9	15.9	15.8	15.6	15.3	14.9	14.8	15.0	14.9	15.8	16.8	17.3	17.3	17.2	15.15
5	16.7	16.7	16.5	16.6	17.2	17.1	17.4	18.0	17.9	18.1	18.4	18.6	18.7	18.8	18.9	18.9	18.8	18.9	19.2	19.4	19.9	20.2	20.2	20.4	18.40
6	20.4	20.3	20.3	20.2	20.4	20.5	20.8	21.1	21.4	21.6	22.0	22.1	21.7	21.8	21.9	21.8	21.8	22.3	22.6	22.9	23.3	23.5	23.6	23.5	21.73
7	23.6	23.7	23.6	23.5	23.8	23.8	23.9	23.9	23.8	23.8	24.0	24.2	23.9	23.6	23.5	23.4	23.2	23.3	23.5	23.9	24.2	24.3	**24.6**	24.5	23.81
8	24.3	24.0	24.0	23.9	23.8	23.6	23.6	23.4	23.1	22.8	22.6	22.4	21.8	21.5	21.0	20.5	20.0	19.9	19.8	19.8	20.0	19.9	19.8	19.2	21.86
9	19.0	18.6	18.3	17.7	17.5	17.4	17.3	17.3	17.5	17.4	17.9	17.9	17.7	17.7	17.5	17.5	17.6	17.8	18.2	18.5	19.0	19.4	19.8	19.9	18.10
10	20.2	20.6	20.8	21.1	21.5	21.9	22.2	22.5	22.6	22.7	22.8	23.0	23.0	23.1	23.0	23.0	23.0	23.1	23.3	23.7	23.9	24.1	24.2	24.2	22.65
11	24.0	23.9	23.7	23.7	23.9	24.0	24.2	24.3	24.1	24.0	23.6	23.4	23.5	23.4	23.2	23.2	23.2	23.1	23.1	23.4	23.6	23.7	23.7	23.6	23.65
12	23.5	23.4	23.3	23.3	23.2	23.2	23.3	23.3	23.1	23.2	23.1	22.8	22.6	22.5	22.5	22.4	22.4	22.5	22.6	22.8	23.0	23.0	23.0	23.0	22.96
13	22.8	22.7	22.4	22.4	22.5	22.5	22.4	22.5	22.4	22.3	22.4	22.3	22.1	22.0	22.0	22.0	21.9	21.9	22.2	22.3	22.5	22.4	22.4	22.4	22.32
14	22.2	22.0	21.7	21.6	21.8	21.8	21.8	21.6	21.6	21.4	21.3	21.2	20.9	20.9	20.6	20.6	20.6	20.6	20.7	20.6	20.8	20.8	20.7	20.6	21.18
15	20.3	20.2	20.1	20.0	20.1	20.3	20.4	20.5	20.3	20.1	19.9	19.9	19.7	19.7	19.7	19.8	19.9	20.0	20.5	20.8	21.2	21.1	21.0	20.9	20.27
16	20.7	20.5	20.3	20.2	20.3	20.5	20.6	20.6	20.6	20.5	20.6	20.3	19.8	19.6	19.3	19.0	18.9	19.1	19.2	19.5	19.7	19.8	19.7	19.3	19.94
17	19.4	19.2	19.1	19.1	19.1	19.0	19.1	19.0	19.0	18.6	18.2	17.8	17.4	17.1	16.7	16.7	16.7	17.2	17.5	18.0	18.4	18.4	18.0	17.8	18.19
18	17.6	17.4	17.2	17.3	17.4	17.6	17.6	17.5	17.2	16.9	16.8	16.5	16.2	15.8	15.6	15.4	15.4	15.4	15.7	15.9	16.3	16.5	16.5	16.5	16.59
19	16.5	16.4	16.3	16.6	16.9	17.1	17.1	17.5	17.6	17.7	17.6	17.4	17.0	16.9	16.8	16.7	16.8	16.8	17.2	18.3	18.6	18.4	18.1	17.8	17.25
20	17.8	18.2	18.4	18.3	18.7	19.0	19.1	19.3	19.2	19.2	19.2	19.0	18.7	18.5	18.7	18.9	18.9	19.2	19.4	19.5	20.3	20.2	19.8	20.1	19.07
21	19.8	19.9	20.2	20.6	21.0	21.3	21.5	21.7	21.8	21.7	21.8	21.7	21.5	21.3	21.3	21.2	21.0	21.0	21.1	21.6	22.3	22.4	22.5	22.3	21.35
22	22.3	22.3	22.0	22.0	22.1	22.0	22.0	22.0	21.6	21.4	20.8	20.4	19.9	19.4	19.0	18.6	18.1	17.9	17.6	17.3	17.3	17.1	17.0	16.7	19.87
23	16.5	16.3	16.6	16.8	17.1	17.4	17.5	18.2	18.0	17.8	18.5	19.7	19.8	20.4	19.8	19.8	19.6	19.4	19.2	19.2	19.4	19.1	18.8	18.4	18.47
24	18.3	18.4	18.8	17.9	17.9	17.9	17.9	17.8	17.1	16.9	16.7	15.1	15.7	15.3	15.3	15.1	15.1	15.2	15.5	16.6	16.6	16.7	16.8	16.7	16.70
25	16.6	16.4	16.3	16.2	16.3	16.4	16.6	16.7	16.7	16.8	16.9	16.9	17.2	16.9	17.2	17.1	17.0	17.1	17.0	17.3	17.4	17.5	17.6	17.4	16.90
26	17.3	17.1	17.0	16.9	16.9	17.1	17.3	17.4	17.6	17.7	17.8	17.4	17.1	16.9	16.8	16.6	16.5	16.5	16.5	16.8	17.0	17.1	17.1	17.0	17.05
27	16.8	16.8	16.6	16.7	17.4	17.4	17.8	18.2	18.4	18.5	18.8	19.2	19.3	19.4	19.1	19.0	18.6	18.7	19.1	19.4	19.6	19.5	19.5	19.4	18.47
28	19.4	19.4	19.3	19.4	19.5	19.8	19.9	20.1	20.3	20.2	20.2	20.1	20.0	19.8	19.6	19.5	19.4	19.5	19.7	20.2	20.6	20.9	21.0	21.1	19.95
29	21.2	21.4	21.4	21.5	21.6	21.8	22.0	22.2	22.0	21.8	21.7	21.4	21.1	20.8	20.6	20.2	19.9	20.0	20.0	20.4	20.5	20.5	20.5	20.3	21.03
30	19.9	19.7	19.6	19.5	19.4	19.4	19.4	19.5	19.4	20.1	19.9	19.7	21.2	19.9	19.4	19.8	20.4	19.9	20.0	20.4	20.5	20.4	20.3	20.3	19.92
31	19.8	19.5	19.5	19.5	19.5	19.5	19.9	20.0	19.8	19.6	19.6	19.2	18.7	18.5	18.6	18.3	17.7	17.6	17.6	17.6	17.5	17.6	17.3	17.0	18.73
M.	19.21	19.14	19.05	19.05	19.18	19.28	19.39	19.50	19.46	19.34	19.33	19.19	19.05	18.85	18.70	18.57	18.46	18.51	18.65	18.97	19.30	19.37	19.34	19.24	19.09

August 1925. (700 mm +). Zürich.

Tag	1³⁰	2³⁰	3³⁰	4³⁰	5³⁰	6³⁰	7³⁰	8³⁰	9³⁰	10³⁰	11³⁰	12³⁰	13³⁰	14³⁰	15³⁰	16³⁰	17³⁰	18³⁰	19³⁰	20³⁰	21³⁰	22³⁰	23³⁰	0³⁰	Tagesmittel
1	16.6	16.9	16.8	16.7	17.1	17.3	17.5	17.8	17.8	17.7	17.7	17.3	17.0	16.9	17.0	17.1	16.8	16.4	16.6	17.2	17.5	17.4	17.2	16.6	17.12
2	16.1	15.2	14.7	14.2	13.9	13.5	13.2	12.9	13.2	13.2	13.4	13.9	14.2	14.4	14.8	15.7	16.1	16.5	16.9	17.7	18.5	19.1	19.6	20.2	15.46
3	20.4	20.6	21.2	21.6	22.0	22.4	22.9	23.2	23.7	23.9	23.9	23.8	23.5	23.2	22.9	22.7	22.3	22.0	22.0	22.2	22.0	22.1	21.9	21.6	22.42
4	21.1	20.4	20.1	19.4	19.0	19.0	19.4	19.7	19.5	19.0	18.5	17.5	16.8	15.2	14.9	15.4	15.0	14.4	14.6	14.2	15.7	16.2	16.0	16.0	17.38
5	15.3	15.4	15.4	14.9	14.5	14.8	14.7	14.5	14.5	14.5	14.5	14.2	14.1	14.0	13.9	13.9	14.1	14.6	15.0	15.7	16.4	16.7	16.9	16.9	14.97
6	17.0	17.0	16.9	17.0	17.3	17.5	17.7	17.9	18.1	18.3	18.2	18.2	18.2	18.3	18.5	18.7	18.9	19.1	19.4	20.0	20.7	21.1	21.5	21.8	18.64
7	21.9	22.0	22.2	22.3	22.5	22.8	22.9	23.1	23.2	23.3	23.3	23.2	23.0	22.8	22.8	22.7	22.6	22.7	22.7	23.0	23.1	23.3	23.3	23.4	22.84
8	23.4	23.5	23.5	23.6	23.7	23.8	24.0	24.0	24.3	24.4	24.8	23.9	23.8	23.6	23.5	23.3	23.1	22.9	22.9	23.3	23.4	23.4	23.2	23.1	23.58
9	23.0	22.8	22.6	22.5	22.6	22.7	22.7	22.5	22.4	22.4	22.3	22.0	21.7	21.4	21.1	21.0	20.8	20.7	20.8	21.2	21.4	21.5	21.5	21.4	21.88
10	21.5	21.3	21.2	21.0	20.9	20.7	20.8	20.9	20.6	20.5	20.5	20.3	20.0	19.8	19.4	19.2	18.9	18.5	18.5	18.6	18.4	18.3	18.2	18.3	19.87
11	18.6	19.3	19.0	19.4	20.7	20.5	20.2	20.7	20.0	19.0	19.0	19.8	19.8	20.5	20.7	21.6	21.2	21.3	22.0	22.6	22.9	24.2	24.6	24.8	20.94
12	25.8	24.6	25.2	25.3	25.3	25.6	25.6	25.8	26.0	25.9	25.6	25.9	25.6	25.4	25.1	24.8	24.7	24.8	24.7	24.7	24.6	24.7	24.7	24.5	25.20
13	24.1	24.1	24.0	23.7	23.8	24.0	23.8	23.7	23.7	23.7	23.8	23.8	23.5	23.4	23.2	23.2	23.1	23.2	23.3	23.7	23.6	23.5	23.5	23.5	23.62
14	23.1	23.1	23.0	23.2	23.3	23.4	23.5	23.4	23.5	23.5	23.4	23.2	23.1	22.9	22.8	22.7	22.6	22.6	22.6	22.9	22.9	23.0	22.9	22.9	23.06
15	22.8	22.7	22.7	22.8	22.5	22.7	22.8	22.8	22.7	22.7	22.5	22.2	21.9	21.6	21.6	21.6	21.6	21.6	21.8	22.2	22.3	22.3	22.2	22.3	22.28
16	22.0	22.0	22.2	22.2	22.5	22.6	22.9	23.2	23.5	23.7	23.5	23.4	23.5	23.7	24.0	24.2	24.2	24.3	24.5	24.8	24.9	24.8	24.6	24.5	23.57
17	24.1	24.0	23.7	23.6	23.6	23.6	23.6	23.4	23.6	23.4	23.1	22.7	22.5	22.2	21.9	21.7	21.4	21.3	21.4	21.5	21.5	21.3	21.1	21.0	22.55
18	20.7	20.4	20.2	20.0	20.0	19.9	19.9	19.8	19.7	19.6	19.0	18.4	18.0	17.6	18.0	18.5	18.4	18.3	18.4	18.3	18.9	18.3	17.7	17.0	18.96
19	16.5	15.7	15.0	15.7	16.1	16.8	16.9	17.0	17.7	17.7	17.7	17.7	17.4	17.3	16.9	16.8	17.9	17.4	17.4	17.6	17.7	17.8	17.9	17.9	17.10
20	17.6	17.5	17.2	17.0	17.0	17.1	17.2	17.3	17.8	17.2	16.8	16.3	16.5	16.2	16.1	16.1	16.1	16.1	16.1	16.4	16.6	16.6	16.9	16.9	16.75
21	16.6	16.4	16.4	16.4	16.5	16.6	16.9	17.0	17.1	17.0	16.8	16.9	16.8	16.4	16.1	15.9	15.8	15.5	15.4	15.6	15.8	15.9	16.0	16.1	16.33
22	15.8	15.7	15.7	15.5	15.3	15.1	14.9	14.5	14.1	14.2	14.5	14.9	15.5	15.3	15.1	14.8	14.7	14.8	15.1	15.7	16.2	16.2	16.4	16.5	15.27
23	16.6	16.9	16.9	17.0	17.0	17.1	17.2	17.1	16.9	16.9	16.5	16.1	15.8	15.2	14.8	14.5	14.4	14.4	14.5	15.0	15.4	15.6	15.1	14.8	15.90
24	14.3	13.9	13.6	12.9	12.3	12.4	12.8	12.5	12.5	12.4	12.6	12.6	12.9	12.5	11.7	12.0	11.8	11.8	11.8	11.9	11.7	12.0	12.3	12.3	12.46
25	12.2	11.9	11.8	11.7	11.4	11.4	**11.3**	11.4	11.5	11.5	11.8	12.0	12.6	12.9	13.2	13.8	14.1	14.6	15.2	15.8	16.3	16.7	17.0	17.2	13.80
26	17.2	17.4	17.5	17.8	18.0	18.3	18.5	18.9	19.5	19.8	20.1	20.3	20.5	20.7	21.2	21.6	22.1	22.3	22.9	23.4	23.6	23.7	23.6	23.8	20.53
27	23.9	24.1	24.3	24.4	24.5	24.6	24.6	24.6	24.7	24.6	24.6	24.5	24.4	24.3	24.1	24.2	24.0	24.0	24.2	24.6	24.7	24.7	24.8	24.7	24.42
28	24.6	24.5	24.4	24.3	24.4	24.4	24.5	24.6	24.9	25.1	25.0	24.9	25.0	24.9	24.9	25.0	25.1	25.3	25.5	25.9	26.0	26.1	26.3	26.2	25.07
29	26.0	25.9	26.0	26.1	26.1	26.2	26.3	26.2	26.2	26.2	26.2	25.9	25.7	25.3	25.0	24.9	25.0	25.2	25.6	25.9	25.9	25.9	25.9	25.7	25.80
30	25.6	25.6	25.6	25.7	25.8	26.0	26.3	26.5	26.6	26.6	**26.7**	26.6	26.5	26.4	26.2	26.2	26.1	25.8	26.2	**26.7**	26.6	26.5	26.3	26.3	26.23
31	26.5	26.4	26.4	26.1	26.1	26.2	26.3	26.4	26.6	26.4	26.4	26.2	25.9	25.6	25.5	25.6	25.8	26.0	26.3	26.5	26.5	26.5	26.4	26.3	26.20
M.	20.35	20.29	20.17	20.12	20.18	20.29	20.36	20.43	20.50	20.46	20.39	20.28	20.18	20.00	19.90	19.98	19.96	19.95	20.14	20.48	20.70	20.82	20.82	20.81	20.31

September 1925. **Stündliche Barometerstände** (700 mm +). Zürich.

Tag	1 30	2 30	3 30	4 30	5 30	6 30	7 30	8 30	9 30	10 30	11 30	12 30	13 30	14 30	15 30	16 30	17 30	18 30	19 30	20 30	21 30	22 30	23 30	0 30	Tagesmittel
1	26.3	26.1	26.0	25.7	25.5	25.4	25.3	25.3	25.2	25.0	24.7	24.1	23.7	23.2	22.8	22.6	22.4	22.1	22.2	22.4	22.4	22.3	22.0	21.5	23.93
2	20.9	20.8	20.7	20.7	20.6	20.6	20.6	20.6	20.9	21.2	21.3	21.3	21.3	21.4	21.5	21.6	21.6	21.6	21.9	22.2	22.2	22.3	22.1	21.7	21.32
3	21.0	20.6	20.4	20.2	20.1	19.9	19.6	19.4	19.2	19.0	18.6	17.9	17.4	17.2	17.0	16.9	16.8	16.8	17.0	17.2	17.6	17.8	17.9	17.8	18.47
4	17.8	18.0	18.3	18.5	18.7	19.0	19.1	19.2	19.2	19.0	18.8	18.2	17.9	17.4	17.2	17.0	16.9	17.4	17.7	18.1	18.7	19.1	19.6	19.8	18.36
5	20.1	20.1	20.1	19.9	19.9	20.3	20.4	20.3	20.3	20.2	20.1	19.9	19.8	19.8	19.6	19.6	19.6	19.8	20.0	20.5	20.4	20.4	20.2	19.8	20.05
6	19.5	19.2	19.0	18.8	18.6	18.7	18.7	18.7	18.8	18.7	18.4	18.3	18.2	18.3	18.4	18.4	18.4	18.2	18.2	18.6	18.9	19.1	19.3	19.8	18.72
7	20.3	20.5	20.6	20.8	21.2	21.7	22.1	22.5	22.8	23.1	23.1	22.9	22.9	22.8	22.8	22.7	22.7	22.8	23.1	23.4	23.4	23.4	23.4	23.8	22.43
8	22.9	22.7	22.3	22.0	22.0	22.0	22.0	21.9	21.7	21.6	21.4	21.1	20.8	20.5	20.2	20.1	19.9	19.9	20.2	20.6	20.7	20.7	20.8	20.6	21.19
9	20.3	20.2	20.1	20.0	20.1	20.3	20.4	20.4	20.3	19.9	19.7	19.8	18.9	18.7	18.6	18.6	18.5	18.3	18.5	18.5	18.4	18.3	18.2	17.9	19.27
10	17.8	17.7	17.6	17.3	17.1	17.0	17.0	16.8	16.7	16.2	15.9	15.6	15.3	15.0	15.0	15.0	15.0	15.2	15.6	16.1	16.3	16.6	16.5	16.4	16.28
11	16.3	16.2	16.0	16.2	16.5	17.0	17.4	17.8	18.0	17.8	17.8	17.6	17.3	17.1	17.1	17.3	17.4	17.6	18.0	18.4	18.4	18.4	18.3	18.2	17.42
12	18.2	18.2	18.0	17.6	17.6	17.7	17.7	18.1	18.3	18.8	18.8	18.2	18.1	18.2	18.2	18.5	18.9	19.4	20.2	20.8	21.1	21.3	21.4	21.5	18.91
13	21.6	21.6	21.6	21.8	22.2	22.7	23.2	23.6	24.1	24.3	24.4	24.3	24.1	24.0	24.3	24.8	24.8	25.2	25.8	26.2	26.2	26.4	26.2	26.1	24.14
14	26.1	26.0	26.1	26.1	26.1	26.4	26.5	26.7	26.9	26.9	26.8	26.5	26.1	25.6	25.6	25.6	25.6	26.0	26.2	26.2	26.2	26.1	25.9	25.8	26.17
15	25.5	25.3	25.0	24.9	25.0	25.2	25.4	25.4	25.6	25.6	25.4	25.2	25.0	24.8	24.5	24.4	24.2	24.2	24.2	24.3	24.5	24.5	24.5	24.4	24.87
16	24.4	24.3	24.1	24.1	24.1	24.2	24.4	24.4	24.5	24.4	24.2	23.9	23.6	23.2	22.8	22.4	22.4	22.4	22.6	22.8	22.9	23.0	22.9	22.8	23.53
17	22.7	22.5	22.1	21.7	21.7	21.8	21.9	21.8	21.5	21.4	21.3	21.1	21.0	20.7	20.2	20.0	19.6	19.7	19.6	19.6	19.4	19.3	19.2	19.2	20.79
18	19.0	19.0	18.9	18.8	18.8	19.0	19.2	19.3	19.7	19.8	19.8	19.5	19.4	19.8	19.9	19.7	19.8	20.1	20.3	20.5	20.6	20.4	20.1	19.6	19.63
19	18.5	19.4	19.1	19.0	18.8	19.0	19.0	18.8	18.9	18.7	18.5	18.0	17.7	17.2	16.8	16.3	16.1	16.0	15.8	16.3	16.3	16.8	17.2	17.6	17.78
20	17.7	18.0	18.3	18.5	18.8	19.0	19.5	20.2	20.3	20.1	20.2	19.9	19.1	18.7	17.9	18.3	19.1	19.5	19.0	18.6	18.4	17.8	17.6	16.9	18.81
21	16.8	16.4	16.2	15.8	15.0	15.8	16.7	17.3	17.6	17.4	17.2	16.9	16.5	16.0	15.7	15.4	15.4	15.9	16.4	17.4	17.7	17.8	18.0	18.0	16.64
22	18.0	18.2	18.0	17.9	17.6	17.4	17.6	17.6	17.5	17.1	17.0	16.4	15.9	15.7	15.4	15.0	14.5	14.1	14.0	14.0	13.6	12.8	12.3	12.2	15.82
23	12.8	12.2	12.0	11.7	11.4	11.1	10.8	10.6	10.6	10.7	10.6	10.4	10.4	10.6	11.3	11.4	11.9	12.8	13.0	13.4	13.6	13.6	14.0	13.8	11.84
24	13.0	12.8	12.9	12.9	12.7	12.9	12.9	13.3	13.9	14.6	14.7	15.2	15.4	15.9	16.0	16.3	16.9	17.5	18.0	18.7	19.3	19.6	20.1	20.3	15.68
25	20.7	20.8	21.0	21.2	21.4	22.0	22.3	22.6	22.8	23.0	22.9	22.6	22.4	22.2	22.4	22.6	22.8	22.8	23.0	23.2	23.0	22.8	22.9	23.0	22.35
26	22.9	22.5	22.2	22.0	21.8	21.7	21.3	21.2	21.2	21.0	21.1	21.3	21.3	21.2	21.2	21.2	21.1	21.2	21.4	21.7	21.7	21.6	22.1	22.1	21.58
27	22.6	23.0	23.2	23.4	23.6	23.8	24.0	24.3	24.6	24.6	24.4	24.4	24.4	24.0	23.6	23.7	23.8	24.1	24.3	24.4	24.5	24.5	24.5	24.5	24.00
28	24.4	24.3	24.3	24.3	24.1	24.2	24.3	24.7	25.0	24.9	24.8	24.4	24.2	24.1	24.1	24.0	24.2	24.2	24.8	24.8	24.7	24.4	24.3	23.8	24.39
29	23.8	23.4	23.4	23.5	23.4	23.6	23.9	24.0	24.0	23.4	23.1	22.9	22.2	21.8	21.8	22.0	22.0	22.2	22.2	22.4	22.1	22.0	21.6	21.2	22.74
30	21.0	20.6	20.4	20.4	20.4	20.6	20.6	20.6	20.6	20.6	20.5	20.6	20.6	20.8	21.1	21.4	21.8	22.3	22.9	23.4	23.5	23.7	23.8	23.9	21.50
M.	20.44	20.35	20.26	20.19	20.16	20.33	20.46	20.58	20.69	20.61	20.50	20.26	20.03	19.86	19.77	19.75	19.80	19.93	20.20	20.49	20.56	20.56	20.56	20.45	20.29

Oktober 1925. (700 mm +). Zürich.

Tag	1 30	2 30	3 30	4 30	5 30	6 30	7 30	8 30	9 30	10 30	11 30	12 30	13 30	14 30	15 30	16 30	17 30	18 30	19 30	20 30	21 30	22 30	23 30	0 30	Tagesmittel
1	24.0	24.0	24.1	24.3	24.5	24.7	25.1	25.2	25.2	25.3	25.2	25.0	25.0	24.8	24.7	24.6	24.6	24.7	24.9	24.9	24.8	24.8	24.7	24.4	24.73
2	24.1	23.8	23.7	23.8	24.0	24.2	24.4	24.6	24.6	24.6	24.6	24.5	24.4	24.4	24.2	24.3	24.4	24.6	24.6	24.9	25.1	25.1	25.0	24.7	24.44
3	24.7	24.4	24.4	24.2	24.2	24.3	24.5	24.7	24.8	24.7	24.4	24.2	23.9	23.7	23.5	23.4	23.4	23.5	23.6	23.8	23.9	24.0	24.1	23.9	24.09
4	23.9	23.9	24.0	24.0	24.0	24.2	24.3	24.7	25.0	25.2	25.2	24.8	24.6	24.3	24.1	24.0	24.2	24.4	24.9	25.4	25.4	25.4	25.4	25.3	24.61
5	25.0	25.1	25.1	25.1	25.2	25.3	25.5	25.9	26.1	26.1	26.1	26.0	25.8	25.8	25.7	25.7	25.7	25.9	26.1	26.1	26.1	26.1	26.2	26.1	25.74
6	26.0	25.9	25.5	25.3	25.3	25.2	25.3	25.5	25.6	25.5	25.5	25.3	25.1	24.8	24.6	24.5	24.4	24.4	24.4	24.4	24.4	24.4	24.2	24.0	24.98
7	23.6	23.4	23.2	23.1	23.1	23.1	23.4	23.7	23.7	23.6	23.3	22.8	22.3	21.9	21.6	21.4	21.3	21.5	21.6	21.8	21.9	22.0	21.9	21.8	22.54
8	21.6	21.4	21.3	21.4	21.6	21.7	21.8	21.9	22.0	21.9	21.9	21.7	21.5	21.3	21.0	21.1	21.2	21.4	22.0	22.4	23.0	23.0	22.9	23.1	21.84
9	23.1	23.1	23.3	23.4	23.5	23.6	23.9	24.2	24.4	24.4	24.4	24.4	24.3	24.5	24.7	24.7	24.8	25.1	25.2	25.2	25.3	25.2	25.2	25.0	24.37
10	25.0	24.9	24.8	24.7	24.7	24.7	24.7	24.6	24.5	24.5	24.4	24.1	23.6	23.3	23.1	22.7	22.6	22.7	22.6	22.4	22.2	21.9	21.6	21.4	23.57
11	21.3	21.0	20.5	20.3	20.1	20.0	20.1	20.1	20.1	20.0	19.7	19.3	18.8	18.5	18.3	18.2	18.2	18.4	18.4	18.2	18.0	17.6	17.4	17.2	19.15
12	17.0	16.7	16.6	16.5	16.4	16.2	16.2	16.1	16.0	15.8	15.8	15.4	15.1	14.8	14.8	14.9	15.0	15.5	15.8	15.9	16.1	16.1	15.9	15.8	15.85
13	15.6	15.4	15.3	15.4	15.5	15.4	15.7	15.9	16.0	15.9	15.8	15.3	15.0	14.8	14.6	14.6	14.6	14.6	15.0	15.1	15.0	15.0	14.5	14.8	15.18
14	13.9	13.6	13.0	13.1	13.1	13.3	13.3	13.7	13.9	13.9	14.0	14.2	14.9	15.4	16.0	16.6	17.2	18.4	18.8	19.1	19.5	19.8	20.0	20.2	15.79
15	20.2	20.3	20.2	20.3	20.4	20.7	21.2	21.6	21.9	21.9	22.0	21.4	21.0	20.9	20.8	20.8	20.9	21.5	21.8	21.9	22.2	22.5	22.5	22.5	21.81
16	22.4	22.2	21.7	21.6	21.6	21.7	21.6	21.9	22.0	21.9	21.8	22.0	21.6	21.0	21.1	21.0	21.3	21.9	22.3	22.7	23.1	23.3	23.4	23.2	22.01
17	23.0	23.0	22.7	22.5	22.7	22.6	22.7	22.9	23.0	22.9	23.1	22.7	22.5	22.4	22.2	22.2	22.2	22.5	22.5	22.2	22.2	22.0	21.9	21.8	22.52
18	21.8	21.5	21.0	20.8	20.7	20.6	20.5	20.6	20.6	20.6	20.2	19.6	19.0	18.7	18.2	17.7	17.6	18.0	18.2	18.1	18.0	17.9	17.6	17.5	19.88
19	17.8	17.0	16.7	16.8	17.2	17.0	17.0	17.0	17.2	17.6	17.9	18.1	18.2	18.3	18.4	18.6	18.9	19.6	19.9	20.2	20.5	20.5	20.2	20.2	18.85
20	20.2	20.4	20.6	20.6	20.5	20.6	20.8	21.0	21.3	21.5	21.6	21.4	21.3	21.0	20.9	20.9	20.8	20.8	20.8	20.9	20.9	20.9	20.8	20.9	20.89
21	20.7	20.8	19.8	19.6	19.6	19.6	19.6	19.7	19.6	19.4	19.3	18.9	18.3	17.7	17.4	17.2	17.1	17.1	17.0	16.7	16.6	16.6	16.3	16.1	18.34
22	16.1	15.8	15.4	15.4	15.2	15.1	15.4	15.5	15.6	15.3	15.0	14.8	14.2	13.5	12.6	11.8	11.0	10.5	09.9	09.5	09.1	08.0	07.0	06.0	12.81
23	05.4	05.2	05.7	05.2	06.1	06.7	08.0	08.9	08.8	08.2	07.7	07.2	06.7	06.4	06.2	06.6	06.6	06.7	06.9	06.7	06.5	05.9	05.5	04.6	06.60
24	04.4	04.2	03.4	03.2	02.6	03.2	04.6	05.4	05.6	05.4	05.6	05.6	05.3	05.4	05.6	05.9	06.2	07.0	07.3	07.5	07.5	07.6	07.7	07.8	05.58
25	07.9	07.9	08.0	08.1	08.4	08.4	08.6	09.0	09.2	09.4	09.8	10.0	10.2	10.6	11.0	11.6	12.6	13.6	14.4	15.0	15.7	16.4	17.0	17.7	11.27
26	18.2	18.8	19.3	19.5	19.8	20.2	20.7	21.1	21.1	21.1	21.0	20.8	20.7	20.4	20.4	20.6	20.6	20.6	20.4	20.2	20.1	20.0	19.9	19.9	20.22
27	20.2	19.9	19.9	19.8	19.1	18.8	18.9	19.2	19.0	19.0	18.8	18.6	18.2	17.9	17.7	17.5	17.7	17.9	18.1	18.1	18.3	18.6	18.6	18.7	18.67
28	19.2	19.2	19.5	19.6	19.8	19.8	20.1	20.7	21.1	21.2	21.4	21.3	21.2	21.2	21.4	21.5	21.6	22.1	22.1	22.3	22.4	22.3	22.1	22.2	21.05
29	22.2	22.1	21.8	22.0	22.0	21.8	22.2	22.3	22.3	22.2	22.2	21.8	21.5	20.8	20.6	20.5	20.5	20.6	20.8	20.8	20.8	20.7	20.5	20.3	21.38
30	20.2	19.9	19.6	19.5	19.5	19.3	19.4	19.7	19.7	19.7	19.6	19.0	18.5	18.3	17.9	17.8	18.0	18.3	18.3	18.4	18.6	18.7	18.9	18.8	18.98
31	18.8	18.7	18.6	18.8	18.8	18.7	18.8	18.9	19.0	18.9	19.0	18.8	18.4	18.2	18.2	18.2	18.4	18.7	18.9	19.1	19.3	19.5	19.6	19.6	18.84
M.	19.58	19.45	19.32	19.27	19.33	19.38	19.62	19.88	19.96	19.92	19.88	19.64	19.38	19.19	19.08	19.06	19.15	19.44	19.60	19.67	19.76	19.73	19.63	19.52	19.52

November 1925. **Stündliche Barometerstände** (700 mm +). **Zürich.**

Tag	1³⁰	2³⁰	3³⁰	4³⁰	5³⁰	6³⁰	7³⁰	8³⁰	9³⁰	10³⁰	11³⁰	12³⁰	13³⁰	14³⁰	15³⁰	16³⁰	17³⁰	18³⁰	19³⁰	20³⁰	21³⁰	22³⁰	23³⁰	0³⁰	Tages-mittel
1	19.7	19.6	19.7	19.6	19.7	19.9	20.1	20.4	20.6	20.5	20.5	19.9	19.7	19.6	19.4	19.4	19.6	19.9	20.0	19.8	19.5	19.3	19.0	18.9	19.76
2	18.9	18.9	18.9	18.9	18.9	18.8	18.8	18.7	18.4	18.1	18.0	17.6	17.4	17.3	17.7	18.1	18.4	18.8	19.1	19.6	20.1	20.2	20.2	20.4	18.76
3	20.3	20.6	20.6	20.4	20.5	20.5	20.7	20.8	20.6	20.7	20.7	20.5	20.6	20.5	20.4	20.3	20.3	20.4	20.7	20.6	20.5	20.6	20.6	20.8	20.55
4	21.0	21.0	20.8	20.7	20.3	20.9	20.8	20.8	20.7	20.8	20.8	20.5	20.2	20.2	20.1	20.0	20.8	21.0	21.0	21.1	21.8	21.8	21.4	21.1	20.86
5	21.0	21.1	20.7	20.5	20.2	19.8	19.6	20.1	20.3	20.1	19.4	19.1	18.5	17.8	17.8	17.6	17.3	17.4	17.3	17.0	16.8	16.8	16.7	16.7	18.73
6	16.3	16.3	16.2	16.0	15.7	16.2	16.8	16.9	17.1	17.3	17.5	17.3	17.3	17.3	17.4	17.5	17.4	17.5	17.4	17.2	17.2	17.0	16.2	15.6	16.85
7	15.2	14.7	13.8	13.4	12.4	11.8	11.2	10.5	09.5	08.5	07.7	07.1	06.1	05.7	05.3	04.7	03.8	02.8	02.3	01.6	01.0	00.2	99.6	99.2	07.00
8	98.8	98.0	97.2	96.7	97.1	97.0	97.2	97.4	97.6	97.6	97.6	97.2	96.8	96.6	96.4	96.6	96.6	96.7	96.7	96.6	96.7	96.5	96.2	95.7	96.98
9	95.7	95.6	95.2	94.9	94.5	94.2	94.4	95.9	97.2	97.9	98.8	00.2	01.5	02.4	03.0	03.3	04.8	05.8	06.7	07.2	08.1	08.7	08.9	09.2	01.08
10	09.4	09.8	09.9	10.2	10.4	11.0	11.6	12.3	12.8	13.2	13.7	13.9	14.1	14.4	15.0	15.6	16.0	16.6	17.0	17.5	17.6	17.8	17.8	18.1	13.99
11	18.2	18.3	18.2	18.2	18.2	18.4	18.8	19.2	19.5	20.0	20.1	20.0	20.0	20.1	20.4	20.3	20.5	20.7	20.7	20.7	20.6	20.5	20.4	20.2	19.68
12	19.8	19.8	19.3	19.2	18.9	18.4	18.5	18.6	18.6	18.6	18.6	18.5	18.7	18.6	18.8	18.8	19.2	19.2	19.4	19.6	19.5	19.4	19.4	19.5	19.04
13	19.5	19.7	19.5	19.3	19.3	19.3	19.3	19.3	19.3	19.1	18.6	18.6	18.5	18.3	18.3	18.2	18.3	18.3	18.5	18.5	18.6	18.6	18.6	18.8	18.85
14	18.8	18.8	18.7	18.6	18.6	18.4	18.6	18.8	19.1	19.1	18.9	18.8	18.7	18.8	18.9	18.9	19.2	19.2	19.5	19.8	20.1	20.2	20.3	20.5	19.14
15	20.4	20.5	20.3	20.4	20.8	21.2	21.6	22.2	22.4	22.7	22.6	22.4	22.2	21.9	22.1	22.5	23.1	23.5	23.6	23.5	23.8	23.7	23.7	23.8	22.23
16	23.8	23.7	23.6	23.4	23.3	23.5	23.5	23.6	23.8	24.0	23.8	23.5	23.4	23.3	23.5	23.5	23.5	23.7	23.7	23.6	23.9	23.7	23.6	23.5	23.59
17	23.4	23.5	23.3	23.1	23.1	23.1	23.1	23.1	23.0	23.2	23.2	23.1	22.9	22.9	23.1	23.2	23.6	23.6	23.8	23.8	23.9	23.9	23.7	23.7	23.35
18	23.7	23.6	23.4	23.2	23.2	23.2	23.4	23.6	23.8	23.8	23.7	23.5	23.4	23.5	23.6	23.7	23.9	24.2	24.5	24.7	24.7	24.7	24.7	24.7	23.85
19	24.5	24.5	24.5	24.5	24.6	24.7	24.9	25.3	25.5	25.6	25.4	25.2	25.1	25.1	25.2	25.8	25.9	26.0	25.8	26.0	26.0	26.1	26.0	26.2	25.34
20	26.4	26.3	26.0	25.5	25.7	25.7	25.9	26.4	26.8	26.9	26.6	26.5	26.2	25.8	25.7	25.7	26.2	26.4	26.3	26.3	26.3	26.1	26.0	25.9	26.15
21	25.4	25.2	24.9	24.7	24.4	24.2	24.1	24.1	24.0	23.8	23.6	23.1	22.6	22.2	22.1	22.1	21.9	21.7	21.5	21.8	21.1	20.8	20.8	20.6	22.92
22	20.1	19.8	19.4	19.0	18.6	18.5	18.5	18.5	18.4	18.4	18.0	17.5	17.0	16.6	16.4	16.8	16.8	16.2	16.2	16.1	16.2	16.2	16.1	15.7	17.50
23	15.4	15.5	15.4	15.0	15.0	15.0	15.2	15.3	15.2	15.1	14.8	14.4	14.3	14.1	14.2	14.4	14.5	15.0	15.2	15.3	15.5	15.3	15.1	15.1	14.97
24	15.0	15.1	15.3	15.4	15.6	15.8	16.2	16.5	16.9	17.2	17.2	17.1	17.1	17.1	17.2	17.3	17.3	17.4	17.6	17.5	17.5	17.3	17.0	16.9	16.69
25	16.4	16.3	16.0	15.8	15.6	15.4	15.2	15.3	15.1	14.4	13.9	13.0	12.0	11.1	10.4	09.6	08.7	08.4	07.9	07.7	07.6	08.1	08.7	09.3	12.16
26	09.7	10.2	10.5	10.4	10.4	10.7	11.3	12.8	13.0	13.7	14.0	14.6	15.1	15.8	16.6	17.4	18.1	18.8	19.3	19.8	20.6	21.2	21.3	21.0	15.24
27	20.7	20.3	20.2	19.9	19.4	18.8	18.1	17.6	17.1	17.0	16.0	15.0	14.2	13.6	12.9	12.3	12.1	11.9	11.6	11.2	10.8	10.8	10.5	10.0	15.08
28	09.5	09.4	08.9	08.2	07.8	07.5	07.8	07.5	07.5	07.4	07.0	06.4	06.1	06.0	06.1	06.2	06.4	06.8	07.4	07.4	07.6	07.6	07.8	07.6	07.41
29	07.4	07.5	07.6	07.5	07.5	07.7	08.0	08.4	08.6	08.8	08.8	08.8	08.7	08.8	09.0	09.4	09.4	09.7	10.0	10.7	11.5	12.5	13.3	13.8	09.91
30	14.3	14.8	15.1	15.4	15.8	16.0	16.0	16.3	16.4	16.2	15.9	15.4	14.9	14.6	14.4	13.8	13.4	12.8	12.6	12.0	11.6	11.2	10.4	10.2	14.15
M.	16.96	16.95	16.77	16.60	16.58	16.52	16.63	16.86	16.96	16.99	16.85	16.62	16.44	16.33	16.38	16.44	16.56	16.68	16.77	16.79	16.89	16.89	16.80	16.76	16.71

Dezember 1925. (700 mm +). **Zürich.**

Tag	1³⁰	2³⁰	3³⁰	4³⁰	5³⁰	6³⁰	7³⁰	8³⁰	9³⁰	10³⁰	11³⁰	12³⁰	13³⁰	14³⁰	15³⁰	16³⁰	17³⁰	18³⁰	19³⁰	20³⁰	21³⁰	22³⁰	23³⁰	0³⁰	Tages-mittel
1	10.2	10.4	10.9	11.3	11.6	11.9	12.4	12.9	13.1	13.3	13.3	13.1	13.0	12.7	12.9	13.2	13.1	13.2	13.9	14.4	15.1	15.8	16.2	16.5	13.10
2	16.8	17.4	17.4	17.5	17.6	17.9	18.2	18.5	19.0	19.6	19.6	19.8	19.8	19.8	19.8	19.8	20.1	20.2	20.0	20.1	20.0	19.9	19.8	19.8	19.10
3	19.7	19.8	19.7	19.4	19.4	19.5	19.7	20.2	20.6	20.9	21.0	21.1	21.1	21.0	21.3	21.5	22.0	23.0	23.8	24.8	25.5	26.0	26.5	26.9	21.85
4	27.8	27.9	28.4	28.9	29.3	29.7	30.3	30.7	31.0	31.4	31.2	31.1	31.1	31.3	31.5	31.5	31.6	31.9	32.0	32.1	32.2	32.2	32.3	32.4	30.80
5	32.6	32.7	32.6	32.6	32.8	32.9	33.0	33.1	33.1	33.1	32.7	32.2	31.8	31.7	31.7	32.0	32.1	32.2	32.2	32.2	32.2	32.0	32.1	32.1	32.40
6	31.9	31.8	31.3	31.1	31.1	31.0	30.6	30.5	30.5	30.6	30.0	29.4	29.2	28.7	28.4	28.1	28.1	28.2	28.2	28.2	28.0	27.9	27.7	27.2	29.49
7	26.8	26.4	26.2	26.1	26.0	25.9	25.9	25.9	26.0	26.2	26.1	25.7	25.4	25.1	25.2	25.2	25.2	25.2	25.2	25.1	25.0	24.9	24.9	24.8	25.60
8	24.6	24.5	24.4	24.1	23.7	23.3	23.0	22.7	22.3	21.9	21.8	21.4	20.4	19.6	19.3	18.7	18.5	18.6	18.9	19.1	19.3	18.9	18.6	18.2	21.08
9	18.1	18.5	18.8	18.5	18.4	18.6	18.8	19.1	19.6	19.7	19.7	19.6	19.0	18.8	18.7	18.8	18.8	19.1	19.0	19.2	19.0	18.8	18.6	18.4	18.89
10	18.2	17.9	17.4	17.3	16.9	16.8	16.6	16.5	16.4	16.4	15.9	15.5	15.3	15.2	15.7	16.1	16.5	16.7	16.7	16.7	16.7	16.5	16.5	16.4	16.53
11	16.2	16.1	16.2	16.0	15.9	16.0	16.1	16.0	16.1	16.0	15.8	15.2	15.0	14.8	14.8	14.9	14.8	14.7	14.7	14.7	14.6	14.5	14.5	14.2	15.32
12	13.9	13.8	13.8	13.7	13.6	13.5	13.5	13.8	14.2	14.6	14.9	15.0	15.1	15.1	15.3	15.6	15.9	16.2	16.6	16.8	16.8	16.8	16.8	16.8	15.09
13	16.7	16.7	16.7	16.6	16.5	16.4	16.5	16.5	16.6	16.5	16.3	15.8	15.3	15.1	15.1	15.2	15.3	15.4	15.4	15.4	15.5	15.5	15.5	15.2	15.90
14	14.7	14.8	14.4	14.3	14.1	14.1	14.1	14.2	14.2	14.4	14.3	14.2	14.2	14.3	14.4	14.5	14.5	14.7	14.8	14.9	15.1	15.0	15.0	14.8	14.50
15	14.6	14.4	14.2	13.9	13.7	13.6	13.7	14.0	14.2	14.7	14.8	14.8	14.8	14.8	15.3	15.8	16.5	17.0	17.7	18.4	18.8	19.4	20.0	20.4	15.80
16	20.8	21.1	21.5	21.6	21.8	22.1	22.5	23.0	24.0	24.2	24.1	24.3	24.4	24.7	25.0	25.2	25.5	25.9	26.3	26.5	26.8	26.9	27.2	27.3	24.28
17	27.3	27.6	27.6	27.8	27.6	28.0	28.0	28.4	28.6	28.7	28.6	28.4	27.9	27.8	27.8	27.7	27.4	27.3	27.5	27.7	27.7	27.6	27.5	27.1	27.82
18	26.9	27.0	26.9	26.7	26.4	26.1	25.8	25.7	25.7	25.5	25.5	25.0	24.3	23.8	23.3	23.0	22.7	22.2	21.8	21.5	21.1	20.7	20.6	20.0	24.09
19	19.3	18.8	18.1	17.5	16.8	16.4	16.0	15.4	15.0	15.1	14.8	14.2	13.4	12.5	12.0	11.4	10.8	10.4	09.5	08.6	08.1	07.2	06.6	05.8	13.06
20	05.0	04.7	04.3	03.8	02.4	01.4	00.3	99.6	99.0	98.9	98.1	97.2	96.7	96.4	97.4	98.0	96.8	96.9	96.7	96.9	96.7	98.8	98.8	99.7	99.85
21	99.1	98.7	99.7	99.2	98.8	99.8	00.5	99.9	99.8	99.9	99.9	99.8	99.8	99.8	00.2	00.8	00.6	01.5	02.4	04.2	05.6	06.4	06.8	06.6	01.24
22	05.8	05.5	05.3	04.6	02.4	01.8	01.1	00.4	00.9	01.3	03.8	05.7	04.3	03.5	03.2	03.3	03.4	03.2	03.4	03.2	02.5	02.4	04.6	06.0	03.40
23	06.0	05.8	06.0	05.7	05.7	05.6	06.7	08.0	08.2	08.8	08.8	09.2	09.7	11.0	13.0	15.2	16.4	17.1	17.8	18.6	18.8	18.8	18.8	18.6	11.60
24	18.4	18.2	18.3	18.0	17.4	17.0	17.0	16.7	17.0	17.2	17.0	16.5	16.3	16.0	16.5	17.6	18.2	18.9	18.9	19.2	19.5	19.6	19.7	19.6	17.86
25	19.4	19.3	19.2	18.8	18.5	18.1	17.4	16.7	15.9	15.3	14.3	13.2	12.7	12.1	11.7	12.0	12.2	12.1	12.3	12.7	12.7	12.6	12.8	12.6	14.78
26	12.3	12.5	12.8	13.0	13.1	13.3	13.8	14.2	14.7	15.3	15.3	14.8	14.1	14.0	14.9	16.2	17.2	17.6	18.4	19.2	19.9	19.8	19.9	19.4	15.65
27	19.1	18.6	18.4	17.9	17.7	17.8	17.8	17.8	17.8	17.8	17.2	16.9	16.4	15.9	15.6	15.2	14.5	13.8	13.2	12.6	12.9	12.9	13.2	13.0	16.00
28	13.4	14.2	14.4	14.6	15.0	14.7	15.4	16.1	17.0	17.6	18.0	17.6	17.6	18.0	18.3	18.5	18.7	18.7	18.8	18.6	18.6	18.5	18.7	18.3	17.05
29	17.8	17.8	17.8	17.6	17.4	17.0	17.7	18.2	18.9	18.9	19.0	18.9	19.0	19.1	19.0	19.2	19.2	19.4	19.4	19.4	19.4	19.4	19.6	19.8	18.70
30	19.6	19.2	19.2	19.1	19.3	18.9	18.8	18.7	18.5	18.9	17.9	16.8	15.9	15.5	14.8	14.6	14.2	14.1	14.5	14.7	14.6	14.0	13.7	14.1	16.62
31	14.1	14.8	15.4	15.4	16.8	16.8	17.2	18.2	19.0	19.7	20.4	20.6	20.6	20.8	21.0	21.4	21.6	22.0	22.2	22.6	23.1	23.5	23.8	23.7	19.78
M.	17.63	17.64	17.65	17.50	17.34	17.29	17.37	17.47	17.64	17.80	17.75	17.51	17.21	17.06	17.20	17.43	17.49	17.66	17.81	18.01	18.12	18.17	18.30	18.24	17.64

1925. **Tägliche Maxima und Minima der Barometerstände.** Zürich.

Tag	Januar		Februar		März		April		Mai		Juni		Juli		August		September		Oktober		November		Dezember	
	Max.	Min.	Max.	Min.	Max.	Min.	Max.	Min.	Max.	Min.	Max.	Min.	Max.	Min.	Max.	Min.	Max.	Min.	Max.	Min.	Max.	Min.	Max.	Min.
1	24.9	21.6	27.4	22.4	11.7	08.1	**21.9**	19.9	16.9	10.7	24.5	19.8	19.2	15.1	17.8	16.4	26.3	21.5	25.3	24.0	20.6	18.9	16.5	10.2
2	22.8	**18.4**	31.5	27.2	14.6	09.8	21.7	18.5	23.5	16.8	21.9	18.4	14.9	11.5	20.2	12.9	22.3	20.6	25.1	23.7	20.4	17.3	20.2	16.8
3	21.2	20.0	32.2	31.1	14.3	08.5	18.4	14.5	23.1	19.4	**26.5**	21.2	12.1	**07.8**	23.9	20.4	21.0	16.8	24.8	23.4	20.8	20.3	26.9	19.4
4	23.0	19.6	**32.5**	31.1	21.0	14.5	16.9	14.7	19.6	17.2	25.9	22.7	17.3	12.6	21.1	14.2	19.8	16.9	25.4	23.9	21.8	20.1	32.4	27.3
5	28.2	23.2	31.7	27.0	23.5	21.0	16.6	14.2	16.9	12.1	22.6	19.3	20.4	16.5	16.9	13.9	20.5	19.6	**26.2**	25.0	21.1	16.7	**33.1**	31.7
6	29.2	25.7	26.8	20.0	22.6	19.8	14.2	11.8	16.0	14.9	20.3	18.9	23.6	20.2	21.8	16.9	19.8	18.2	26.0	24.0	17.5	15.7	31.9	27.2
7	31.5	29.7	22.4	17.8	19.6	16.5	12.8	10.9	15.8	13.1	21.5	19.0	**24.6**	23.2	23.4	21.9	23.4	20.3	23.7	21.3	15.2	99.2	26.8	24.8
8	30.8	24.7	22.7	19.7	16.3	12.8	15.2	12.6	17.2	12.9	22.4	20.9	24.3	19.2	24.4	22.9	22.9	19.9	23.1	21.0	98.8	95.7	24.6	18.2
9	27.8	23.0	24.3	21.2	21.4	15.0	16.3	13.7	17.4	15.2	24.2	22.5	19.9	17.3	23.0	20.7	20.4	17.9	25.3	23.1	09.2	**94.2**	19.7	18.1
10	30.9	28.0	26.1	21.6	23.6	21.4	17.7	14.4	17.8	16.0	25.3	24.0	24.2	20.2	21.5	18.2	17.8	15.0	25.0	21.4	18.1	09.4	18.2	15.2
11	30.4	28.8	21.0	15.0	23.9	19.3	18.2	17.2	19.8	17.2	24.4	22.1	24.3	23.1	24.8	18.6	18.4	16.0	21.3	17.2	20.7	18.2	16.2	14.2
12	30.2	27.1	16.1	13.2	20.4	18.0	17.7	15.4	22.6	19.6	22.4	19.9	23.5	22.4	26.0	24.5	21.5	17.6	17.0	14.8	19.8	18.8	16.8	13.5
13	28.9	27.1	16.2	06.4	28.2	21.9	18.1	16.0	22.7	20.8	20.5	17.7	22.8	21.9	24.1	23.1	26.4	21.6	16.0	14.3	19.7	18.2	16.7	15.1
14	31.5	28.1	09.3	04.6	27.4	22.3	21.3	17.9	20.8	18.9	18.3	16.2	22.2	20.6	23.5	22.6	**26.9**	25.6	20.2	13.0	20.5	18.4	15.1	14.1
15	34.7	31.3	12.0	**02.3**	26.1	21.2	21.2	16.4	18.4	16.1	21.5	18.6	21.2	19.7	22.8	21.6	25.6	24.2	22.5	20.2	23.8	20.3	20.4	13.6
16	**35.9**	34.6	15.3	12.4	**30.3**	26.3	15.8	12.6	16.4	14.0	21.4	18.4	20.7	18.9	24.9	22.0	24.5	22.4	23.4	21.0	24.0	23.3	27.3	20.8
17	35.0	33.6	17.4	14.8	29.1	22.5	21.2	15.6	15.8	12.8	20.1	18.1	19.4	16.7	24.1	21.0	22.7	19.2	23.1	21.8	23.9	22.9	28.7	27.1
18	35.1	33.9	19.0	17.1	26.1	22.1	20.6	14.5	15.6	12.9	18.9	17.1	17.6	15.4	20.7	17.0	20.6	18.8	21.8	17.5	24.7	23.2	27.0	20.0
19	35.7	34.2	18.3	15.5	26.3	23.7	17.3	13.2	15.9	13.8	20.3	18.0	18.6	16.3	17.9	15.0	19.5	15.8	20.5	16.7	26.2	24.5	19.3	05.6
20	35.2	33.4	15.7	14.2	23.3	17.4	16.2	11.4	17.5	15.6	20.1	17.9	20.3	17.8	17.6	16.1	20.3	16.9	21.6	20.2	**26.9**	25.5	05.0	**96.4**
21	33.4	31.8	14.1	11.9	17.3	14.0	16.6	09.7	17.6	15.8	18.6	14.5	22.5	19.8	17.1	15.4	18.0	15.0	20.7	16.1	25.4	20.6	06.8	98.7
22	32.9	31.4	13.1	11.9	15.4	13.7	21.4	16.8	16.4	13.6	17.8	14.8	22.3	16.7	16.5	14.1	18.2	12.2	16.1	06.0	20.1	15.7	06.0	00.4
23	32.5	30.2	12.7	09.4	17.3	15.1	20.5	14.4	14.3	09.3	17.9	16.0	20.4	16.3	17.2	14.4	14.0	**10.4**	08.9	04.6	15.5	14.1	18.8	05.6
24	31.3	29.5	13.8	11.1	17.3	16.0	14.7	13.2	15.6	**09.0**	15.8	14.3	18.4	15.1	14.3	11.7	20.3	12.7	07.8	**02.6**	17.6	15.0	19.7	16.0
25	30.0	28.7	12.5	09.4	17.1	11.0	13.8	09.8	15.6	13.3	15.3	**13.1**	17.6	16.2	17.2	**11.3**	23.2	20.7	17.7	07.9	16.4	07.6	19.4	11.7
26	30.3	28.8	12.3	04.5	10.8	**06.1**	09.6	**08.3**	18.4	15.2	17.2	15.6	17.7	16.5	23.8	17.2	22.9	21.0	21.1	18.2	21.3	09.7	19.9	12.3
27	28.6	25.5	08.4	05.2	13.0	08.1	16.2	09.5	18.6	14.8	17.3	15.9	19.6	16.6	24.8	23.9	24.6	22.6	20.2	17.5	20.7	10.0	19.1	12.6
28	28.5	25.1	11.0	08.7	20.4	13.5	16.2	10.8	14.6	10.2	21.8	17.2	21.1	19.3	26.3	24.3	25.0	23.8	22.4	19.2	09.5	06.0	18.8	13.4
29	28.5	27.3			25.0	20.7	18.7	12.5	22.6	11.5	21.8	21.0	22.2	19.9	26.3	24.9	24.0	21.2	22.3	20.3	13.8	07.4	19.8	17.0
30	27.5	25.7			25.5	22.4	18.2	12.5	26.4	22.7	21.1	19.4	21.2	19.4	**26.7**	25.6	23.9	20.4	20.2	17.8	16.4	10.2	19.6	13.7
31	27.7	22.8			22.0	18.7			**27.7**	24.8			20.0	17.0	26.6	25.5			19.6	18.2			23.8	14.1
Mittl. Max.	30.13		19.14		20.99		17.51		18.63		20.92		20.46		21.85		21.82		21.11		19.01		20.47	
Mittl. Min.	27.51		15.24		16.82		13.76		15.17		18.42		17.72		18.97		18.83		17.93		14.57		14.99	
Differenz	2.62		3.90		4.17		3.75		3.46		2.50		2.74		2.88		2.99		3.18		4.44		5.48	
Abs. Max.	35.9		32.5		30.3		21.9		27.7		26.5		24.6		26.7		26.9		26.2		26.9		33.1	
Abs. Min.	18.4		02.3		06.1		08.3		09.0		13.1		07.8		11.3		10.4		02.6		94.2		96.4	
Differenz	17.5		30.2		24.2		13.6		18.7		13.4		16.8		15.4		16.5		23.6		32.7		36.7	

1925. **Uebersicht über den täglichen Gang des Luftdruckes.** Zürich.

Abweichungen vom Monatsmittel.

	Mittel 700 +	1^{30}	2^{30}	3^{30}	4^{30}	5^{30}	6^{30}	7^{30}	8^{30}	9^{30}	10^{30}	11^{30}	12^{30}	13^{30}	14^{30}	15^{30}	16^{30}	17^{30}	18^{30}	19^{30}	20^{30}	21^{30}	22^{30}	23^{30}	0^{30}	Amplitude
Januar	28.81	-.03	.02	.00	-.13	-.18	-.14	.03	.18	.35	**.46**	.43	.10	-.26	**-.38**	-.35	-.33	-.23	-.08	.03	.10	.10	.11	.16	.12	.84
Februar	17.03	**.52**	.50	.29	.13	.11	.03	.13	.21	.22	.22	.28	.03	-.33	-.54	-.59	**-.67**	-.57	-.34	-.13	-.01	.10	.11	.10	.14	1.19
März	18.82	.02	-.10	-.24	-.29	-.25	-.16	.02	.17	.21	.22	.23	.13	-.10	-.27	-.40	**-.43**	-.39	-.19	.03	.22	.35	.42	**.45**	.41	.88
April	15.80	.08	-.05	-.05	-.07	-.03	.18	.33	.34	**.44**	.40	.35	.17	-.01	-.24	-.48	**-.53**	-.52	-.41	-.25	.04	.18	.04	.07	-.06	.97
Mai	17.01	-.09	-.16	-.19	-.16	.02	.17	.37	**.48**	.44	.36	.28	.10	-.09	-.30	-.52	-.62	**-.71**	-.55	-.33	-.02	.29	.36	.41	.36	1.19
Juni	19.64	.28	.16	.07	.10	.21	.32	.42	**.46**	.35	.26	.16	-.01	-.17	-.35	-.51	-.60	-.68	**-.69**	-.44	-.18	.13	.27	.27	.21	1.15
Juli	19.09	.12	.05	-.04	-.04	.09	.19	.30	**.41**	.31	.25	.24	.10	-.04	-.24	-.39	-.52	**-.63**	-.58	-.44	-.12	.21	.28	.25	.15	1.04
August	20.31	.04	-.08	-.14	-.19	-.13	-.02	.05	.12	.19	.15	.08	-.03	-.13	-.31	**-.41**	-.33	-.35	-.36	-.17	.17	.39	**.51**	**.51**	.50	.92
Septbr.	20.29	.15	.06	-.03	-.10	-.13	.04	.17	.29	**.40**	.32	.21	-.03	-.26	-.43	-.52	**-.54**	-.49	-.31	-.09	.20	.27	.27	.27	.16	.94
Oktbr.	19.52	.06	-.07	-.20	-.25	-.19	-.14	.10	.36	**.44**	.40	.36	.12	-.14	-.33	-.44	**-.46**	-.37	-.08	.08	.15	.24	.21	.11	.00	.90
Novbr.	16.71	.25	.24	.06	-.11	-.18	-.19	-.08	.15	.25	**.28**	.14	-.09	-.27	-.38	-.33	**-.37**	-.16	-.03	.06	.08	.18	.18	.09	.05	.55
Dezbr.	17.64	-.01	.00	.01	-.14	-.30	-.35	-.27	-.17	.00	.16	.11	-.13	-.43	**-.58**	-.44	-.21	-.15	.02	.17	.37	.48	.53	**.66**	.60	1.24

Januar 1925. $h_a = 34.5^m$. **Stündliche Aufzeichnungen des Anemometers.**

Tag	Mittel	0^{30}–1^{30}	1^{30}–2^{30}	2^{30}–3^{30}	3^{30}–4^{30}	4^{30}–5^{30}	5^{30}–6^{30}	6^{30}–7^{30}	7^{30}–8^{30}	8^{30}–9^{30}	9^{30}–10^{30}	10^{30}–11^{30}	11^{30}–12^{30}
1	16.4	SW 29	WSW 23	W 20	W 14	W 7	WSW 17	WSW 24	WSW 20	W 18	W 16	WSW 24	WSW 22
2	22.2	S 4	S 9	S 4	SSW 21	SSW 35	SSW 14	SW 2	SW 3	WSW 15	S 11	SSW 8	SSW 16
3	20.7	WSW 46	WSW 45	WSW 43	WSW 41	WSW 39	SW 39	SSW 28	SW 24	SW 22	WSW 19	WSW 21	SW 18
4	24.5	WSW 32	WSW 36	SW 24	SW 8	SW 13	SSE 10	S 12	SW 20	SSW 11	SW 31	SW 29	WSW 31
5	12.7	WSW 33	SW 28	SW 21	SW 23	W 23	W 14	WNW 15	W 7	W 8	W 17	WSW 13	SW 19
6	6.2	S 0	S 1	S 5	S 2	S 2	S 4	S 1	S 3	S 0	SW 3	WNW 9	W 8
7	1.0	N 0	N 4	N 3	N 0	N 6	N 0	N 0	N 0	N 0	N 0	N 3	N 1
8	1.5	N 0	N 0	N 0	N 0	N 1	N 0	N 0	N 2	N 0	N 0	N 2	N 9
9	5.9	N 0	N 0	N 5	N 0	N 0	N 0	N 0	N 0	N 0	N 3	N 2	N 4
10	6.5	WNW 2	WNW 4	WNW 3	WNW 5	WNW 1	NW 3	NW 1	N 2	NE 13	NE 16	NE 18	ENE 13
11	0.8	NNW 3	NNW 2	NNW 4	NNW 4	NNW 3	NNW 1	NNW 0	NNW 0	NNW 0	NNW 0	NNW 0	NNW 1
12	0.5	NNW 1	NNW 6	NNW 4	NE 0	ENE 0	ENE 0	ENE 0	ENE 0	ENE 0	ENE 0	NE 0	NE 1
13	—	NE 0	NE 0	NE 0	NE 0	NE 0	NE 0	NE 0	NE 0	NE 0	NE 0	NE 0	NE 0
14	—	NE 0	NE 0	NE 0	NE 0	NE 0	NE 0	NE 0	NE 0	NE 0	NE 0	NE 0	NE 0
15	0.6	NE 0	NE 0	NE 0	NE 0	NE 0	NE 0	NE 0	NE 0	NE 0	NE 0	NE 0	NE 0
16	0.9	NE 0	NE 2	NE 2	NE 0	NE 0	NE 2	NE 1	NE 0	NE 0	NE 5	NE 2	NE 2
17	2.2	NE 0	NE 1	NE 1	NE 0	NE 0	NE 0	NE 1	NE 1	NE 4	NE 1	E 3	ESE 2
18	1.9	SE 2	SE 0	SE 2	SE 3	SE 3	SE 5	SE 4	SE 5	SE 4	SE 5	SE 4	SE 1
19	3.7	E 1	E 1	E 0	E 0	E 1	E 1	E 2	E 2	E 3	E 4	E 4	E 8
20	3.0	E 5	ENE 4	E 4	E 5	E 5	E 3	E 3	NE 4	NE 4	ENE 7	ENE 4	ENE 3
21	0.7	SW 1	SW 1	SW 1	SW 1	SW 1	SSW 1	S 1	S 3	S 1	S 2	S 2	S 1
22	0.1	S 0	S 0	S 0	S 0	S 0	S 0	S 0	S 0	S 0	S 0	S 0	S 1
23	0.3	S 0	S 0	S 0	S 0	S 0	S 0	S 0	S 0	S 0	S 0	S 0	S 0
24	0.5	S 0	S 0	S 0	S 0	S 0	S 0	S 0	S 0	S 0	S 0	SE 2	S 0
25	1.3	S 2	S 0	S 0	S 1	S 0	S 0	S 0	S 0	S 1	S 1	S 3	S 2
26	1.7	S 3	S 1	S 0	S 0	S 0	S 0	S 0	S 0	S 0	S 0	S 3	S 3
27	0.6	ENE 0	ENE 0	ENE 0	ENE 0	ENE 0	ENE 0	ENE 0	ENE 0	ENE 0	ENE 0	ENE 1	E 3
28	21.4	ESE 2	ESE 3	ESE 4	SW 11	SW 30	SW 22	WSW 24	WSW 21	WSW 28	W 22	WSW 44	WSW 42
29	8.9	SW 0	SW 0	SW 0	WSW 1	WSW 0	WSW 1	WSW 2	WSW 2	SW 8	S 2	S 1	SSW 4
30	30.8	WSW 17	WSW 30	WSW 43	WSW 27	WSW 34	WSW 35	SW 26	WSW 38	WSW 31	W 31	WSW 35	SW 35
31	8.7	WSW 25	WSW 27	WNW 13	WNW 4	NNW 1	NNW 1	NNW 0	NNW 1	WNW 3	WSW 11	WSW 9	W 15

Februar.

1	24.5	WSW 20	WSW 24	WSW 21	WSW 25	WSW 34	WSW 40	WSW 44	WSW 42	WSW 49	W 35	W 28	W 21
2	11.0	W 13	W 15	W 13	WSW 19	WSW 20	WSW 22	WSW 23	WNW 18	WNW 14	WNW 18	WNW 14	WNW 13
3	4.0	NW 0	NW 0	NW 0	W 5	S 3	S 7	S 7	S 3	S 0	S 3	S 8	S 3
4	3.0	S 6	SSE 3	SSE 3	E 2	N 2	N 6	N 2	N 0	N 0	N 3	SE 5	S 7
5	0.7	S 3	S 4	S 0	S 0	S 0	S 0	S 0	S 0	S 0	S 0	S 0	S 0
6	4.1	SSE 3	SE 1	SE 3	SE 5	SE 4	SE 0	SE 0	SE 0	SE 1	SSE 6	S 5	SSW 3
7	17.7	SW 20	SW 22	SW 21	WNW 10	WNW 11	W 11	WSW 19	WSW 27	WSW 26	WSW 26	W 31	W 32
8	9.5	SSE 1	SW 1	WNW 1	WSW 4	SSW 2	SSE 1	SSE 2	SSE 8	SSE 7	S 11	S 12	S 11
9	33.2	SSE 5	SW 11	SW 26	WSW 31	W 22	WSW 39	WSW 45	WSW 56	W 34	WSW 40	WSW 47	WSW 41
10	15.3	WSW 29	WSW 31	WSW 25	WSW 29	WSW 27	WSW 29	WSW 30	WSW 26	SW 21	WSW 12	WSW 12	SW 12
11	2.5	SSE 0	SSE 0	SSE 0	SSE 0	SSE 0	SSE 0	SSE 8	SSE 9	SSE 1	SSE 0	SW 3	W 0
12	8.5	N 1	NNW 1	NNW 2	NNW 4	N 12	N 0	N 0	NNE 3	NNW 2	NNW 1	NNW 8	NNW 16
13	2.3	NW 0	NW 0	NW 0	NW 0	E 0	ESE 0	ENE 0	ENE 0	ESE 0	NE 6	NNW 12	NNW 7
14	4.0	NNW 1	NNE 2	NNE 2	NNW 0	NNW 1	ENE 1	NE 5	NNW 8	N 5	N 3	SW 2	NNW 2
15	18.8	ENE 9	ENE 10	SSE 4	W 1	SE 4	W 1	N 5	S 7	S 8	ESE 12	SSW 21	S 54
16	5.1	SSE 7	SSE 9	SSE 11	SSE 9	SSE 12	S 8	S 8	SSE 1	S 0	SSW 0	S 2	SSW 2
17	8.5	SSE 7	SSE 6	SSE 2	SSE 7	SSE 2	SSE 3	SSE 6	SSE 5	SSE 8	SSE 6	SSE 2	SW 3
18	12.7	W 20	WSW 15	WSW 16	WSW 15	W 14	W 16	S 9	SSW 13	SW 18	S 11	SSW 15	SSW 16
19	4.1	SE 6	SE 3	SE 4	SE 5	SE 1	SE 2	SE 3	SE 0	SE 0	SE 0	SSE 4	S 11
20	3.6	SSE 4	SSE 6	SSE 8	SSE 2	SSE 0	SSE 2	NW 3	NW 1	WNW 4	WSW 3	WSW 10	SW 9
21	5.8	S 0	S 2	S 2	S 0	S 0	SE 3	E 2	E 6	E 0	NE 4	NNW 11	NNE 8
22	6.8	NNE 5	NNE 7	NNE 7	N 9	N 9	N 7	N 9	N 6	N 8	N 7	NNW 10	NNW 9
23	2.9	NNW 2	NNW 2	NNW 3	NNW 2	NNW 6	NNW 1	NNW 0	NNW 0	NNW 0	SW 4	E 2	ENE 8
24	13.7	S 0	SSE 4	SSE 9	SSE 9	SSE 7	SW 22	WSW 26	WSW 28	W 17	W 15	W 25	W 29
25	8.5	SW 17	SSW 19	SSW 9	SSE 1	SSE 10	SE 9	SE 9	SE 3	SE 0	SSW 3	WNW 6	NNW 7
26	6.4	W 8	WSW 4	SSW 4	SSW 1	SSE 10	SSE 4	SSE 1	SSE 0	SSE 0	SSE 1	WNW 5	NW 4
27	19.3	ENE 4	W 6	W 18	SW 19	WSW 42	SSW 39	SW 33	SSW 30	SSW 19	S 17	SW 21	SSW 14
28	5.5	SSW 3	WSW 17	W 19	SW 6	S 5	SSE 6	SSE 10	SSE 4	SSW 0	SW 0	SSW 1	WSW 6

Windrichtung und Geschwindigkeit (Kilometer pro Stunde). **Januar.** **Zürich.**

Tag	12^{30}–13^{30}	13^{30}–14^{30}	14^{30}–15^{30}	15^{30}–16^{30}	16^{30}–17^{30}	17^{30}–18^{30}	18^{30}–19^{30}	19^{30}–20^{30}	20^{30}–21^{30}	21^{30}–22^{30}	22^{30}–23^{30}	23^{30}–0^{30}	Summe
1	WSW 22	WSW 22	W 17	WSW 14	WSW 12	SSW 12	S 10	S 11	SSE 10	S 10	S 11	S 8	393
2	WSW 27	WSW 21	WSW 20	WSW 24	W 40	W 41	W 39	W 26	W 36	W 30	WSW 33	WSW 53	532
3	SW 14	SW 19	W 14	SW 15	SSW 12	S 5	S 2	S 7	S 2	SSE 6	S 7	SW 9	497
4	WSW 32	SW 36	SW 25	SW 16	SW 20	SW 27	SW 32	WSW 28	WSW 32	WSW 35	W 16	WSW 33	589
5	WSW 11	WSW 11	WSW 14	WSW 13	SW 5	SW 4	SSW 6	S 6	S 7	S 4	S 1	S 1	304
6	WSW 22	W 16	WNW 12	WNW 11	WNW 5	WNW 5	WNW 17	WNW 8	NW 11	N 3	N 1	N 0	149
7	N 0	N 1	N 4	N 1	N 0	N 0	N 0	N 0	N 0	N 0	N 0	N 1	24
8	N 7	N 2	N 6	N 2	N 1	N 0	N 0	N 0	N 1	N 2	N 0	N 0	35
9	N 11	NW 13	NW 7	N 2	S 7	SW 16	WSW 15	W 6	W 14	W 17	W 14	W 5	141
10	NE 18	NE 13	NE 9	ENE 11	NE 5	ENE 1	ENE 1	ENE 6	ENE 1	ENE 1	ENE 3	NNE 6	156
11	NNW 1	NNW 0	NNW 0	NNW 0	NNW 0	NNW 0	NNW 0	NNW 0	NNW 0	NNW 1	NNW 0	NNW 0	20
12	NE 0	NE 0	NE 0	NE 0	NE 0	NE 0	NE 0	NE 0	NE 0	NE 0	NE 0	NE 0	12
13	NE 0	NE 0	NE 0	NE 0	NE 0	NE 0	NE 0	NE 0	NE 0	NE 0	NE 0	NE 0	0
14	NE 0	NE 0	NE 0	NE 0	NE 0	NE 0	NE 0	NE 0	NE 0	NE 0	NE 0	NE 0	0
15	NE 0	NE 2	NE 0	NE 0	NE 2	NE 1	NE 0	NE 2	NE 1	NE 4	NE 1	NE 1	14
16	NE 1	NE 0	NE 1	NE 0	NE 0	NE 0	NE 0	NE 3	NE 1	NE 0	NE 0	NE 0	22
17	SE 4	SE 2	SE 0	SE 5	SE 5	SE 4	SE 4	SE 2	SE 4	SE 4	SE 2	SE 2	52
18	SE 1	SE 1	SE 0	SE 1	ESE 2	E 1	E 1	E 0	E 0	E 1	E 0	E 0	46
19	E 6	E 7	E 6	ENE 6	ENE 5	E 2	ENE 4	ENE 7	NE 6	ENE 3	ENE 6	ENE 4	89
20	ENE 2	E 2	E 3	E 2	E 2	E 2	E 2	E 0	E 1	E 2	S 3	SW 0	72
21	S 1	S 1	S 0	S 0	S 0	S 0	S 0	S 0	S 0	S 0	S 0	S 0	18
22	S 0	S 0	S 0	S 0	S 1	S 0	S 0	S 0	S 0	S 0	S 0	S 0	2
23	S 0	S 1	S 2	S 3	S 0	S 0	S 1	S 0	S 0	S 0	S 0	S 0	7
24	S 0	S 2	S 1	S 1	S 2	S 1	S 1	S 0	S 0	S 0	S 1	S 1	12
25	S 1	S 1	S 1	S 2	S 1	S 1	S 3	S 2	S 4	S 1	S 1	S 2	30
26	SE 5	E 3	ENE 3	ENE 1	ENE 1	ENE 5	ENE 2	ENE 2	ENE 6	ENE 3	ENE 0	ENE 0	41
27	ESE 6	ESE 1	ESE 0	ESE 0	ESE 0	ESE 0	ESE 0	ESE 0	ESE 0	ESE 3	ESE 0	ESE 1	15
28	WSW 32	WSW 28	W 32	WSW 31	WSW 28	WSW 27	WSW 25	WSW 21	WSW 17	SW 15	SW 4	SW 1	514
28	W 18	WSW 21	W 24	W 20	W 12	WNW 15	NW 9	WNW 4	WSW 17	WSW 12	WSW 16	WSW 24	213
30	WSW 30	WSW 29	WSW 31	WSW 34	WSW 29	WSW 26	WSW 31	WSW 31	WSW 31	WSW 33	WSW 29	W 22	738
31	WSW 17	W 18	W 16	W 9	WNW 10	WNW 6	NW 1	NW 1	NW 0	NW 0	WNW 9	SW 12	209

Februar.

1	WNW 20	WNW 20	WNW 30	WNW 27	W 25	W 17	W 13	W 10	W 10	W 7	W 13	W 14	589
2	WNW 14	WNW 14	WNW 12	WNW 12	WNW 7	NW 4	NW 0	NW 0	NW 0	NW 0	NW 0	NW 0	265
3	SSW 4	W 10	WNW 10	WNW 6	NW 9	NW 10	W 1	W 0	W 0	W 0	SW 1	S 6	96
4	S 5	S 9	S 0	S 1	S 6	S 2	S 0	S 3	S 0	S 0	S 6	S 1	72
5	WSW 1	WNW 1	WNW 3	WNW 1	WNW 0	WNW 0	WNW 0	WNW 0	SW 3	SSE 0	SSE 0	SSE 0	16
6	SW 2	SW 0	WSW 7	WSW 13	SW 13	SSW 5	SSE 0	SSE 0	SSE 5	SSE 8	SSW 5	SSW 9	98
7	WSW 35	WNW 25	WNW 13	WSW 19	W 21	W 11	WSW 16	WSW 12	WSW 6	SSW 6	SSW 3	SSW 2	425
8	S 15	S 13	S 13	S 12	S 14	SW 13	WSW 17	SW 14	SSW 20	SSW 19	S 9	SE 9	229
9	WSW 34	WSW 30	WSW 34	WSW 36	WSW 36	W 34	W 38	W 39	W 29	WSW 31	W 30	WSW 29	797
10	SW 11	SSW 9	S 12	S 9	S 7	SSE 7	SSE 2	SSE 9	SSE 6	SSE 2	SSE 6	SSE 4	367
11	W 7	W 13	W 15	WSW 2	W 1	WSW 0	WSW 0	WSW 0	WSW 0	WSW 0	WNW 0	NNW 1	60
12	WNW 12	W 5	SW 8	S 6	WSW 15	WNW 23	NW 25	WNW 19	WNW 20	WNW 14	NW 6	NW 1	204
13	NNE 3	N 9	NW 5	WNW 3	WNW 4	W 2	W 0	W 0	W 0	WNW 1	NNW 2	NNW 0	54
14	NNE 5	NW 10	WNW 17	WNW 3	SW 3	SE 8	SSE 1	SE 5	E 1	NNE 1	WNW 6	NW 4	96
15	SSE 44	SSE 48	SSE 43	SSE 34	SW 21	W 20	W 31	WNW 26	WSW 15	SW 19	S 11	S 4	452
16	S 1	S 2	S 1	S 3	S 8	SSE 8	SSE 9	SSE 2	SSE 6	SSE 5	SSE 3	SSE 6	123
17	SW 3	SW 3	SSW 5	S 8	S 5	S 8	S 8	SW 9	WSW 25	W 22	W 25	WSW 26	204
18	SW 14	SW 21	WSW 20	WSW 15	WSW 14	SW 12	SW 11	SSE 9	SE 7	SE 1	SE 1	SE 1	304
19	S 13	SSW 10	SSW 13	SW 11	WNW 1	WNW 1	NW 0	NW 5	N 2	NE 0	ENE 2	E 1	98
20	SSW 10	W 11	NNW 5	NE 2	SE 2	S 3	S 0	S 0	S 2	S 0	S 0	S 0	87
21	NNE 11	NE 15	NE 16	NE 6	ENE 5	NE 3	NE 13	NE 10	NNE 8	NNE 5	NNE 5	NNE 4	139
22	NNW 8	N 8	NNE 8	NNE 7	NNE 6	NNE 4	NNE 3	NE 4	NE 4	NNE 5	N 8	NNW 5	163
23	NE 4	N 4	NNW 6	N 3	NE 3	E 8	E 10	E 0	E 0	E 0	ESE 2	SE 0	70
24	W 30	WNW 25	WNW 15	W 8	SW 0	S 1	SSE 1	SSE 0	SSE 3	SSW 10	WSW 24	WSW 21	329
25	N 4	E 3	E 8	SSE 5	WSW 3	WNW 21	WNW 14	NW 8	SW 6	SW 15	SW 11	WSW 14	205
26	WNW 4	WNW 5	WNW 7	WNW 7	WNW 5	WNW 13	SSE 10	SSE 17	S 16	S 9	NNW 10	N 9	154
27	SW 20	WSW 18	SW 13	W 22	W 22	WSW 26	W 21	WSW 22	WSW 23	WSW 9	SW 2	SW 4	464
28	WSW 7	WSW 8	SW 5	NNW 2	E 1	E 10	ENE 14	ENE 8	ENE 0	ENE 0	ENE 0	ENE 0	132

März 1925. $h_a = 34.5^m$. **Stündliche Aufzeichnungen des Anemometers.**

Tag	Mittel	0^{30}–1^{30}	1^{30}–2^{30}	2^{30}–3^{30}	3^{30}–4^{30}	4^{30}–5^{30}	5^{30}–6^{30}	6^{30}–7^{30}	7^{30}–8^{30}	8^{30}–9^{30}	9^{30}–10^{30}	10^{30}–11^{30}	11^{30}–12^{30}
1	3.5	ENE 0	ENE 0	ENE 0	NNE 2	N 2	WNW 3	NW 6	WNW 7	W 4	W 1	W 0	S 8
2	10.8	SE 0	SE 0	SSE 1	SSE 6	S 0	S 0	ESE 2	ESE 0	E 1	E 5	E 8	ENE 7
3	12.2	NE 23	NE 25	NE 30	NE 23	N 13	NNE 11	N 5	NNE 6	NE 5	NE 16	NE 15	NE 17
4	9.5	NE 14	NNW 4	NE 0	N 3	NNW 11	N 11	N 8	NNE 12	NNE 11	NNE 4	N 4	N 9
5	8.7	NNE 9	NNE 16	NNE 18	NNE 14	NE 12	NE 11	NE 2	N 4	NE 11	NE 11	NE 11	NE 17
6	7.9	NNW 4	NNW 1	NNW 0	NNE 0	E 2	SSE 7	SSE 3	SW 2	S 6	WNW 11	W 15	W 16
7	10.8	W 2	WSW 7	SW 8	SSW 6	WSW 7	SW 13	SSW 15	SSW 8	SSW 4	S 4	WSW 12	W 12
8	31.2	WSW 18	WSW 14	WSW 16	WSW 28	WSW 27	WSW 30	WSW 31	WSW 33	WSW 35	WSW 36	WSW 39	WSW 36
9	13.3	NW 4	WSW 7	S 11	SSW 11	WNW 8	WNW 2	WSW 2	S 4	SSW 7	W 13	WNW 24	WNW 34
10	23.9	WNW 7	W 5	WSW 4	WSW 13	SW 18	WSW 26	WSW 24	WSW 25	WSW 26	WSW 26	WSW 31	WSW 30
11	7.4	W 13	W 7	W 12	WNW 11	WNW 11	WNW 6	WNW 4	WNW 8	WNW 6	WNW 8	W 15	W 18
12	8.4	W 0	W 0	W 2	SSW 9	WSW 9	NNE 14	NNE 3	E 2	S 4	S 17	S 10	NW 5
13	9.4	WNW 14	WNW 16	W 12	WNW 11	W 12	WNW 10	WNW 9	W 7	WNW 10	WNW 12	W 11	SW 13
14	9.0	SSE 0	SSE 0	SSE 0	SSE 0	SSE 0	SSE 0	SSW 0	SSW 4	SSW 5	WSW 16	WSW 13	W 16
15	8.9	SSW 14	SW 13	SW 12	WSW 12	SW 11	SSW 11	SW 8	WSW 9	WSW 6	SSW 5	SW 1	W 12
16	8.0	NNE 0	NNE 0	NNE 0	NNE 0	NNE 0	NNE 0	NNE 0	NNE 0	ENE 11	NE 14	ENE 14	ENE 10
17	2.4	NE 10	ENE 3	NNE 1	ENE 3	W 0	S 0	E 0	E 0	S 0	SW 1	SW 7	SW 3
18	11.4	SSW 0	SSE 1	ESE 1	NNE 1	NE 4	NE 15	NE 9	NE 11	NNE 5	NE 10	NE 16	ENE 18
19	8.4	NE 0	NE 3	NE 1	NE 1	ENE 0	NE 1	NNE 0	ENE 3	ENE 8	NE 5	NE 18	ENE 20
20	4.0	NNE 3	NNE 2	NE 4	ENE 0	ENE 0	ENE 0	ENE 0	ENE 0	E 6	S 5	SE 6	ESE 4
21	9.3	SSE 8	SSE 9	SSE 5	SSE 4	S 4	S 0	S 4	SSW 0	WSW 2	SW 6	SSE 14	S 11
22	7.8	NW 3	NNW 4	NNE 3	N 6	NNE 7	NNE 3	NNE 5	NNE 5	NNE 7	NNE 5	NNE 10	NNE 9
23	9.6	NNE 5	NE 9	NE 5	NNE 6	NNE 13	NE 15	NE 14	NNE 7	NNE 6	NNE 6	NNE 9	NNE 6
24	4.7	NE 13	NE 13	NE 11	NE 9	NE 7	NNE 7	NNE 13	NE 7	NE 2	NNE 4	NNE 8	N 5
25	5.5	NNW 0	N 1	NE 1	NE 0	NE 0	NE 0	NE 0	NE 0	ENE 1	ENE 4	NE 4	NE 6
26	2.9	NNE 3	N 0	N 1	NNE 2	NNE 1	NE 1	NE 1	E 1	ENE 3	NE 8	NE 8	NE 6
27	5.4	WSW 4	SW 7	SSW 8	SSW 6	SSW 2	SSW 2	SSW 0	SSW 1	SSW 0	SSW 0	WSW 1	NW 7
28	9.6	NNW 6	NNW 3	NNW 4	NNW 2	NW 3	W 8	W 5	W 9	WNW 12	WSW 4	SSW 4	SW 4
29	6.6	N 2	N 0	N 0	N 0	N 0	N 2	NNW 6	NW 2	WNW 6	WNW 6	N 8	ENE 8
30	7.0	SW 6	SSW 7	WSW 4	S 10	S 9	S 9	SSW 8	S 12	S 4	S 2	SW 4	S 4
31	2.3	NW 1	N 1	ENE 0	ENE 0	ENE 0	ENE 0	ENE 0	ENE 0	ENE 0	NNW 1	NNW 7	N 8

April.

1	8.8	E 3	NNE 0	NE 0	S 2	SSE 6	S 9	SSE 9	SSE 12	S 13	S 14	S 14	S 16
2	3.8	SSE 6	SSE 7	SSE 6	SSE 6	SSE 3	SSE 0	SSE 3	SSE 2	S 0	WSW 1	WSW 4	W 4
3	4.7	S 6	SSE 6	SE 1	SE 0	SE 1	SE 0	SE 0	SE 0	SSW 0	WNW 3	NW 8	SW 8
4	4.1	WSW 2	WSW 0	WSW 0	WNW 2	WNW 0	WNW 0	WNW 0	WNW 0	WNW 0	WNW 2	NNW 4	NNW 4
5	4.0	NE 0	NE 0	NE 0	E 1	ESE 0	ESE 0	ESE 0	ESE 0	ESE 0	N 3	WNW 2	WNW 2
6	5.5	SSE 1	S 8	S 3	S 0	S 0	S 0	S 0	S 0	S 0	S 1	SSW 8	WSW 5
7	7.1	SSE 0	SSE 0	SSE 0	SSE 0	SE 4	SSW 0	SSW 0	SSW 0	NW 8	NE 8	NE 7	NE 5
8	6.6	NW 6	NW 4	NW 4	NW 7	NW 5	NW 6	NW 1	NW 3	NW 2	NW 5	NW 7	WNW 6
9	3.6	NNW 1	NNW 3	NNW 1	WSW 1	SW 1	S 7	S 9	S 5	S 3	S 5	SW 0	NNW 6
10	3.5	NE 1	E 1	NNE 2	W 12	WNW 8	SW 5	S 0	WSW 10	NW 5	NW 3	NW 3	NW 1
11	5.3	NNE 6	NNE 3	NNE 8	NNE 11	NE 7	NE 6	NNE 5	NNE 4	NNE 6	NNE 7	NNE 8	NNE 9
12	2.7	NW 0	NW 0	NW 0	NW 0	NW 0	NW 1	NW 0	WNW 0	W 0	WNW 3	NW 4	NNW 3
13	5.7	NNW 2	NNW 0	NNW 0	NNW 1	NNW 1	NNW 1	NNW 4	NNW 8	NNW 2	NNW 2	WSW 5	WNW 9
14	7.1	WNW 0	WNW 0	WNW 2	WNW 2	WNW 0	WNW 0	WNW 0	WSW 1	W 4	WNW 7	WNW 13	NW 18
15	20.7	S 1	S 4	S 2	S 4	S 4	SW 7	SW 13	WSW 29	WSW 19	WSW 13	SW 19	SW 19
16	37.5	W 42	WSW 38	WSW 45	WSW 47	WSW 48	WSW 47	WSW 46	W 36	WNW 32	WNW 30	WNW 50	WNW 39
17	23.8	W 24	WSW 29	WSW 29	WSW 25	WSW 31	WSW 33	WSW 36	WSW 31	W 31	W 30	WSW 39	WSW 39
18	4.0	NW 1	NW 0	NW 3	NW 4	NW 5	NW 0	NW 0	NW 0	NW 1	NW 2	W 6	SSW 10
19	4.3	S 5	SSE 7	SSE 3	S 2	WNW 2	WNW 1	S 7	SSE 3	SSE 0	SW 3	S 3	SSW 2
20	7.9	ENE 5	NE 11	NW 9	ENE 2	SSE 6	SSE 2	SW 6	W 2	SW 10	SSW 7	SSE 4	SW 6
21	11.3	NE 26	NNE 14	NE 15	NNE 21	NNE 16	N 14	NNE 11	NNE 2	NNW 6	WNW 1	NW 2	NNW 8
22	9.8	NNE 11	NNE 8	NNE 10	NNE 9	NNE 10	N 15	N 13	NNE 10	NE 9	ENE 5	NNW 6	N 5
23	1.9	E 0	E 0	E 0	E 0	E 0	E 0	E 0	E 0	E 2	SW 7	SW 1	SW 2
24	7.0	SSE 9	SSE 9	SSE 0	SSE 4	SSE 0	SSE 0	SSE 1	SW 5	NW 11	NW 16	WNW 20	NW 12
25	4.0	SSW 9	SSW 2	SSW 4	S 7	SSE 5	SSE 5	SSE 3	SSE 2	SSE 3	SSE 4	SSW 8	WNW 8
26	3.7	NW 2	NW 2	NW 2	NW 4	NW 4	NW 0	NW 0	NW 0	W 1	WNW 1	W 3	SSW 5
27	6.8	SSE 1	SSE 1	SSE 5	SW 12	WNW 12	SW 8	S 5	S 0	SW 7	WNW 6	WSW 7	SW 7
28	10.0	S 1	S 3	S 8	S 6	S 5	S 8	S 5	SSW 3	SSW 4	SSW 4	SSW 10	SSW 9
29	27.3	SSW 28	SW 34	WSW 36	WSW 35	WSW 45	WSW 44	WSW 37	WSW 39	WSW 40	WSW 42	WSW 43	W 36
30	4.4	N 0	N 0	N 0	N 0	N 0	N 0	N 0	N 0	N 1	N 1	NNW 3	NW 4

Windrichtung und Geschwindigkeit (Kilometer pro Stunde). **März.** **Zürich.**

Tag	12^{30}–13^{30}	13^{30}–14^{30}	14^{30}–15^{30}	15^{30}–16^{30}	16^{30}–17^{30}	17^{30}–18^{30}	18^{30}–19^{30}	19^{30}–20^{30}	20^{30}–21^{30}	21^{30}–22^{30}	22^{30}–23^{30}	23^{30}–0^{30}	Summe
1	SSE 6	SSW 9	S 7	S 0	S 0	S 2	S 6	S 6	S 7	S 3	SE 2	SE 2	83
2	NE 5	NNE 11	NE 16	NE 23	NE 16	ENE 11	ENE 17	ENE 27	ENE 31	NE 23	ENE 22	ENE 27	259
3	NE 15	NE 15	NE 9	NNE 10	N 9	N 6	N 7	NNE 3	NNE 2	NE 6	NE 5	NE 16	292
4	NNE 11	N 9	NNE 10	NNE 6	NNE 9	NNE 13	NNE 14	NNE 7	NE 14	NE 15	NNE 13	NNE 15	227
5	NE 9	NE 8	ENE 9	ESE 10	ESE 13	ESE 8	ENE 9	ENE 1	ENE 4	NNE 1	N 1	NNW 0	209
6	W 15	WNW 17	W 17	W 12	WSW 8	SSW 10	SSW 9	SW 8	SW 9	SSW 7	SW 6	W 5	190
7	W 17	WSW 22	W 16	W 19	W 17	W 12	WNW 9	NW 9	WSW 8	WSW 7	WSW 9	WSW 15	258
8	W 46	W 44	W 41	WSW 45	W 43	WSW 41	W 31	W 25	WNW 28	WNW 15	WNW 27	NW 20	749
9	WNW 26	WNW 29	WNW 26	NW 21	WNW 24	WNW 16	W 19	WNW 7	NW 5	WNW 2	WNW 9	NW 8	319
10	WSW 33	WSW 32	WSW 31	WSW 33	WSW 31	WSW 37	WSW 32	W 26	WSW 24	W 23	W 22	W 14	573
11	WSW 10	W 9	SW 4	WSW 10	W 12	W 6	WNW 1	W 4	W 2	W 1	W 0	W 0	178
12	NNW 6	NW 6	NW 6	W 9	W 9	SW 10	SSW 12	WSW 12	WSW 5	W 8	WNW 21	WNW 23	202
13	WSW 8	SSW 14	SW 12	SW 12	SSW 15	SSW 14	SW 8	SW 5	SSE 0	SSE 0	SSE 0	SSE 0	225
14	W 22	WSW 19	WSW 15	SSW 11	SSW 9	SSW 8	S 9	SSW 14	SSW 13	SSW 14	SSW 14	SSW 14	216
15	W 12	WSW 9	SW 10	WSW 5	W 0	WNW 6	NW 13	NW 9	N 12	NNE 13	NNE 8	NNE 2	213
16	ENE 10	ENE 12	NE 10	NE 10	NE 7	ENE 7	E 6	ENE 6	E 11	ENE 25	ENE 23	ENE 17	193
17	SW 6	SSW 5	WNW 3	ENE 5	SSE 3	WSW 4	NW 0	NW 3	NW 0	SSW 0	SSW 0	SSW 0	57
18	ENE 24	ENE 24	ENE 24	ENE 23	ENE 19	ENE 20	NE 22	ENE 16	E 10	SE 0	E 0	NNE 0	273
19	ENE 20	E 26	E 26	ENE 22	ENE 24	NE 9	ENE 3	E 2	SE 0	E 1	ENE 4	NE 4	201
20	ENE 9	E 9	E 6	SE 1	WNW 3	WSW 1	S 2	SSE 5	SSE 4	SSE 8	SSE 9	SSE 10	97
21	SSW 14	WSW 15	SSW 13	SSW 15	SW 13	SSW 14	SSE 10	WNW 12	NW 12	NW 20	NW 16	NW 2	223
22	NNE 7	NNE 11	N 6	N 4	NNE 6	NNE 11	NNE 13	NNE 15	NNE 15	NNE 14	NNE 11	NNE 7	187
23	NNE 7	NNE 8	NE 5	NNE 10	NNE 7	NNE 4	NE 4	NE 11	NE 17	ENE 20	ENE 21	ENE 15	230
24	N 2	NNW 6	NNW 3	NNW 0	NNW 0	NNW 1	NNW 1	NNW 0	NNW 1	NW 0	NW 0	NNW 0	113
25	NE 6	NNE 8	NE 5	NE 7	NE 8	NE 8	NE 10	NE 10	NE 14	NE 13	NE 14	NE 12	132
26	NE 4	NE 5	NNW 4	N 1	E 1	E 0	E 1	SE 3	SSE 2	SSE 4	SSE 4	SW 6	70
27	ENE 1	SW 7	NNW 6	N 4	NW 14	WNW 20	WNW 11	NW 14	NW 7	NW 0	NW 1	WNW 7	130
28	WNW 7	WNW 20	WNW 23	WNW 11	WNW 8	WNW 14	WNW 12	WNW 16	WNW 14	N 16	N 17	N 8	230
29	NNE 1	WNW 9	NW 10	NW 11	WNW 12	WNW 17	WNW 12	NW 11	WNW 7	WNW 7	W 7	NW 15	159
30	SSE 3	E 7	ENE 8	NE 8	ENE 8	NE 13	ENE 18	ENE 14	NE 11	NNE 0	NNW 0	NW 0	169
31	N 4	WNW 4	W 4	W 1	WNW 0	NW 0	NNW 0	NNE 0	ESE 1	SE 7	SSE 7	SSE 8	54

April.

Tag	12^{30}–13^{30}	13^{30}–14^{30}	14^{30}–15^{30}	15^{30}–16^{30}	16^{30}–17^{30}	17^{30}–18^{30}	18^{30}–19^{30}	19^{30}–20^{30}	20^{30}–21^{30}	21^{30}–22^{30}	22^{30}–23^{30}	23^{30}–0^{30}	Summe
1	W 10	NNW 11	NW 10	W 4	NW 20	SSW 13	SSE 14	S 13	S 10	SSE 2	SE 4	SSE 2	211
2	S 8	SW 8	WSW 6	SW 1	SW 0	WSW 1	WSW 0	WSW 0	SSW 1	S 4	S 10	S 10	91
3	W 6	SSW 11	SW 7	SW 1	SW 0	NW 3	NNW 4	NW 12	NW 17	NW 10	W 7	WSW 2	113
4	NNW 5	W 6	WSW 6	WNW 7	SE 7	SSW 10	WNW 12	NNE 13	ENE 14	NE 4	NNE 0	NE 1	99
5	NW 5	N 8	WSW 11	WSW 6	SSW 3	ESE 7	E 13	E 17	E 5	SE 6	SSE 4	SSE 2	95
6	SW 14	SW 13	SSW 12	S 15	S 14	SW 12	WSW 6	SSE 7	SSE 1	SE 5	SE 1	SSE 5	131
7	ENE 4	NE 6	NNE 9	NNE 9	NE 9	NE 8	NE 8	N 18	NW 22	NW 17	NW 18	NW 11	171
8	WNW 11	WNW 19	WNW 20	NNW 17	NW 8	N 9	N 1	N 1	NNW 7	NNW 7	NNW 1	NNW 2	159
9	NNW 5	SSW 7	ENE 4	ESE 6	ESE 1	ENE 5	ENE 8	ENE 8	ENE 1	ENE 0	ENE 0	ENE 0	87
10	NW 2	NW 4	NNW 1	NNW 4	NNW 6	NNW 4	NNE 4	ENE 2	ENE 4	NE 2	NNE 0	NNE 1	85
11	NNE 0	NNE 5	NNW 2	NNW 6	NNW 5	NNW 7	NW 9	NW 7	NW 5	NW 2	NW 0	NW 0	128
12	WNW 10	WNW 8	NW 7	NNW 2	NW 6	NNW 4	NNW 1	NNW 0	NNW 2	NNW 8	NNW 4	NNW 1	64
13	WNW 7	WNW 12	WNW 11	WNW 14	WNW 12	WNW 13	WNW 10	WNW 9	WNW 6	WNW 1	WNW 5	WNW 2	137
14	NW 16	WNW 19	WNW 21	WNW 16	WNW 12	NW 5	NW 18	NW 6	NW 2	WSW 4	S 5	S 0	171
15	SSW 19	WSW 23	WSW 31	WSW 24	WSW 23	WSW 22	W 26	WSW 35	WSW 43	WSW 43	WSW 34	WSW 40	497
16	WNW 47	W 34	W 30	W 40	W 24	WNW 26	WSW 23	WSW 31	WSW 36	WSW 32	WSW 34	W 42	899
17	WSW 37	W 41	W 29	W 30	W 22	WNW 18	NW 7	NW 3	NW 1	NW 3	NW 1	NW 3	572
18	SW 8	S 7	SSE 6	SSW 5	SSW 6	S 2	SSE 2	SSE 2	S 3	SE 3	SE 9	SSE 11	96
19	ESE 9	ESE 8	SSW 5	SSW 5	SW 1	SW 3	SW 9	SW 6	SSE 1	SSE 3	WSW 11	N 4	103
20	S 12	S 15	S 1	S 7	NNE 6	ENE 8	ENE 9	ENE 7	ENE 12	ENE 15	NE 10	NE 18	190
21	N 12	N 15	NNE 13	NNE 11	NNE 9	NNE 14	NNE 18	NE 17	NE 15	NNE 7	NNE 0	NNE 4	271
22	N 6	NE 9	NNE 8	NE 7	ENE 11	ENE 9	E 14	E 19	E 21	E 17	E 4	E 0	236
23	SW 2	SW 2	SW 5	SW 5	SW 4	SW 4	SW 2	SSW 4	SSE 1	SSE 1	SSE 1	SSE 3	46
24	NW 4	NW 1	W 7	SW 2	WNW 16	WNW 14	WNW 9	NW 1	NE 3	S 9	S 8	S 7	168
25	WNW 1	SW 7	W 17	NW 10	NW 0	NW 0	NW 0	NW 0	NW 0	NW 0	NW 0	NW 1	96
26	W 6	NNW 7	NW 11	SW 3	S 8	S 10	S 11	SSE 3	SSE 0	SSE 2	SSE 0	SSE 3	88
27	S 10	S 10	S 9	S 7	S 8	SSW 8	WSW 9	SW 7	S 8	S 7	S 6	S 4	164
28	SSW 15	SW 9	SW 4	SW 6	SW 6	S 13	SSW 8	SSW 7	W 20	WSW 28	SW 30	SSW 28	240
29	WSW 38	WSW 36	WNW 26	WNW 29	NW 28	NW 20	NNW 12	N 6	N 0	N 1	N 0	N 0	655
30	WNW 12	WNW 12	WNW 18	WNW 14	WNW 11	WNW 2	WNW 0	WNW 2	WNW 3	WNW 8	WSW 9	SSE 5	105

Mai 1925. $h_a = 34.5^m$. **Stündliche Aufzeichnungen des Anemometers.**

Tag	Mittel	$0^{30}-1^{30}$	$1^{30}-2^{30}$	$2^{30}-3^{30}$	$3^{30}-4^{30}$	$4^{30}-5^{30}$	$5^{30}-6^{30}$	$6^{30}-7^{30}$	$7^{30}-8^{30}$	$8^{30}-9^{30}$	$9^{30}-10^{30}$	$10^{30}-11^{30}$	$11^{30}-12^{30}$
1	23.2	SSE 5	SSE 3	SSE 5	NE 9	SE 7	SE 3	NE 4	NW 26	WNW 21	W 28	WSW 37	WSW 38
2	15.0	WSW 28	WSW 20	WSW 15	WSW 20	WSW 24	WSW 22	WSW 22	W 12	W 18	WSW 20	WSW 18	WSW 14
3	9.0	SE 6	SE 0	SE 0	SE 4	SE 1	SE 0	SE 0	SE 1	E 9	NNE 11	ENE 16	NE 14
4	1.7	NNE 0	ENE 1	ESE 0	ESE 0	ESE 0	ESE 0	ESE 0	ESE 0	ESE 0	ESE 2	ESE 3	SSE 6
5	5.2	SSE 7	SSE 4	SSE 2	SSE 2	SSE 0	SSE 1	SSE 1	ENE 7	NW 3	WNW 1	WNW 1	WSW 4
6	6.8	W 9	WNW 20	NW 21	NW 11	NW 6	NW 1	NW 1	NW 1	NW 4	NW 4	NW 6	W 7
7	4.5	E 3	E 0	E 0	E 0	E 0	E 1	E 2	E 0	E 3	NNE 6	NNW 3	W 3
8	7.4	WSW 14	SSW 7	SSW 13	SSW 7	SSW 3	SSW 1	SSW 2	SSW 1	WSW 2	WNW 3	WNW 7	W 5
9	4.4	WSW 0	WSW 6	WSW 6	WSW 3	WSW 1	WSW 0	WSW 0	WSW 3	WSW 7	WSW 6	WSW 4	WNW 6
10	7.5	N 5	N 2	NNW 4	NW 2	NW 4	NW 3	NW 3	NW 8	NW 7	NW 4	WNW 9	WNW 10
11	5.5	NW 5	NW 6	NW 6	NW 6	NW 10	NW 10	NW 10	NNW 8	NNW 7	NNW 6	N 3	NE 12
12	4.7	NNE 1	NNE 4	NNE 1	NNE 0	NNE 0	NNE 1	NNE 1	NNE 1	NNE 0	NNE 1	NNE 9	NNE 8
13	7.3	E 2	E 1	E 3	E 4	E 1	E 4	E 2	E 3	NE 8	NE 13	ENE 15	ENE 14
14	12.9	NE 19	NE 18	NE 13	ENE 7	ENE 6	ENE 3	ENE 1	ENE 6	NE 11	ENE 19	ENE 27	ENE 24
15	8.3	NE 12	NE 17	NE 18	NE 15	ENE 10	ENE 2	ENE 7	ENE 5	ENE 6	NE 9	NE 10	ENE 12
16	2.8	ENE 0	ENE 0	ENE 0	ENE 0	ENE 0	ENE 0	ENE 0	ENE 0	ENE 1	ENE 0	E 2	SSE 3
17	5.7	ENE 0	ENE 0	ENE 0	ENE 0	ENE 1	ENE 4	ENE 4	ENE 0	ENE 0	ENE 4	ENE 2	NNE 6
18	6.9	NNW 9	NNW 1	NNW 3	NNW 5	NNW 3	NNW 5	NW 9	WNW 4	WNW 11	W 5	WNW 6	WNW 3
19	8.1	SW 7	SSE 7	SSE 2	SSE 0	SSE 2	SSE 0	SSE 0	SSE 1	SSE 3	W 5	NE 5	NE 10
20	8.6	NNE 13	ENE 11	ENE 13	NE 6	NNE 6	NNW 8	NNW 6	NNE 4	NE 6	NNW 5	NNW 10	NNE 5
21	5.2	N 7	N 0	N 1	N 0	N 0	N 1	N 0	N 2	NNW 5	NW 7	WNW 3	W 4
22	5.5	SW 0	SW 0	SW 0	SW 0	SW 0	SW 0	SW 0	SW 2	WNW 11	NW 8	NW 2	NW 4
23	6.5	SSW 3	SSW 4	SSW 5	SSW 0	SSW 0	SSW 0	SSW 0	SW 4	W 6	WNW 4	NW 10	NNW 9
24	11.8	ESE 3	NE 7	NW 27	NW 21	W 23	W 13	W 17	SW 14	S 12	SSE 8	S 14	S 16
25	5.9	SW 9	SW 6	SW 2	SW 1	SW 0	SW 0	SW 1	SW 1	SW 6	WNW 7	NNE 8	NNE 5
26	6.4	NW 0	NW 0	NW 0	NW 0	NW 8	NW 12	WNW 10	WNW 9	W 12	W 20	WSW 17	WSW 14
27	3.2	S 0	S 0	S 0	S 0	S 0	S 0	S 0	S 0	S 3	SW 5	W 6	WSW 9
28	6.5	WSW 3	WSW 8	WSW 6	WSW 6	SSW 9	S 3	S 10	S 3	S 3	SE 7	ESE 2	NNE 7
29	10.0	NNW 12	NNW 11	WNW 13	WNW 12	WNW 13	NW 16	NW 24	NW 20	NW 20	NW 18	NW 7	W 4
30	5.7	W 0	W 0	W 0	W 0	W 0	W 0	W 0	W 2	W 5	W 7	WSW 9	SW 6
31	5.2	NW 0	NW 4	NW 3	NW 0	NW 1	NW 0	NW 0	NW 0	NW 1	W 5	WSW 6	NW 5

Juni.

1	4.3	NW 0	NW 0	NW 0	NW 0	NW 0	NW 0	NW 0	N 1	NE 4	NE 2	ENE 6	NE 5
2	5.4	S 0	S 0	S 0	S 0	S 0	S 0	S 4	S 3	S 0	SSW 3	ESE 4	NE 6
3	8.4	WSW 4	SW 10	NW 4	NW 1	NW 3	NW 6	WNW 6	WSW 5	W 9	WNW 14	WNW 8	WNW 14
4	11.3	ENE 12	ENE 7	ENE 2	ENE 1	ENE 8	NE 11	ENE 8	NE 9	ENE 11	NE 11	NE 15	NE 14
5	11.4	ENE 3	ENE 4	ENE 8	ENE 11	ENE 1	ENE 4	NNE 7	ENE 4	ENE 5	NE 10	NE 11	ENE 13
6	7.0	N 9	NNW 11	NNW 7	NNW 0	NNW 0	NNW 0	NNW 0	NNW 1	NNW 5	NNW 8	NNW 10	NW 10
7	9.6	NE 6	NNE 3	NNE 1	NNE 6	NNE 0	NNW 5	NNW 6	N 4	NNE 6	NE 10	NNE 15	NNE 14
8	8.2	NNW 4	NNW 3	NNW 5	NNW 0	NNW 1	NNW 0	NNW 1	NNW 2	NNE 9	N 12	NNE 10	NE 6
9	11.7	ENE 1	ENE 5	NW 8	NW 8	NW 9	NW 8	NW 11	N 6	ENE 8	NE 14	ENE 23	ENE 22
10	12.1	ENE 11	NE 8	NE 1	NE 9	NE 13	NE 14	NE 15	NE 13	ENE 13	ENE 16	NE 21	ENE 15
11	7.7	ENE 0	ENE 0	ENE 0	ENE 0	ENE 0	ENE 0	ENE 0	ENE 1	NNE 7	ENE 5	NNE 11	NE 13
12	7.0	ENE 15	E 2	SE 3	SE 0	SE 0	SE 0	SE 0	SE 0	SE 1	SSE 2	W 1	WNW 4
13	7.4	SE 2	SE 6	SE 6	SE 2	SE 6	SE 1	ENE 3	NE 1	E 5	S 7	W 21	WSW 24
14	9.3	SSE 3	SSE 0	SSE 0	SSE 0	SSE 0	SSE 0	SSE 4	SSE 4	SSE 5	SSE 7	WSW 6	WSW 10
15	8.5	N 14	N 17	NNE 13	NNE 3	NNE 2	NNE 9	NE 15	NE 15	NE 13	ENE 11	NNE 9	NNW 8
16	3.9	NE 9	NE 1	NE 0	NE 0	NE 0	NE 1	NE 0	NE 3	NE 8	NE 8	NNE 11	NNE 12
17	14.5	WNW 0	WNW 0	WNW 0	WNW 0	WNW 1	WNW 1	WNW 0	W 7	WSW 14	W 17	WNW 20	WNW 21
18	14.4	NNE 2	NNE 1	NNE 0	NNE 4	N 12	NNW 11	NNW 12	NNW 14	WNW 10	WNW 14	WNW 22	WNW 27
19	10.7	NNE 1	N 10	N 12	N 9	N 7	N 9	N 10	N 10	N 10	N 6	NNW 8	WNW 7
20	6.6	ENE 5	ENE 3	ENE 0	ENE 1	ENE 1	ENE 0	ENE 1	ENE 5	NNW 7	NNW 7	NNW 8	NNE 5
21	11.4	NW 1	NW 0	NW 0	NW 0	NW 0	NW 1	NW 2	SSW 5	SSW 7	WSW 16	W 16	W 18
22	12.6	WSW 11	WNW 9	WNW 10	WNW 6	WNW 4	WNW 1	WNW 10	NW 28	NW 28	WNW 22	WNW 24	W 17
23	10.4	WNW 8	WNW 6	WNW 8	WNW 5	WNW 1	WNW 0	WNW 2	WNW 12	WNW 11	W 9	WNW 13	WNW 13
24	7.7	ENE 1	ENE 1	NNE 0	WNW 4	ESE 2	ESE 0	WSW 2	W 10	SW 19	SSW 16	SSW 18	S 18
25	5.4	SE 7	SE 4	SE 0	SE 0	E 1	NE 0	NE 0	NW 4	N 1	NNW 0	NW 1	WSW 5
26	5.9	NNW 3	WSW 1	W 3	W 5	WNW 3	W 1	WSW 1	WSW 3	SW 9	S 11	S 13	SSW 17
27	4.0	SW 2	SW 4	WSW 4	WSW 0	WSW 0	WSW 1	W 2	NW 0	NW 0	SW 0	S 6	SW 8
28	5.0	NNW 6	NNW 6	NNW 2	NNW 0	N 5	N 9	NNE 6	NNE 7	NNE 4	NNE 8	NE 8	ENE 11
29	4.4	E 0	E 0	E 0	E 0	E 0	E 0	E 1	N 0	NE 3	E 3	E 4	NE 7
30	8.0	ENE 0	ENE 1	ENE 0	ENE 0	ENE 0	ESE 0	SE 0	E 4	NE 5	NE 12	NE 14	NE 18

Windrichtung und Geschwindigkeit (Kilometer pro Stunde). **Mai.** **Zürich.**

Tag	12^{30}–13^{30}	13^{30}–14^{30}	14^{30}–15^{30}	15^{30}–16^{30}	16^{30}–17^{30}	17^{30}–18^{30}	18^{30}–19^{30}	19^{30}–20^{30}	20^{30}–21^{30}	21^{30}–22^{30}	22^{30}–23^{30}	23^{30}–0^{30}	Summe
1	WSW 34	WSW 31	WSW 34	WSW 36	WSW 36	W 32	WSW 22	WSW 25	SW 32	SW 30	WSW 31	WSW 28	557
2	W 21	WNW 20	WNW 14	W 16	W 16	W 10	NNW 9	NNE 4	NNE 0	ENE 5	SE 5	SE 7	360
3	ENE 12	ENE 16	ENE 14	ENE 14	ENE 14	ENE 12	ENE 16	ENE 15	ENE 20	E 16	E 3	NE 3	217
4	SSW 4	SSW 3	SSW 5	SSW 3	SSW 0	SSW 2	SSW 1	SSW 0	SSW 0	SSW 0	S 4	SSE 6	40
5	W 5	SW 6	SSW 4	SW 7	SSW 12	SSW 6	SSW 1	SSW 0	WSW 14	W 23	WSW 11	WSW 2	124
6	WNW 5	SSW 9	S 12	S 11	S 13	S 8	SSW 6	SW 1	E 6	E 0	E 0	E 1	163
7	SSW 5	SSW 3	SW 6	SW 7	SW 5	SSW 5	S 0	S 0	WSW 12	NW 21	W 10	SW 12	107
8	NW 4	NNW 6	N 11	NE 11	ENE 8	NNE 10	WNW 31	WNW 9	WNW 8	WSW 5	WSW 5	WSW 4	177
9	NW 7	NW 8	NW 3	NW 3	NNE 5	ENE 2	ENE 0	ENE 0	ENE 0	ENE 2	NW 25	NNW 9	106
10	WNW 8	WNW 12	WNW 15	NW 16	WNW 18	WNW 16	NW 12	NW 3	NW 3	NW 2	NW 5	NW 8	179
11	NE 8	NNE 9	NNE 6	NNE 6	NNE 5	NNE 3	NNE 7	NNE 0	NNE 0	NNE 0	NNE 0	NNE 0	133
12	NNE 10	NE 10	NE 9	NE 12	NE 12	ENE 9	E 0	E 1	E 2	E 5	E 9	E 7	113
13	NE 12	NE 14	NE 14	NE 12	ENE 11	E 9	E 1	E 0	E 2	E 5	E 12	E 13	175
14	ENE 24	ENE 25	ENE 20	ENE 20	ENE 20	ENE 14	ENE 7	ESE 7	SE 3	SE 0	ESE 7	ENE 8	309
15	NE 11	NNE 9	NE 7	NNE 9	NNE 9	ENE 7	ENE 2	ENE 14	ENE 8	ENE 0	ENE 1	ENE 0	200
16	S 2	SW 6	NW 9	WNW 8	WNW 9	NNW 9	ENE 11	ENE 5	ENE 1	ENE 0	ENE 0	ENE 0	66
17	ENE 5	NNE 8	NNE 7	N 13	NNE 11	NNE 14	NE 13	ENE 13	ENE 10	NE 4	N 10	NNW 7	136
18	WNW 6	NNW 17	N 10	NNE 8	ENE 10	E 1	E 1	ENE 5	NE 1	NNW 12	NW 18	W 12	165
19	NE 12	ENE 11	NE 12	NE 14	ENE 15	ENE 18	E 4	ENE 5	NE 19	NE 20	NNE 13	NNE 9	194
20	NNE 7	ENE 10	NNE 10	NE 11	NE 7	NNE 6	NNE 4	NNE 11	NE 20	NE 12	N 9	N 7	207
21	W 3	WNW 8	WNW 7	NNW 7	N 15	NNE 11	NNE 8	NW 14	NW 11	SW 8	SW 4	SW 0	126
22	WNW 5	SW 4	W 9	W 11	WNW 22	WNW 18	WNW 11	W 7	WSW 1	W 6	W 2	SSW 9	132
23	N 10	NE 6	SE 9	SW 12	W 8	SE 3	SSE 15	SSE 15	SSE 15	SSE 12	S 5	SSE 1	156
24	S 15	S 9	S 15	S 16	S 14	S 11	S 1	S 2	SSW 6	SW 7	SW 7	SW 4	282
25	NNE 5	NNE 6	NNW 4	W 17	WNW 4	W 8	WSW 5	WSW 1	WNW 21	NW 14	NW 9	NW 2	142
26	WSW 13	SSW 7	SSW 4	SSW 8	SW 6	WSW 2	WSW 2	WSW 0	WSW 0	S 7	S 3	S 0	154
27	WSW 9	W 10	WNW 9	WSW 8	WSW 5	WSW 3	WSW 4	WSW 0	WSW 4	WSW 0	WSW 1	WSW 1	77
28	NNW 5	NNW 9	NW 7	NW 10	NW 7	NNE 6	NNE 4	NNE 9	NE 11	NE 12	NE 2	NNE 8	157
29	SW 5	WNW 12	WNW 7	W 9	WNW 15	NW 8	WNW 7	W 5	W 1	W 0	W 0	W 0	239
30	SSW 10	W 12	WNW 14	WSW 15	WNW 14	WNW 10	WNW 11	WNW 10	WNW 8	NW 3	NW 0	NW 1	137
31	W 10	NW 11	NW 10	NNW 13	WNW 18	WNW 18	NW 13	NW 6	NW 1	NW 0	NW 0	NW 0	125

Juni.

Tag	12^{30}–13^{30}	13^{30}–14^{30}	14^{30}–15^{30}	15^{30}–16^{30}	16^{30}–17^{30}	17^{30}–18^{30}	18^{30}–19^{30}	19^{30}–20^{30}	20^{30}–21^{30}	21^{30}–22^{30}	22^{30}–23^{30}	23^{30}–0^{30}	Summe
1	NE 8	NNE 6	N 9	N 8	N 4	N 10	N 13	NNE 10	SSE 8	SSE 6	S 3	S 1	104
2	NE 9	ENE 7	ENE 5	NNW 10	NW 20	WNW 16	W 8	SSW 17	SSW 4	SSW 3	SSW 4	WNW 6	129
3	NNW 19	NE 18	E 9	SSE 13	SSE 11	SSE 7	ESE 6	ENE 11	ENE 12	ENE 4	ENE 2	ENE 6	202
4	ENE 18	NE 10	ENE 15	ENE 15	ENE 14	ENE 13	NE 11	NE 12	NE 15	ENE 17	ENE 13	ENE 8	270
5	ENE 14	ENE 17	NE 13	NE 14	NE 14	NE 16	ENE 18	ENE 24	ENE 26	ENE 24	ENE 7	NE 6	274
6	N 7	NNE 11	ENE 10	NNE 10	NNE 11	NNE 10	NE 8	NE 13	ENE 7	ENE 7	NE 10	ENE 3	168
7	NE 15	ENE 17	NE 16	NE 15	ENE 11	NE 9	NE 10	ENE 14	ENE 18	ENE 17	ENE 5	NNE 7	230
8	ENE 7	NE 7	NNE 13	NNE 11	NNE 14	NE 13	NE 16	ENE 15	ENE 19	ENE 14	ENE 13	ENE 1	196
9	ENE 18	ENE 22	ENE 21	ENE 20	ENE 19	ENE 21	ENE 16	ENE 4	ENE 0	E 6	E 9	E 3	282
10	ENE 22	ENE 17	ENE 17	NE 19	NE 17	ENE 14	ENE 15	ENE 3	ENE 7	ENE 9	ENE 2	ENE 0	291
11	ENE 15	NE 15	NE 16	NE 16	NE 17	ENE 16	ENE 9	E 0	E 8	ENE 12	ENE 8	ENE 15	184
12	NW 7	NW 11	WNW 14	WNW 13	NW 19	NW 21	NW 14	NW 3	NNW 13	ESE 13	SE 9	SE 3	168
13	SSW 20	W 17	W 7	SSW 4	SSE 6	SSE 1	SW 10	S 16	SSW 6	S. 5	SSE 0	SSE 2	178
14	WNW 17	WNW 22	WNW 25	WNW 25	WNW 30	WNW 23	WNW 16	WNW 9	WNW 1	WNW 1	WNW 6	NW 9	223
15	NW 5	NNW 6	N 6	N 6	NNE 5	NE 4	N 4	NW 5	NW 5	NNW 7	NNW 2	ENE 20	204
16	NE 6	ENE 6	ENE 5	N 5	NNW 2	NW 8	WNW 5	WNW 3	WNW 0	WNW 0	WNW 0	WNW 0	93
17	NW 28	WNW 28	WNW 31	WNW 29	NW 31	NW 26	NW 21	NW 22	NW 15	NNW 16	NNE 17	NNE 12	347
18	NW 32	NW 32	WNW 32	WNW 31	NW 24	WNW 22	NW 17	NNE 14	NNE 12	NNE 1	NNE 0	NNE 0	346
19	WNW 12	WNW 10	WNW 6	NW 4	WNW 9	NW 7	N 18	NE 24	NE 19	NE 17	ENE 16	ENE 17	258
20	NNW 7	NW 9	WNW 12	WNW 17	WNW 17	WNW 17	WNW 20	NW 15	NW 2	NW 0	NW 0	NW 0	159
21	NW 17	WNW 17	WNW 22	WNW 17	WNW 22	W 23	WNW 16	W 13	W 14	W 16	WNW 14	WSW 16	273
22	WSW 16	SW 18	WNW 29	WNW 17	WSW 14	WNW 17	NW 10	WSW 8	WSW 3	WSW 0	W 3	WNW 6	311
23	WNW 17	WNW 17	NW 19	NW 19	WNW 20	NW 21	WNW 17	NW 7	NW 6	NNW 1	NNE 8	NNE 9	249
24	SW 16	WSW 5	SSW 6	SW 10	SSW 5	W 13	ESE 8	ENE 8	NNE 2	ENE 0	SSW 10	SSE 11	185
25	W 9	WSW 10	WSW 7	SSW 14	ENE 14	ESE 14	S 14	SW 11	WNW 13	NW 1	NNW 0	NNW 0	130
26	NW 6	N 1	WSW 6	W 10	S 10	S 4	WNW 11	WNW 2	WNW 3	WNW 4	WSW 6	SW 8	141
27	WNW 16	NNW 8	W 7	W 4	SSW 4	SSW 6	SW 8	WNW 1	NW 5	NNW 1	NNW 5	NNW 3	95
28	NNE 18	NNE 5	NNE 3	N 8	NNE 6	NW 0	NW 4	NW 0	NW 0	NW 1	ENE 2	E 0	119
29	ENE 9	NE 13	N 10	NNE 7	ENE 11	ESE 10	SSE 3	SSW 0	SE 4	ENE 10	ENE 10	ENE 0	105
30	NE 13	ENE 17	ENE 14	ENE 12	ENE 11	ENE 13	ENE 8	ENE 6	ENE 10	ENE 14	ENE 11	ENE 9	192

Juli 1925. $h_a = 34.5^m$. **Stündliche Aufzeichnungen des Anemometers.**

Tag	Mittel	0^{30}–1^{30}	1^{30}–2^{30}	2^{30}–3^{30}	3^{30}–4^{30}	4^{30}–5^{30}	5^{30}–6^{30}	6^{30}–7^{30}	7^{30}–8^{30}	8^{30}–9^{30}	9^{30}–10^{30}	10^{30}–11^{30}	11^{30}–12^{30}
1	4.6	ENE 3	ENE 0	NNW 6	NNW 0	NNW 0	NNW 0	NNW 0	NNE 1	SE 4	ENE 4	E 6	ENE 6
2	5.1	E 0	E 0	E 0	E 0	E 0	E 0	E 0	E 0	NNE 6	NNW 10	NE 8	NNE 8
3	8.5	SSE 1	SSE 2	SSE 2	SSE 3	SSE 6	SSE 0	SSE 0	SSE 2	NW 7	NNE 9	NE 12	NE 8
4	6.9	WNW 11	W 9	WNW 8	SW 1	S 2	SSE 4	S 8	S 13	S 10	S 5	SW 7	E 7
5	11.0	ENE 3	ESE 4	SE 1	SE 3	NW 13	N 5	W 1	SSW 9	S 14	S 9	SSW 13	WSW 20
6	10.1	NW 8	NNW 5	W 6	WSW 14	W 10	W 12	W 15	W 13	W 11	WSW 4	W 14	WSW 4
7	6.8	S 6	S 4	S 4	S 6	S 2	S 0	S 0	S 0	S 0	SW 9	WSW 20	WNW 14
8	4.4	NW 4	NW 1	W 2	SW 3	SW 0	SW 0	SW 1	WSW 1	NW 5	WNW 5	WNW 7	NNW 11
9	3.9	N 0	N 2	N 1	N 1	N 1	N 2	N 7	N 8	N 15	N 5	NNW 5	NNW 2
10	6.1	NW 13	NW 5	NW 2	NW 2	NW 3	NW 0	NW 0	NW 0	NW 0	WSW 4	SSW 2	SSW 10
11	3.4	S 9	S 4	S 0	S 0	S 0	S 0	S 0	S 0	S 0	S 3	SSW 5	SW 2
12	7.3	NE 9	ENE 7	E 3	E 1	E 0	E 2	E 0	ENE 5	NE 6	ENE 8	NE 12	NE 9
13	13.6	NE 5	NE 9	NE 8	NE 7	NNE 6	N 4	NNE 10	NE 19	NE 18	ENE 21	NE 25	NE 17
14	9.4	NNE 8	NE 3	ENE 3	ENE 3	ENE 3	ENE 5	ENE 4	NE 7	NE 15	NE 16	NE 15	ENE 16
15	4.2	NNW 2	WNW 5	W 2	W 0	W 0	W 0	W 0	WNW 2	NNW 6	NNW 6	NE 9	NE 10
16	2.0	N 1	N 0	N 0	NNE 1	ENE 0	ENE 0	ENE 0	ENE 0	ENE 0	ENE 0	ENE 1	E 1
17	5.8	SSE 3	SSE 3	SSE 0	SSE 0	SSE 0	SSE 0	SSE 0	SSE 0	SSE 2	SSE 0	S 2	S 3
18	2.5	ESE 0	ESE 0	ESE 0	ESE 0	ESE 0	ESE 0	ESE 0	ESE 0	ESE 0	ESE 0	ESE 2	NW 9
19	2.9	WNW 0	WNW 0	WNW 0	NW 3	NNW 3	NNW 0	NNW 0	NNW 0	WNW 0	WSW 3	WSW 2	SW 5
20	5.1	ESE 0	NE 7	NNW 4	NNW 7	ENE 5	SSE 1	SSE 2	SSE 8	SSE 0	SSE 0	WNW 9	ENE 7
21	3.3	SE 5	SE 0	SE 0	SE 0	SE 0	SE 0	SSE 0	S 0	S 1	SW 0	NNE 1	ESE 1
22	10.2	E 0	E 0	E 0	E 0	ENE 1	SE 0	ESE 1	ENE 1	ENE 4	NNE 8	NE 10	NE 21
23	6.8	NW 0	NW 3	NNW 15	N 3	N 0	N 1	N 0	WNW 13	WNW 15	WNW 15	WNW 29	WNW 33
24	4.7	SSW 0	SSW 0	SSW 3	SSE 4	SSE 0	SSE 0	ESE 3	NNE 4	NNW 6	NW 5	NW 9	NW 5
25	12.2	SSW 5	WSW 8	SSW 12	SW 9	SW 9	SW 6	WSW 6	WNW 2	WNW 7	WNW 10	W 13	WSW 15
26	9.1	WSW 24	WSW 25	WSW 16	WSW 14	WSW 14	WSW 15	W 10	WNW 9	SW 10	SW 7	SSW 8	SSW 8
27	10.4	SSE 2	ESE 3	NE 5	N 5	N 8	NNW 3	NW 10	NW 18	NW 16	NW 11	NW 24	NW 19
28	9.7	SW 16	SW 14	SW 6	W 2	W 2	W 0	W 1	W 1	W 14	W 24	W 29	WSW 25
29	3.2	WSW 2	SW 0	WSW 0	WSW 0	SW 6	SSW 2	S 2	SW 5	WSW 1	WNW 3	WSW 5	W 7
30	6.8	NW 0	NW 4	NW 6	NW 0	NW 0	NW 0	NW 0	W 2	SSW 2	SSW 9	WSW 27	SSW 11
31	10.2	W 2	S 4	S 2	SSW 1	WSW 4	W 2	WNW 13	NW 6	NW 1	NW 0	NW 0	NW 0

August.

Tag	Mittel	0^{30}–1^{30}	1^{30}–2^{30}	2^{30}–3^{30}	3^{30}–4^{30}	4^{30}–5^{30}	5^{30}–6^{30}	6^{30}–7^{30}	7^{30}–8^{30}	8^{30}–9^{30}	9^{30}–10^{30}	10^{30}–11^{30}	11^{30}–12^{30}
1	17.3	W 22	WSW 27	W 23	W 22	W 10	WNW 17	WNW 22	WNW 19	W 14	W 21	WNW 21	W 18
2	17.8	W 3	W 0	W 3	W 0	W 0	W 0	W 1	SW 0	WSW 23	NW 18	WSW 26	WSW 26
3	11.0	WSW 20	WSW 22	WSW 17	WSW 10	WSW 3	W 6	WSW 12	WSW 21	W 14	W 15	WNW 18	WNW 9
4	3.7	SE 0	SE 0	SE 0	SE 0	SE 0	SE 1	SE 0	NE 6	NNW 2	NNW 0	WSW 3	SSE 3
5	15.3	SSE 16	S 9	SSW 11	SSW 8	SSE 4	SSE 0	SW 2	W 1	WSW 10	W 18	W 23	W 25
6	6.4	WNW 9	WNW 3	WNW 0	WNW 0	WNW 0	WNW 0	WNW 0	WNW 0	WNW 1	NW 5	WNW 6	WNW 9
7	1.8	S 4	S 1	S 1	S 1	S 0	S 0	S 0	S 0	SSW 1	WSW 4	NW 2	NE 4
8	2.5	NNE 0	NNE 0	NNE 0	NNE 0	NNE 0	NNE 0	NNE 0	NNE 0	NNE 0	NNE 1	NNW 4	WNW 3
9	2.0	WNW 6	WNW 4	WNW 6	WNW 0	WNW 0	WNW 0	WNW 0	WNW 0	WNW 0	WNW 2	WNW 4	WNW 3
10	5.3	ESE 1	ESE 2	ESE 0	ESE 7	ESE 12	ESE 7	ESE 1	ENE 1	N 0	NW 3	W 6	NW 7
11	10.9	NNE 1	NNE 2	W 7	NNW 3	NW 9	WNW 7	NE 5	SW 4	N 7	E 13	ENE 9	N 18
12	6.1	SW 17	SSE 10	SSE 14	S 15	S 4	S 8	S 9	S 5	S 4	S 7	SSW 7	SSW 3
13	6.0	NE 1	N 2	NNE 2	ESE 4	ESE 0	ESE 0	NE 2	NE 1	E 3	ENE 4	ESE 13	ENE 8
14	1.7	E 0	E 0	E 0	E 0	E 0	E 0	E 0	E 0	ENE 2	N 7	NNE 5	NNE 5
15	4.0	NE 0	NE 0	NE 0	NE 0	NE 0	NE 0	NNE 0	NNE 0	NNE 0	NNE 0	NW 1	WNW 3
16	7.0	NNW 9	NNW 4	NNW 5	N 6	N 10	N 7	N 8	NNE 10	NNE 8	NE 3	ENE 3	ENE 5
17	2.0	ENE 0	ENE 0	ENE 0	ENE 0	ENE 0	ENE 0	ENE 0	ENE 0	NE 1	NNW 4	NW 6	NW 5
18	2.8	SSE 0	SSE 0	SSE 0	SSE 0	SSE 2	SE 0	SE 0	SSE 0	S 1	S 2	S 1	S 1
19	8.9	SSE 2	SSE 1	SSE 0	WSW 8	NNW 8	NW 1	N 3	NE 0	S 9	W 14	SW 6	SSW 11
20	6.5	SSE 3	SSE 5	SSE 2	SSE 1	S 4	S 1	S 0	S 0	S 0	S 0	SSW 4	SSW 2
21	4.4	SSE 2	SSE 2	SSW 3	SW 3	SW 3	WSW 2	SW 5	SW 9	WSW 8	WSW 9	SSW 10	SW 5
22	6.0	SSE 2	SSE 9	SSE 3	SSE 0	SSE 0	SSE 0	SSE 0	SSE 0	SW 4	NW 6	NW 14	NW 15
23	9.9	WSW 13	WSW 22	WSW 20	WSW 18	SW 13	SSW 9	SW 5	SW 10	SSW 13	S 6	SW 8	SW 7
24	5.0	SSE 9	SSE 1	E 2	NE 9	NE 2	NE 3	NNW 10	N 6	N 1	N 1	NW 4	WSW 10
25	10.5	NW 6	WSW 5	NW 7	NW 1	NW 1	W 4	WSW 5	WSW 6	W 13	WNW 15	WNW 18	WNW 17
26	14.9	W 15	W 15	W 15	W 21	W 22	W 19	W 18	W 22	W 15	W 15	W 17	W 17
27	2.5	WNW 4	WNW 0	WNW 0	WNW 0	WNW 0	WNW 0	WNW 0	WNW 0	WNW 2	WNW 1	WNW 0	NW 5
28	2.7	SE 10	SSE 9	S 2	S 0	S 0	S 3	S 0	S 0	SW 2	WNW 3	WNW 1	WNW 1
29	3.3	SE 0	SE 0	SE 0	SE 0	SE 0	SE 0	SE 0	SE 0	SE 0	WSW 1	WNW 4	WNW 7
30	3.7	NW 0	WNW 1	WNW 1	WNW 1	WNW 4	WNW 0	WNW 0	WNW 1	WNW 3	WNW 15	WNW 13	NW 12
31	3.6	NNE 5	NNE 2	NE 0	NE 0	N 1	NNW 0	NNW 0	NNW 0	NNW 4	SW 5	SSW 0	NW 9

Windrichtung und Geschwindigkeit (Kilometer pro Stunde). **Juli.** **Zürich.**

Tag	12^{30}–13^{30}	13^{30}–14^{30}	14^{30}–15^{30}	15^{30}–16^{30}	16^{30}–17^{30}	17^{30}–18^{30}	18^{30}–19^{30}	19^{30}–20^{30}	20^{30}–21^{30}	21^{30}–22^{30}	22^{30}–23^{30}	23^{30}–0^{30}	Summe
1	ENE 7	ENE 6	N 7	NNE 1	ENE 1	ENE 6	ENE 10	ENE 15	ENE 15	ENE 10	ENE 2	E 0	110
2	NE 5	SE 3	SSE 15	S 7	S 13	S 16	S 9	S 8	S 7	SSE 4	SSE 4	SSE 0	123
3	NE 8	ENE 7	ENE 8	SE 12	S 10	SSE 9	SSE 5	W 23	WNW 19	W 25	W 15	WNW 10	203
4	S 8	SW 9	NE 4	SSW 5	SSW 6	WSW 1	SW 1	WSW 11	NW 27	NW 5	E 2	NE 2	166
5	W 19	W 23	W 23	W 27	W 25	W 15	WNW 12	NW 5	NW 0	WSW 9	WSW 7	WNW 4	264
6	SSW 14	SW 21	SW 14	S 11	S 11	SW 12	SSW 7	S 8	S 7	S 7	S 6	S 9	243
7	NW 0	WNW 6	SSW 7	SSW 2	SSW 3	WNW 18	NW 18	NW 11	NW 9	NW 3	NW 15	NW 5	162
8	NW 12	WNW 10	NNW 7	N 4	N 4	N 0	N 0	N 0	NNW 7	NW 9	NNW 9	NNW 4	106
9	NNW 0	NNW 0	NNW 1	NNW 0	NNW 0	NNW 2	NNW 5	NNW 0	NNW 4	NNW 5	NW 11	NW 16	93
10	SSW 7	SSW 10	SSW 12	S 9	S 12	S 14	S 13	S 9	S 10	S 4	S 0	S 5	146
11	NW 4	NNW 4	NNW 7	NW 7	NW 5	NNW 8	NNE 10	NE 8	ENE 0	ENE 0	ENE 1	ENE 5	82
12	ENE 11	NE 10	N 15	NNE 12	ENE 11	NE 9	NE 11	NE 9	NE 8	NE 5	ENE 9	ENE 3	175
13	NE 19	NE 18	NE 19	ENE 15	ENE 17	ENE 14	ENE 9	NE 13	ENE 17	ENE 15	ENE 14	NE 8	327
14	NNE 14	NNE 15	NE 16	NE 16	NNE 12	NNE 7	NNE 11	NNE 9	NNE 10	NE 6	ENE 8	N 4	226
15	ENE 9	NE 10	NE 10	ENE 5	NNE 1	WNW 7	WSW 4	NW 7	N 2	N 0	N 2	N 1	100
16	NNE 4	N 1	NNW 1	N 0	NW 2	NW 6	NNW 0	NE 7	SSE 6	SSE 4	SSE 6	SSE 8	49
17	WSW 3	NNE 1	N 5	N 11	NNW 12	WNW 30	WNW 16	SW 13	SSE 14	SSE 11	SSE 8	ESE 2	139
18	WNW 5	WNW 5	WNW 4	WSW 8	SSW 8	SSW 6	SSW 2	SSW 0	WSW 2	NNW 3	NE 4	WNW 2	60
19	SSW 5	ESE 6	ESE 3	NE 6	NNE 3	NNE 1	NNE 1	SE 12	SSE 10	ESE 4	ESE 0	ESE 2	69
20	E 10	NE 12	NNE 9	NW 7	NE 6	ENE 12	SE 6	SSE 0	ESE 3	SE 4	E 4	SE 0	123
21	N 6	N 7	N 6	NE 8	ENE 7	ENE 4	ENE 9	ENE 3	ESE 2	NE 10	N 3	ENE 6	79
22	NE 21	ENE 23	NE 23	NE 20	NE 23	NE 20	ENE 24	ENE 25	ENE 12	NE 4	NNE 3	NW 0	244
23	N 13	E 6	SSW 2	S 3	SSE 5	SSE 6	SSW 1	SSW 0	SSW 1	SSW 0	SSW 0	SSW 0	164
24	NNW 10	NNE 9	N 6	NNW 2	ENE 3	ENE 2	SSE 14	W 14	NNW 8	WSW 5	SSE 0	SSE 0	112
25	WSW 16	SW 9	WSW 9	SSW 7	WSW 15	SW 13	WSW 25	SW 21	WSW 21	WSW 22	WSW 18	SW 15	293
26	WSW 11	W 13	WNW 16	WNW 5	WNW 2	W 2	S 4	S 3	S 3	S 0	S 0	S 0	219
27	NW 9	WNW 3	SSW 11	S 15	S 14	S 12	SSW 9	SSW 3	S 9	S 11	SW 15	SW 14	249
28	W 20	WNW 13	NW 12	NW 8	NNW 8	NNW 7	NNW 5	NNW 5	NNW 6	NNW 2	NNW 2	NNW 10	232
29	WSW 8	SW 7	WSW 10	WNW 6	W 2	WSW 1	WNW 8	NW 2	NW 0	NW 0	NW 0	NW 0	77
30	WSW 18	SSW 25	SSW 10	NW 13	NE 12	WNW 4	SSW 8	SSW 8	SSW 1	W 1	W 2	W 0	163
31	WSW 6	SW 12	W 10	WSW 8	WSW 16	WSW 25	WSW 19	WSW 23	SW 19	WSW 20	WSW 24	WSW 27	244

August.

1	W 21	WNW 21	WNW 21	WNW 23	W 21	W 16	WSW 12	W 3	WNW 28	NW 7	WNW 6	W 1	416
2	W 24	W 28	W 32	WNW 33	W 27	WSW 31	SW 23	WSW 30	WSW 29	WSW 25	WSW 22	WSW 23	427
3	SSW 11	SW 9	WSW 9	WSW 5	W 2	N 8	ENE 9	ENE 13	ENE 15	ENE 9	SE 5	SE 2	264
4	WSW 5	ENE 8	N 11	NNW 11	NE 7	ESE 0	NE 6	N 2	NNW 6	N 7	N 1	ESE 10	89
5	W 27	W 30	WNW 22	WNW 24	WNW 33	WNW 31	NW 20	WNW 18	NW 14	NW 11	NW 3	WNW 8	368
6	WNW 11	NW 16	WNW 15	NW 16	WNW 16	WNW 15	NW 9	NW 6	NW 1	NW 1	SSW 8	S 7	154
7	E 4	ENE 7	NE 2	ENE 2	NNE 2	NNE 1	NNE 3	NNE 2	NNE 0	NNE 0	NNE 0	NNE 2	43
8	WSW 6	WNW 13	W 9	WNW 4	WNW 1	WNW 0	WNW 4	WNW 0	WNW 0	WNW 0	WNW 8	WNW 8	61
9	NW 1	NW 2	SW 4	SSW 2	SSE 3	ESE 0	ESE 0	ESE 0	ESE 0	ESE 1	ESE 8	ESE 2	48
10	WSW 8	SW 6	WNW 7	WSW 4	SSW 6	SSW 8	S 2	SSE 7	SSE 4	SSE 10	SSE 10	ESE 9	128
11	N 13	W 5	SSW 8	SW 11	NW 12	NNW 15	NW 15	NW 17	WNW 16	WNW 19	WSW 24	WSW 21	261
12	SSW 0	SSW 1	SW 0	WNW 1	NNW 2	N 2	NE 7	ENE 12	E 9	E 5	E 0	E 4	146
13	ESE 11	E 10	E 7	E 13	E 12	ENE 10	ENE 6	ENE 6	ENE 10	E 9	E 10	E 1	145
14	N 5	N 4	NW 2	N 5	NE 4	NE 1	NE 0	NE 0	NE 0	NE 0	NE 0	NE 0	40
15	W 7	WNW 11	WNW 10	NW 12	ENE 19	ENE 17	NNE 3	ENE 5	ESE 0	ESE 0	ENE 2	N 6	96
16	ENE 10	ENE 12	ENE 8	NE 6	ENE 20	ENE 19	ENE 10	ENE 0	ENE 0	ENE 3	ENE 1	ENE 0	167
17	NNW 7	NNW 6	NNW 3	NNW 2	WNW 2	W 1	W 0	W 0	W 0	SW 1	SSE 7	SSE 4	49
18	SSW 1	WSW 3	W 12	WNW 19	NNW 5	NNW 1	E 4	E 1	E 0	NNW 7	SE 6	SSE 2	68
19	SSE 17	S 21	S 21	S 22	ENE 15	ENE 7	SSE 9	S 6	SE 7	SE 8	SE 9	SSE 9	214
20	WSW 13	N 8	NNE 0	SSE 8	S 19	SSE 18	SSE 13	SSE 15	SW 9	S 11	S 10	SSE 10	156
21	WSW 2	S 5	SSE 8	S 5	SSW 2	SSW 2	SSW 1	SSE 3	SSE 0	SSE 8	SSE 5	SSE 3	105
22	WNW 23	NW 16	NNW 6	N 2	ENE 0	NNE 1	NNW 0	NNW 4	W 4	WSW 16	WNW 16	WNW 2	143
23	W 7	NNW 4	NNW 5	NE 6	NNE 9	NE 7	ENE 11	ENE 6	NNE 10	NW 15	NE 7	ESE 7	238
24	W 16	WNW 15	SW 5	SW 6	WNW 7	WNW 3	WNW 2	WNW 7	WNW 0	WNW 0	WNW 0	WNW 0	119
25	WNW 18	W 16	W 17	WNW 15	NW 0	WNW 13	W 14	W 13	W 10	W 10	W 13	W 15	252
26	W 16	W 20	W 18	W 21	W 23	W 17	WNW 11	WNW 6	WNW 6	WNW 3	WNW 5	WNW 1	358
27	WNW 5	W 7	WNW 7	W 8	WSW 5	SW 0	SSW 0	SSW 0	SSW 0	SSW 0	SE 7	SE 9	60
28	SSW 1	SSW 2	WNW 8	W 9	W 5	W 0	SW 1	SSE 7	SE 1	SE 0	SE 0	SE 0	65
29	WNW 8	WNW 9	WNW 10	WNW 9	NW 15	NW 13	NW 3	NW 0	NW 0	NW 0	NW 0	NW 0	79
30	NW 15	WNW 11	WNW 3	WSW 1	SW 0	WSW 4	WSW 1	WSW 0	WSW 0	WSW 0	WSW 0	NW 2	88
31	NNW 8	NW 9	WNW 9	WNW 8	WNW 10	WNW 14	WNW 6	WNW 0	WNW 0	WNW 0	WNW 0	WNW 0	87

September 1925. $h_a = 34.5^m$. **Stündliche Aufzeichnungen des Anemometers.**

Tag	Mittel	0^{30}–1^{30}	1^{30}–2^{30}	2^{30}–3^{30}	3^{30}–4^{30}	4^{30}–5^{30}	5^{30}–6^{30}	6^{30}–7^{30}	7^{30}–8^{30}	8^{30}–9^{30}	9^{30}–10^{30}	10^{30}–11^{30}	11^{30}–12^{30}
1	4.8	WNW 0	WNW 0	WNW 0	WNW 0	WNW 0	WNW 0	WNW 0	WSW 0	WSW 0	WNW 0	WNW 1	WNW 2
2	15.4	N 0	N 0	N 0	N 0	W 6	WSW 12	SSW 18	WSW 21	W 15	WNW 27	WNW 25	W 30
3	13.1	W 8	NW 9	NW 1	NW 6	NW 4	NW 0	W 2	W 2	WNW 9	NW 17	WNW 15	WNW 15
4	14.1	WNW 15	WNW 17	NW 23	NW 15	NW 7	NW 6	W 7	W 12	WNW 9	NW 13	WNW 15	WNW 10
5	7.0	WNW 3	WSW 5	W 8	WNW 2	WNW 0	NNW 0	NNE 0	N 0	NW 2	NW 5	WNW 9	WNW 12
6	15.4	NW 0	NW 0	NW 0	NW 0	NW 1	S 3	W 14	WSW 21	WSW 19	WSW 18	WSW 31	W 32
7	8.3	WSW 19	SW 13	SW 9	WSW 11	WSW 10	WSW 7	WSW 5	WSW 12	W 10	WNW 11	WNW 17	WNW 13
8	2.8	NNW 0	NNW 0	NNW 0	NNW 0	NNW 0	NNW 0	NNW 0	NNW 0	WNW 0	WSW 1	WNW 5	WNW 9
9	8.2	NNW 8	NNW 8	E 7	E 6	E 0	E 0	E 0	E 0	E 0	NNE 1	W 14	W 24
10	11.5	SSE 6	SSE 3	ESE 3	ENE 0	ESE 0	SE 6	SE 6	SSE 9	S 13	WSW 17	W 22	W 22
11	11.5	W 4	W 4	WSW 3	W 3	WSW 10	SW 10	SSW 10	SW 16	SW 17	SW 15	WSW 24	WSW 23
12	8.2	NW 0	NW 5	NW 0	NW 0	NW 0	NW 0	NW 0	NW 2	SSW 5	W 11	WNW 25	WNW 13
13	4.5	WNW 0	NW 5	NW 0	NW 0	NW 0	NW 2	NW 6	NW 12	WNW 12	WNW 4	NE 3	SE 4
14	8.4	NNW 0	NNW 0	NNW 0	NNW 0	NNW 0	NNW 0	NNW 1	NNW 7	NNE 8	NNE 13	ENE 15	NE 12
15	8.2	NE 8	NE 4	ENE 11	ENE 11	NE 13	NE 13	NNE 7	N 3	NE 6	NE 8	NE 14	ENE 12
16	2.0	NNW 3	N 1	NE 0	ENE 0	ENE 0	ENE 0	E 0	E 0	SSE 0	SW 0	WNW 1	WSW 1
17	9.2	SE 11	SE 9	SE 11	SE 10	SE 2	SE 4	SE 4	SE 0	SSE 5	S 9	SSE 13	SW 15
18	6.1	S 5	NW 4	NE 2	SE 6	SE 9	SSE 8	S 5	SSW 4	WNW 7	WSW 9	WNW 7	WNW 0
19	2.5	SE 0	SE 0	SE 0	SE 0	SE 0	SE 0	SE 0	SE 0	SE 1	SE 0	S 0	SSW 1
20	6.5	W 15	SW 21	SW 30	S 7	S 7	SSW 14	S 2	WNW 0	WNW 0	SSW 7	SSE 0	SSE 2
21	6.5	ENE 2	N 3	NNW 3	NNW 13	NNW 3	NNE 0	ESE 3	NW 4	N 1	SE 6	S 5	S 16
22	4.2	SSE 4	SSE 3	SSE 5	SSE 2	SSE 0	SSE 6	SSE 2	SSE 0	SSE 5	S 12	S 3	SW 3
23	11.5	NW 5	NE 6	SE 8	SSE 14	SSE 11	SSE 3	SSE 4	SSE 4	SSE 0	WSW 8	WNW 16	WNW 18
24	9.0	SSE 4	SSE 3	SSE 0	S 0	S 3	S 1	SSW 0	S 1	S 5	SW 9	SSW 12	SSW 15
25	6.0	W 14	WSW 13	SW 8	S 1	S 4	W 4	SSE 3	SSE 1	SSW 4	WSW 10	WSW 11	WSW 13
26	9.8	NW 0	NW 0	NW 0	NW 2	NW 0	NW 0	NW 0	NW 0	WNW 0	W 0	WNW 8	WNW 16
27	16.3	WNW 19	W 15	W 21	WSW 22	W 23	W 12	W 6	WSW 17	W 17	WSW 20	W 22	WNW 23
28	3.3	W 4	S 6	SSE 3	SSE 0	SSE 0	SSE 0	SSE 0	SSE 0	SW 5	WNW 4	NNW 6	NW 4
29	11.6	NE 1	ENE 7	NNE 14	NNE 14	NNE 11	NNE 9	NNE 10	NNE 7	NE 6	NE 12	NE 15	E 20
30	6.5	NE 8	ENE 2	NE 2	NNE 7	N 4	N 1	NNE 1	N 4	NNE 6	NNE 8	NNE 8	NE 11

Oktober.

Tag	Mittel	0^{30}–1^{30}	1^{30}–2^{30}	2^{30}–3^{30}	3^{30}–4^{30}	4^{30}–5^{30}	5^{30}–6^{30}	6^{30}–7^{30}	7^{30}–8^{30}	8^{30}–9^{30}	9^{30}–10^{30}	10^{30}–11^{30}	11^{30}–12^{30}
1	1.4	N 1	NW 2	NW 0	NW 0	NW 0	NW 2	NNW 1	NNE 6	E 3	E 2	E 8	SE 2
2	3.5	NE 0	NE 3	NE 0	NE 2	NE 5	NE 7	SE 0	SSE 0	S 2	SW 0	NNE 3	NNW 6
3	4.6	E 0	E 0	E 0	E 0	E 0	E 0	E 2	SE 2	SSE 0	SSE 1	WNW 10	N 10
4	4.8	ENE 0	NE 0	NE 5	NE 0	NE 0	NNE 1	N 1	N 0	N 0	NNW 6	NE 3	ESE 8
5	7.6	ENE 15	NE 9	NE 3	ENE 7	ENE 5	E 0	ENE 0	NE 12	NE 7	NE 9	ENE 7	NE 9
6	5.0	NE 19	NE 15	NE 11	NE 15	NE 8	NE 6	NNW 7	NW 5	NNW 8	W 2	WNW 8	NNW 0
7	1.7	S 4	S 0	S 0	S 0	S 0	S 0	S 0	S 0	S 0	S 0	WSW 0	W 1
8	5.1	SSE 0	SSE 0	SSE 0	SSE 0	SSE 1	SSE 1	SSE 0	SSE 0	SSE 1	ENE 8	NNW 6	WNW 4
9	10.4	N 14	NE 21	NE 19	NNE 14	NNE 13	NNE 8	NNE 4	N 10	NNE 17	NE 22	NE 15	NNE 13
10	5.2	N 11	WNW 5	NW 10	NNW 10	NNW 11	NW 9	NW 8	NW 6	NW 5	NW 5	NW 9	NW 7
11	3.2	NNE 0	NNE 0	NNE 0	NNE 0	NW 2	WSW 0	SSW 4	SSW 7	SSW 8	SW 4	S 2	SSE 6
12	2.7	NE 13	ENE 10	ENE 0	NNE 6	NE 1	NE 0	NNE 0	NNE 0	NNE 0	NNW 3	WNW 7	WNW 3
13	5.9	NNW 4	NNW 1	NNW 0	NNW 0	NNW 0	NNW 0	NNW 0	NNW 0	NNW 1	NNW 2	NNW 5	WNW 3
14	21.0	WSW 29	WSW 31	WSW 31	WSW 29	WSW 27	W 30	WSW 32	W 26	W 30	W 32	W 34	W 37
15	1.6	WNW 0	WNW 0	WNW 0	WNW 0	WNW 0	WNW 2	WNW 1	WNW 0	WNW 0	WNW 0	NW 4	SW 2
16	1.8	NNW 0	NNW 0	NNW 0	NNW 1	NNW 1	NNW 0	NNW 0	NNW 1	NNW 3	NNW 0	NNW 0	NNW 2
17	10.8	S 10	S 11	S 12	S 8	SSW 9	S 8	SSW 2	SSW 3	S 9	SSW 9	SSW 4	SW 6
18	8.8	WNW 13	WNW 15	NW 9	WNW 5	NW 3	WNW 3	S 2	S 0	SW 2	WNW 5	WSW 21	WSW 17
19	16.5	NW 16	WNW 16	W 19	WNW 17	NW 14	WSW 24	WSW 29	WSW 27	W 26	W 21	WNW 19	W 29
20	3.0	ENE 21	NNE 10	NE 18	NE 9	SE 1	NNW 3	NNW 2	NW 2	W 1	NNW 2	NNW 0	NNW 0
21	6.3	SSE 0	SSE 1	SSE 4	SSE 8	SSE 3	SSE 0	SSE 0	SSE 7	SSE 5	S 5	SSW 1	SSW 7
22	3.5	S 10	SSW 2	SSE 5	SSE 9	SE 6	SE 1	SE 1	SE 5	SSE 4	S 7	WNW 3	NNW 13
23	11.8	NW 6	NNW 10	NNW 10	NW 12	NW 17	WNW 29	WNW 29	W 25	W 15	SW 8	S 2	SSW 3
24	11.4	SE 8	ESE 2	SE 6	SE 4	ENE 6	N 10	NNW 3	WNW 13	WSW 13	SW 8	SSE 17	S 8
25	5.6	WSW 9	WSW 21	SW 8	SSE 6	SSE 9	SSE 5	SSE 1	SSE 5	SSE 8	S 6	SSW 1	W 4
26	1.1	NW 0	NW 0	NW 0	NW 0	NW 0	NW 0	NW 0	NW 0	NW 0	NNE 1	NE 2	N 9
27	1.2	SE 0	SE 2	SE 3	SE 0	SE 3	SE 2	SE 1	SE 0	SE 0	SE 2	SE 0	SE 0
28	0.5	SSE 0	SSE 0	SSE 0	SSE 0	SSE 0	SSE 4	SE 1	SE 0	SE 0	SE 0	SSE 0	SSE 1
29	2.7	E 0	E 0	E 0	E 0	E 0	E 5	SE 5	SSE 5	SSE 1	SW 3	NW 6	NNE 8
30	0.5	SE 0	SE 0	SE 0	SE 0	SE 0	SE 0	SE 0	SE 0	SE 0	SE 0	W 4	WNW 1
31	0.4	WSW 0	WSW 0	WSW 0	WSW 0	WSW 0	SSW 1	SSE 0	SSE 0	SE 3	ESE 0	WSW 1	NNW 3

Windrichtung und Geschwindigkeit (Kilometer pro Stunde). **September.** **Zürich.**

Tag	12^{30}–13^{30}	13^{30}–14^{30}	14^{30}–15^{30}	15^{30}–16^{30}	16^{30}–17^{30}	17^{30}–18^{30}	18^{30}–19^{30}	19^{30}–20^{30}	20^{30}–21^{30}	21^{30}–22^{30}	22^{30}–23^{30}	23^{30}–0^{30}	Summe
1	WNW 5	WNW 11	W 9	W 8	W 9	WNW 10	WNW 10	NW 14	NW 14	NW 9	NW 10	NNW 4	116
2	WNW 19	WNW 31	WNW 30	WNW 40	NW 25	WNW 20	NW 18	NW 15	NW 13	NW 2	NW 0	W 3	370
3	WNW 21	WNW 21	WNW 27	WNW 30	NW 26	NW 13	WNW 11	WNW 13	W 17	WNW 18	WNW 13	WNW 16	314
4	WNW 11	WNW 16	WNW 16	NW 23	WNW 17	WNW 21	NW 26	WNW 10	WNW 14	WNW 17	WNW 10	W 8	338
5	NW 12	WNW 18	WNW 16	WNW 17	WNW 16	WNW 20	WNW 12	NW 9	NW 2	NW 0	NW 0	NW 0	168
6	WSW 36	W 33	WNW 21	W 26	WNW 22	W 14	WSW 18	W 14	WNW 17	WNW 10	W 4	WSW 15	369
7	WNW 12	NW 5	WNW 11	WNW 8	WNW 14	WSW 6	NNW 3	NNW 2	NNW 0	NNW 0	NNW 0	NNW 0	198
8	W 9	WNW 10	WNW 9	W 11	NW 5	NNW 7	NNW 1	NNW 0	NNW 0	NNW 0	NNW 0	NNW 1	68
9	W 17	WNW 17	NW 17	NW 20	NW 15	NW 11	NW 3	NW 0	NW 5	NW 6	NW 9	SSW 8	196
10	WNW 21	NW 13	NW 13	WNW 19	WNW 21	WNW 12	NW 8	NW 18	WNW 18	WNW 14	NW 4	W 8	276
11	WSW 20	WSW 27	WSW 24	WNW 23	WNW 12	WNW 14	NW 11	NW 2	NW 2	NW 0	NW 0	NW 3	277
12	W 23	WNW 21	WNW 22	WNW 18	W 14	WNW 15	NW 11	NW 0	NW 0	WNW 4	WNW 4	NW 3	196
13	ENE 7	SE 6	NW 13	NNE 14	E 1	E 0	E 1	E 0	ESE 1	E 10	N 7	NNW 0	108
14	E 14	NE 12	NE 18	NE 18	NNE 17	NE 12	NE 4	NE 10	NE 12	ENE 14	ENE 7	NE 7	201
15	ENE 14	NE 16	NNE 12	NE 11	NE 6	NE 3	NE 1	NE 10	NE 9	NNE 1	NNW 4	NNW 0	197
16	W 2	N 8	NNW 6	N 0	NNE 0	NE 0	NE 0	NE 0	E 0	SE 8	SE 9	SE 8	47
17	WSW 21	SSW 15	S 14	S 9	S 0	S 1	SSW 10	WSW 12	SSE 10	S 14	S 11	S 10	220
18	NW 3	NNW 14	NW 13	NW 13	NW 12	NW 11	NW 7	N 5	N 0	E 2	SE 1	SE 0	147
19	SSW 4	SSW 1	SSW 2	SSW 3	SSW 7	S 4	S 4	SSE 11	SE 6	SE 4	ENE 4	NNW 9	61
20	NE 0	NE 4	NNE 9	NNE 8	NW 12	N 5	NE 5	ESE 5	SSE 0	ESE 1	ESE 1	ESE 0	155
21	SW 2	W 5	SW 6	SW 10	SSE 7	W 15	NW 18	NNW 12	NW 0	SW 6	SSE 9	SSE 8	157
22	SW 1	WSW 5	WNW 7	W 10	WNW 7	NW 2	NW 3	NW 3	NW 6	NW 6	NW 6	NW 0	101
23	NW 21	WNW 33	WNW 30	WNW 28	WNW 26	WNW 23	WNW 9	NW 1	WNW 2	SW 4	S 3	SSE 0	277
24	S 21	S 20	SSE 25	SSE 18	SSE 15	SSE 13	S 12	S 9	S 4	SSW 8	SW 7	WSW 10	215
25	WNW 11	W 5	WNW 15	WNW 18	NW 9	NW 0	NW 0	NW 0	NW 0	NW 0	NW 0	NW 0	144
26	WNW 22	W 15	W 18	W 17	WSW 20	SW 17	WSW 18	WSW 17	W 10	W 15	WNW 27	NW 14	236
27	WNW 15	W 16	W 20	WNW 21	NW 24	NW 15	WNW 13	W 9	W 12	WSW 12	W 13	WNW 5	392
28	WNW 9	NW 5	N 6	SE 5	SSE 7	E 3	N 4	ENE 1	E 0	E 1	ENE 0	NE 7	80
28	ENE 17	ENE 16	ENE 14	ENE 14	ENE 19	ENE 16	NE 16	NE 10	NE 7	NE 7	NNE 8	NE 8	278
30	NE 12	NE 14	NNE 10	NNE 10	NE 7	NNE 9	NNE 10	NNE 9	NNE 8	ENE 6	ENE 0	NE 0	157

Oktober.

1	ESE 1	ESE 0	ESE 0	ESE 0	ESE 0	ENE 0	NNE 0	NNE 0	NNE 0	NNE 1	NE 1	NE 3	33
2	NE 8	E 3	E 4	ESE 4	ESE 3	SE 0	E 3	ENE 13	ENE 4	ENE 5	ENE 8	E 0	83
3	NE 15	NE 11	NE 11	NNE 10	ENE 11	ENE 11	ENE 9	NNE 3	NNE 2	NE 3	NE 0	NE 0	111
4	ENE 4	ENE 5	NE 8	NE 7	ENE 0	ENE 3	ENE 2	NE 9	ENE 14	ENE 12	ENE 16	NE 11	115
5	NE 7	NNE 7	NE 8	ENE 4	ENE 5	ENE 4	NE 2	NNE 5	NE 10	ENE 16	NE 15	NE 17	183
6	N 1	WNW 3	SW 5	SSW 3	SSW 0	S 2	S 0	S 0	S 0	S 0	S 0	S 3	121
7	WNW 12	W 14	W 8	WNW 1	WSW 0	SSW 0	SSW 0	SSE 0	SSE 0	SSE 0	SSE 0	SSE 0	40
8	NW 8	NW 6	NW 0	SW 2	SSE 0	E 0	N 15	NNE 22	N 16	N 12	N 13	NW 8	123
9	ENE 7	NNE 9	NNE 6	NE 7	NE 1	ENE 0	E 0	NE 1	ENE 5	ENE 6	NE 17	NE 21	250
10	N 8	N 8	NNE 5	NNE 2	NNE 1	NNE 0	NNE 0	E 0	ESE 0	ENE 3	NNE 1	NNE 0	124
11	SSE 1	ESE 1	E 1	E 0	E 2	E 3	NE 1	ENE 1	ENE 3	ENE 8	ENE 9	NE 13	76
12	NW 1	WNW 5	WNW 5	NW 2	W 1	WSW 0	WNW 5	NNW 3	NNW 0	NNW 0	NNW 0	NNW 0	65
13	WSW 9	W 13	W 11	W 13	WNW 11	WNW 5	WNW 12	WNW 8	W 3	SW 7	WSW 16	WSW 17	141
14	WNW 33	WNW 29	NW 21	WNW 16	W 12	WNW 9	W 6	WSW 6	WNW 2	W 1	WNW 0	WNW 0	503
15	WNW 7	NW 8	W 5	WSW 4	W 5	WNW 1	NNW 0	NNW 0	NNW 0	NNW 0	NNW 0	NNW 0	39
16	WSW 1	WSW 3	WSW 3	W 1	SW 0	SW 0	SW 0	SSE 0	WNW 3	WSW 6	SW 7	S 12	44
17	SW 9	W 10	WSW 12	W 6	WSW 10	WSW 9	SW 20	SW 19	WSW 17	WSW 14	WSW 22	WSW 20	259
18	NW 19	NW 22	WNW 16	NW 13	NW 11	NW 12	NNW 7	NW 3	NW 0	NW 0	NW 3	WNW 9	210
19	WNW 24	WNW 20	W 16	W 14	NW 15	NW 12	NW 11	NW 4	NW 7	NW 1	NNE 3	ENE 13	397
20	NNE 1	NW 0	SW 1	S 0	S 1	S 1	S 0	S 0	S 0	SSE 0	SSE 0	SSE 0	73
21	S 10	S 9	S 8	S 7	S 6	SSE 13	SSE 15	SE 13	SE 12	SE 7	S 4	SSE 7	152
22	N 0	NW 2	NW 3	NNE 2	ENE 4	NNE 0	NNW 1	NNW 3	N 0	E 2	SSE 0	NW 1	84
23	SSW 6	SSW 10	S 10	SSW 9	SW 23	WSW 17	SW 10	SSE 7	SSE 7	SE 6	SE 2	SE 10	283
24	S 2	S 7	S 11	SSE 12	S 14	S 15	S 12	SSE 13	SSW 13	WSW 28	WSW 27	WSW 21	273
25	WNW 6	WNW 2	W 3	W 5	WNW 17	NW 9	NW 4	NW 5	NW 0	NW 0	NW 0	NW 0	134
26	NNW 6	NE 4	WNW 2	W 0	WNW 1	WNW 2	WNW 0	SSW 0	SE 0	SE 0	SE 0	SE 0	27
27	SE 1	SE 0	SE 0	SE 0	SE 0	SSW 2	S 2	SSE 9	SSE 2	SSE 0	SSE 0	SSE 0	29
28	SSE 0	SSE 0	SSE 2	ESE 3	E 0	E 0	E 0	E 0	E 0	E 0	E 0	E 1	12
29	E 9	E 9	NE 5	NNE 6	NE 3	NE 0	NE 0	E 0	SE 0	SE 0	SE 0	SE 0	65
30	WNW 2	WNW 3	W 1	WNW 0	WSW 0	WSW 0	WSW 0	WSW 0	WSW 0	WSW 0	WSW 0	WSW 0	11
31	NW 0	WNW 1	WNW 0	WNW 0	WNW 0	WNW 0	WNW 0	WNW 1	WNW 0	WNW 0	WNW 0	WNW 0	10

November 1925. $h_a = 34.5^m$. **Stündliche Aufzeichnungen des Anemometers.**

Tag	Mittel	0^{30}–1^{30}		1^{30}–2^{30}		2^{30}–3^{30}		3^{30}–4^{30}		4^{30}–5^{30}		5^{30}–6^{30}		6^{30}–7^{30}		7^{30}–8^{30}		8^{30}–9^{30}		9^{30}–10^{30}		10^{30}–11^{30}		11^{30}–12^{30}	
1	1.7	WNW	0	WNW	1	NE	5	NE	1	ENE	0	ENE	0	NNE	1	NNW	0	NNW	2	NNW	1	NNW	0	NNW	1
2	2.6	E	2	E	0	SE	1	S	0	S	1	S	2	S	2	S	1	S	0	S	0	S	1	S	0
3	6.2	NW	0	NW	0	WSW	3	SSW	0	SSW	0	SSW	0	S	3	SSE	2	S	1	SW	0	SW	0	SW	0
4	12.0	WSW	18	SW	18	S	13	SSW	15	WSW	24	SW	22	SE	6	S	7	SSE	4	SSE	5	SW	11	WSW	15
5	7.3	SW	2	NW	3	NNW	10	NNW	8	NNW	1	NNW	0	NNW	7	NNW	2	NNW	7	NE	1	ESE	2	SSE	3
6	11.5	WSW	16	WSW	18	WSW	15	WSW	18	WSW	13	W	6	W	14	WNW	18	WNW	17	WNW	15	W	13	WNW	15
7	4.5	WNW	0	WNW	0	WNW	0	N	1	ENE	0	ENE	2	ESE	0	ENE	2	NNE	3	NNW	1	NNW	1	NNW	1
8	15.3	SSE	16	SSE	13	SSE	12	SSE	10	SW	11	WSW	12	WSW	23	WSW	27	WSW	27	WSW	25	WSW	27	WSW	26
9	16.4	SSE	10	SE	2	SE	6	ESE	4	ESE	3	NNW	4	NNW	2	NW	14	WNW	9	ESE	10	WSW	45	W	40
10	4.0	WNW	6	W	5	W	4	W	4	WSW	6	WSW	3	SSW	1	SSW	3	SW	6	SW	2	WNW	8	NW	9
11	5.8	W	1	NW	4	NW	5	WNW	4	N	3	ENE	7	NE	9	NNE	10	N	7	NNW	6	NNW	6	NNW	5
12	11.8	N	8	NNE	8	NNE	9	NE	11	NE	10	NNE	10	NE	9	NE	10	NE	12	NE	12	NE	9	NE	9
13	3.3	NNE	2	NNE	0	NNE	0	NNW	0	NNW	0	N	2	NNE	1	NE	1	NE	6	ENE	6	NE	2	NE	5
14	4.3	NNE	5	NNE	9	NNE	5	NNW	2	NW	2	N	2	NNE	2	NNE	6	NNE	8	N	2	NNW	7	N	8
15	1.3	N	0	N	0	NE	0	ENE	2	WNW	7	WNW	0	WNW	4	WNW	0	WNW	0	WNW	0	WNW	0	WNW	0
16	1.8	E	0	E	0	E	0	E	0	E	1	NNE	1	NNE	1	NNE	1	ENE	2	NNE	1	NE	3	E	1
17	7.6	NE	2	NNE	0	NNE	2	NNE	7	NNE	3	NNE	2	NNE	8	NE	13	NE	13	NE	10	NE	12	NE	15
18	10.1	NNE	7	NNE	7	NNE	7	NNE	6	NE	6	NE	6	ENE	8	NE	10	ENE	14	ENE	10	ENE	11	ENE	10
19	8.3	NE	19	NE	18	NE	16	NE	13	NE	14	NE	11	NE	7	NE	9	NE	9	NNE	6	NE	8	NE	6
20	0.7	NE	7	NE	3	NE	0	NE	0	NE	0	NE	4	NE	0	NE	0	ENE	0	E	0	NNE	0	NNE	0
21	2.0	N	0	WNW	0	WNW	0	WNW	0	WNW	0	WNW	1	ESE	0	N	3	N	1	NE	5	NE	5	NE	5
22	0.7	NNE	2	N	0	N	0	N	0	N	0	N	0	N	0	SE	1	S	1	SSW	0	SSW	0	W	0
23	3.4	SW	0	W	0	W	5	SW	0	SW	1	W	0	NW	0	N	0	ESE	3	SW	0	WSW	0	W	2
24	6.0	N	1	N	5	N	9	N	10	N	9	N	8	N	8	N	1	N	1	NNE	6	NE	6	NE	6
25	15.4	NNW	2	NNW	3	NNW	2	N	4	NNW	5	NW	3	NW	4	NW	1	NW	1	SW	9	SW	12	WSW	16
26	21.5	W	24	W	21	W	27	W	29	W	30	W	31	W	28	W	28	W	19	W	24	WNW	28	WNW	23
27	0.3	NW	0	NNW	0	NNW	0	NNW	0	NNW	0	ENE	0	ESE	0	ESE	0	NNW	0	NNW	0	NNW	0	NNW	0
28	6.9	NNW	0	NNW	0	W	0	SW	0	WSW	2	WSW	5	SW	3	SW	4	SSW	8	SSW	9	SW	8	SW	7
29	19.1	SW	17	WSW	14	SW	13	WSW	15	WSW	24	WSW	20	WSW	17	WSW	22	WSW	21	WSW	24	WSW	29	WSW	25
30	7.0	WNW	6	WNW	7	WNW	10	W	13	WSW	16	WSW	10	WSW	10	WSW	13	SW	11	WSW	6	SW	13	SSW	13

Dezember.

1	18.0	NW	1	WNW	10	WSW	14	SSW	14	SSW	20	S	22	SSW	23	SSW	23	SSW	27	SSW	22	SSW	23	SSW	22
2	7.3	WSW	14	WNW	16	WNW	12	WNW	10	WNW	4	WNW	5	W	7	WNW	3	WNW	1	W	3	WNW	16	WNW	17
3	10.7	WNW	0	WNW	0	W	2	W	1	WNW	1	WSW	11	WSW	9	WSW	17	WSW	15	WSW	17	WSW	18	W	15
4	8.3	N	7	NE	1	E	0	E	0	E	0	E	0	E	0	E	1	NE	3	NNE	8	NE	13	NE	19
5	1.6	ENE	5	NNE	2	N	2	NW	0	WNW	0	WNW	0	WNW	0	WNW	0	NW	0	N	2	E	7	ESE	6
6	—	NE	0	NNE	0	N	0	N	0	N	0	N	0	N	0	N	0	N	0	N	0	WNW	0	WNW	0
7	—	NNW	0	NNW	0	NNW	0	NNW	0	NNW	0	NNW	0	NNW	0	NNW	0	NNW	0	NNW	0	NNW	0	NNW	0
8	—	NNW	0	NNW	0	NNW	0	NNW	0	NNW	0	NNW	0	NNW	0	NNW	0	NNW	0	NNW	0	NNW	0	NNW	0
9	2.8	NNW	0	NNW	0	NNW	0	NNW	0	NNW	1	NNW	6	NNW	3	NNW	6	WSW	4	SSE	6	SSE	5	S	0
10	21.8	SSW	7	WSW	17	WSW	21	WSW	24	WSW	13	SW	18	WSW	12	SW	12	W	20	W	16	WSW	19	WSW	30
11	16.1	W	22	W	23	W	21	W	18	W	20	W	21	W	18	WSW	22	W	16	NW	6	WSW	21	WSW	12
12	9.8	W	16	WSW	19	WSW	20	WSW	22	W	11	NW	6	WNW	9	WNW	15	NW	15	NW	10	WNW	12	WNW	9
13	4.1	W	0	SW	1	SW	2	SSW	10	SSW	1	SSW	3	SSE	0	SSE	4	S	11	SSE	8	SSW	8	SW	2
14	5.2	SSE	10	SSW	1	SSW	0	S	4	SSW	3	W	11	WSW	4	SSW	8	S	9	SSE	9	SSW	12	WSW	19
15	3.6	NE	0	E	0	ESE	1	SE	3	SSE	5	SSE	4	SSE	0	SSE	0	SE	1	ESE	0	E	2	ENE	3
16	3.1	NNE	4	N	1	NNE	0	NE	0	E	0	NNE	0	NNE	1	NNE	3	NNE	5	NNE	5	NNE	8	NNE	16
17	1.1	NNW	0	NNW	0	NW	1	W	0	WNW	0	NW	5	NNW	6	NNW	6	NNW	1	NNW	0	NNW	3	NNW	2
18	0.5	SSE	0	SSE	0	SSE	0	SSE	0	SSE	0	SSE	0	SSE	0	SSE	0	SSE	0	SSE	0	SSE	2	SSE	0
19	4.0	NW	0	NW	0	NNE	0	ENE	0	ENE	0	NNE	0	NNW	0	NNW	0	S	1	S	1	SSE	6	SSW	24
20	4.9	NNW	1	NW	3	NNW	3	NNW	1	NNW	0	NNW	0	ENE	2	E	0	NW	0	NW	1	NNW	13	NNW	8
21	20.2	SSE	8	SSE	14	S	12	NNE	7	SE	12	SW	13	SW	27	SSW	25	SSW	28	SSE	20	SSE	14	SSE	5
22	13.5	WNW	5	SW	7	SSE	5	SSE	3	E	5	SSE	6	SE	4	NNE	4	NNW	19	E	7	NW	24	SW	47
23	30.7	WSW	33	SW	39	WSW	38	WSW	48	WSW	32	WSW	39	W	49	WSW	44	SW	43	WSW	41	WSW	49	WSW	43
24	28.0	W	10	SW	9	SW	19	SW	29	WSW	25	WSW	20	WSW	13	SW	22	WSW	27	SW	34	SW	44	WSW	34
25	21.1	WSW	26	WSW	25	W	13	W	10	WSW	5	SSW	7	SSW	12	SSE	11	S	10	S	9	S	2	SSW	10
26	29.4	W	22	WSW	39	WSW	48	WSW	43	WSW	49	WSW	46	W	34	WSW	39	WSW	28	WSW	32	W	23	W	10
27	30.0	W	22	W	23	W	22	SW	16	WSW	30	W	33	W	34	W	27	WSW	29	WSW	33	SW	34	WSW	19
28	34.3	WSW	45	W	32	WSW	36	WSW	36	W	41	W	31	WSW	40	W	36	W	21	WSW	27	WSW	38	WSW	33
29	31.8	SW	41	WSW	32	WSW	30	WSW	30	SW	28	SW	44	SW	39	SW	39	SSW	23	S	13	SW	9	WSW	34
30	24.5	WSW	32	WSW	37	WSW	29	WSW	27	WSW	26	WSW	29	SW	23	S	9	S	7	SSE	7	SSE	12	SSE	15
31	44.9	WSW	48	WSW	60	WSW	67	WSW	56	WSW	46	WSW	56	WSW	55	WSW	53	WSW	35	WSW	41	W	48	W	44

Windrichtung und Geschwindigkeit (Kilometer pro Stunde). **November.** **Zürich.**

Tag	12^{30}–13^{30}	13^{30}–14^{30}	14^{30}–15^{30}	15^{30}–16^{30}	16^{30}–17^{30}	17^{30}–18^{30}	18^{30}–19^{30}	19^{30}–20^{30}	20^{30}–21^{30}	21^{30}–22^{30}	22^{30}–23^{30}	23^{30}–0^{30}	Summe
1	NNW 0	NNW 5	NNE 0	E 0	SE 0	SE 0	SE 0	ESE 7	ESE 7	ESE 5	ESE 0	E 5	41
2	WSW 7	N 5	NNW 7	NW 1	WSW 5	S 10	SSW 2	WNW 7	NW 7	NW 1	NW 0	NW 0	62
3	WSW 6	SW 6	SSW 9	S 3	S 8	SE 7	ESE 9	SW 13	WSW 22	WSW 22	WSW 17	WSW 18	149
4	WSW 24	SW 15	WSW 14	WSW 23	NW 16	NW 3	NNW 10	NNW 3	NNW 4	NW 4	SW 3	SSE 12	289
5	SSE 1	SSE 3	SSW 6	WNW 7	NW 1	WSW 0	SW 17	SW 20	SW 17	WSW 17	SW 20	WSW 21	176
6	WNW 22	WNW 20	WNW 16	NW 7	NW 4	WNW 8	W 6	W 8	WNW 1	WNW 2	WNW 3	WNW 0	275
7	WNW 3	WSW 9	WSW 7	S 14	SSE 17	SSE 14	SSE 8	SSE 3	SSE 3	SSE 9	SSE 3	SSE 7	108
8	W 24	W 19	W 15	N 4	WNW 8	SW 13	S 10	S 9	S 6	SSE 10	SSE 9	SE 11	367
9	W 30	W 21	WNW 10	WNW 22	WNW 33	NW 33	NW 25	WNW 19	WNW 19	WNW 13	WNW 12	WNW 7	393
10	WNW 13	WNW 13	WNW 6	WNW 7	W 0	W 0	W 0	W 0	W 0	W 0	W 0	W 0	96
11	NNE 2	N 6	N 6	N 7	NNW 5	N 2	NE 6	NE 6	NNE 6	NE 6	NE 11	NE 10	140
12	NE 13	ENE 12	ENE 12	NE 16	NE 16	ENE 19	NE 15	NE 15	ENE 14	NE 13	NE 12	NE 9	283
13	ENE 3	NE 2	NNW 7	N 9	NNE 7	NNW 3	NNW 4	NNW 0	NNW 4	N 6	NNE 4	NNW 5	79
14	NNE 10	NNE 8	NNE 9	NNE 11	N 2	NNE 0	NNW 4	NNW 2	N 0	N 0	N 0	N 0	104
15	NNE 3	ESE 5	SE 5	SE 0	SE 0	SE 1	ESE 4	E 0	E 0	E 0	E 0	E 0	31
16	NE 5	NNW 6	WNW 2	NNW 2	NNW 1	NNE 2	ENE 0	NE 1	NE 2	E 3	NNE 2	NE 6	43
17	NE 8	NE 9	NNE 9	NNE 7	NE 4	NE 12	NNE 11	NE 6	NNE 7	NNE 6	NNE 7	NNE 10	183
18	ENE 9	ENE 10	NE 5	NE 7	NE 6	NE 9	NE 12	NE 14	NE 17	NE 18	NE 17	NE 17	243
19	NNE 6	NNE 6	NE 7	NNE 5	NE 8	NE 6	NE 13	SE 5	SSW 0	WNW 3	NNE 2	NNE 2	199
20	NNE 0	NW 1	WSW 0	WNW 0	WNW 0	E 1	SE 1	SE 0	SE 0	SE 0	SW 0	NW 0	17
21	ENE 5	ENE 3	ENE 1	E 0	ENE 0	NE 0	NE 0	NE 3	NE 4	NE 5	NNE 5	NNE 1	47
22	W 1	SSW 2	SSW 0	S 1	SSE 1	S 1	S 0	SSW 0	WSW 1	WNW 3	W 0	SW 2	16
23	NW 10	WNW 3	WNW 2	NW 8	NW 6	NW 5	NW 8	NW 9	NW 7	N 6	N 4	N 2	81
24	NNE 9	NE 7	NNE 6	NNE 5	NNE 13	NE 17	NE 6	NE 2	NNE 7	NNE 0	NNE 1	NNE 1	144
25	WSW 10	WSW 18	WSW 15	WSW 24	SW 35	WSW 29	W 31	WSW 38	WSW 33	WSW 33	W 21	W 21	370
26	WNW 27	WNW 28	WNW 23	WNW 18	WNW 20	WNW 19	WNW 18	WNW 10	WNW 17	WNW 11	WNW 7	WNW 6	516
27	NNW 0	NNW 0	NNW 3	NNW 2	NNW 0	NNW 0	NNW 0	NNW 0	NNW 0	NNW 1	NNW 0	NNW 0	6
28	WSW 5	WNW 4	WNW 7	WNW 9	WNW 7	WNW 9	WNW 7	W 14	W 9	WSW 15	WSW 17	SW 16	165
29	WSW 23	WSW 29	WSW 28	WSW 24	WSW 23	SW 24	SW 16	W 10	WNW 15	WNW 13	WNW 9	WNW 3	458
30	S 11	SSW 11	SW 9	SW 2	S 2	S 0	S 0	SSE 3	SE 1	SE 0	ESE 1	SSW 0	168

Dezember.

1	SSW 23	SW 18	WNW 14	NW 12	WSW 15	SW 26	WSW 22	WSW 12	WSW 20	WSW 19	W 17	W 12	431
2	W 14	W 13	WNW 10	WNW 7	NNW 11	NW 9	WNW 2	WNW 0	WNW 0	W 0	SSW 0	WSW 0	174
3	W 16	W 12	W 12	W 15	W 11	NW 10	NNW 7	N 15	NNE 13	NNE 14	NNE 15	NNE 10	256
4	NE 20	NNE 14	NNE 9	NE 13	NE 18	NE 16	NE 11	ENE 8	ENE 5	NE 16	NE 11	NE 6	199
5	ENE 3	NE 7	ENE 3	ENE 1	NE 0	NE 0	NE 0	NE 0	NE 0	NE 0	NE 0	NE 0	38
6	WNW 0	WNW 0	WNW 0	WNW 0	WNW 0	WNW 0	WNW 0	WNW 0	NW 0	NNW 0	NNW 0	NNW 0	0
7	NNW 0	NNW 0	NNW 0	NNW 0	NNW 0	NNW 0	NNW 0	NNW 0	NNW 0	NNW 0	NNW 0	NNW 0	0
8	NNW 0	NNW 0	NNW 0	NNW 0	NNW 0	NNW 0	NNW 0	NNW 0	NNW 0	NNW 0	NNW 0	NNW 0	0
9	SSW 3	SSW 1	SSW 5	SSW 3	SE 1	SSE 1	ESE 4	SW 7	WNW 4	NW 3	SSW 1	S 4	68
10	WSW 34	WSW 37	WSW 40	W 34	W 25	W 16	W 21	W 21	W 21	W 21	W 24	W 20	523
11	WSW 13	W 16	W 15	NW 8	WNW 5	W 9	W 10	W 17	WSW 20	WSW 13	WSW 20	WSW 20	386
12	WSW 6	S 9	S 10	SSW 14	SSW 12	SSW 8	SW 8	WSW 1	WSW 2	W 1	W 0	W 0	235
13	W 2	WNW 5	WNW 5	WNW 5	WNW 0	S 4	S 2	S 6	S 6	S 5	S 2	S 7	99
14	W 13	WNW 1	W 6	WNW 5	NW 4	NNW 1	NNW 0	NNW 0	NNW 1	NE 3	N 0	N 0	124
15	NE 4	NE 7	NNE 6	N 7	N 7	NNE 8	NNE 11	NNE 5	NNE 3	N 5	NNE 3	NNE 2	87
16	NE 12	NE 7	ENE 2	ENE 3	ENE 5	ENE 3	ENE 0	ENE 0	ENE 0	ENE 0	ENE 0	NNE 0	75
17	NNW 0	NNW 0	NNW 0	NNW 0	NNW 0	W 0	WSW 0	SSW 0	SSW 0	SSW 1	SSW 0	S 1	26
18	SSW 0	W 1	W 2	WNW 3	NW 3	NW 0	NW 0	NW 0	NW 0	NW 0	NW 0	NW 0	11
19	SSE 13	SSE 8	SSE 14	SE 5	SSE 10	SSE 3	SSE 1	NW 4	ESE 2	ESE 0	ESE 0	NNE 4	96
20	NNW 8	NNW 3	NNW 15	N 13	WNW 8	SW 5	SE 3	ESE 6	S 6	NW 10	NNW 5	NNW 4	118
21	SSW 1	SW 0	W 1	SSW 12	WSW 39	WSW 42	SW 33	WSW 43	WSW 45	WSW 38	WSW 30	W 15	484
22	SSW 34	S 23	SSE 14	SSE 11	SSE 12	SSE 13	SE 7	SE 10	ESE 12	NE 9	NNW 20	NW 24	325
23	W 35	W 29	WNW 18	W 32	W 34	W 30	WNW 15	W 21	NW 11	NW 4	W 6	W 3	736
24	WSW 39	WSW 51	WSW 45	W 44	W 28	W 24	W 27	WSW 27	WSW 21	WSW 33	WSW 23	WSW 24	672
25	SSW 17	SW 23	SW 32	WSW 41	WSW 35	WSW 29	WSW 31	W 31	W 33	W 38	W 33	W 24	507
26	SW 17	SW 28	WSW 44	W 32	WNW 24	W 22	WSW 25	WSW 27	WSW 29	W 14	W 14	W 16	705
27	WSW 32	WSW 43	SW 34	SSW 20	SSW 14	WSW 28	WSW 36	WSW 36	WSW 33	SW 43	WSW 42	SW 37	720
28	WSW 33	W 35	WSW 39	WSW 33	WSW 37	WSW 35	WSW 38	WSW 34	WSW 34	WSW 26	WSW 34	WSW 30	824
29	WSW 30	SW 37	SW 23	SW 35	WSW 40	WSW 34	WSW 37	WSW 35	WSW 30	WSW 36	WSW 31	WSW 34	764
30	S 5	SW 9	SW 19	SW 27	SSW 10	WSW 29	WSW 36	WSW 27	WSW 50	W 42	W 40	W 44	589
31	W 40	W 39	WSW 46	W 50	WSW 40	WSW 38	WSW 35	WSW 39	WSW 39	WSW 31	WSW 35	W 36	1077

1925. **Häufigkeit der 16 Windrichtungen** (in Stunden). **Zürich.**

	N	NNE	NE	ENE	E	ESE	SE	SSE	S	SSW	SW	WSW	W	WNW	NW	NNW	Calmen	Summe
Januar	29	1	36	29	34	9	27	3	75	12	46	87	38	21	8	15	274	744
Februar	24	21	14	9	12	2	26	76	64	43	47	72	58	51	14	31	108	672
März	33	75	91	53	19	7	6	24	27	41	32	65	57	64	30	20	100	744
April	18	37	24	19	12	5	10	53	65	33	48	67	31	66	76	45	111	720
Mai	15	52	50	68	32	6	12	23	25	32	32	63	46	58	78	30	122	744
Juni	34	51	77	125	12	7	13	16	14	19	13	25	27	87	56	40	104	720
Juli	33	30	61	59	10	13	9	31	52	41	33	54	41	40	53	41	143	744
August	26	19	21	35	16	15	11	42	33	25	27	49	70	103	47	26	179	744
September	13	28	44	20	10	6	23	34	33	19	21	44	63	113	83	20	146	720
Oktober	15	30	54	36	15	7	26	36	35	20	18	35	37	54	48	32	246	744
November	32	61	90	20	6	13	12	24	21	11	34	67	35	68	29	42	155	720
Dezember	9	25	19	12	5	6	9	33	27	41	45	157	100	32	22	25	177	744
Summe	281	430	581	485	183	96	184	395	471	337	396	785	603	757	544	367	1865	8760
id. in %	3.2	4.9	6.6	5.5	2.1	1.1	2.1	4.5	5.4	3.9	4.5	9.0	6.9	8.6	6.2	4.2	21.3	100.0

Mittlere Windgeschwindigkeit (Meter in der Sekunde).

		N	NNE	NE	ENE	E	ESE	SE	SSE	S	SSW	SW	WSW	W	WNW	NW	NNW	Mittel
Januar	31 Tage	0.9	1.7	1.2	1.1	0.8	0.7	0.9	2.4	0.9	3.9	4.6	7.1	5.3	2.1	1.6	0.6	—
Februar	28 »	1.6	1.4	1.9	1.9	1.3	1.9	1.1	2.0	2.1	4.2	3.3	3.7	4.9	3.2	1.9	1.4	—
März	31 »	1.7	2.2	4.0	3.7	1.9	1.6	1.0	1.6	1.8	2.6	2.2	5.1	3.9	3.4	2.4	1.1	—
April	30 »	2.1	2.4	2.4	1.9	2.7	1.6	1.1	1.2	2.0	2.4	2.1	7.2	5.3	3.3	1.9	1.2	—
Mai	31 »	2.0	1.9	3.0	2.8	1.2	1.1	1.4	1.5	2.4	1.5	2.0	3.6	2.9	3.0	2.4	2.0	—
Juni	30 »	2.3	2.2	3.1	3.0	1.3	2.3	1.2	1.6	2.3	2.5	2.8	2.2	2.9	3.7	3.2	1.8	—
Juli	31 »	1.4	1.8	3.1	2.3	1.2	0.8	1.5	1.6	2.1	1.9	2.6	3.4	6.6	2.9	2.3	1.6	—
August	31 »	1.6	1.1	1.2	2.4	1.9	1.8	1.6	1.9	1.9	1.5	1.9	3.7	4.0	2.8	2.3	1.5	—
Septemb.	30 »	1.1	2.5	2.5	2.9	1.8	0.7	1.7	2.0	2.0	2.2	3.0	4.1	3.6	4.2	2.7	1.6	—
Oktober	31 »	2.6	1.8	2.5	2.2	1.1	0.9	1.2	1.6	1.9	1.4	2.2	4.8	3.6	2.5	2.1	1.3	—
Novemb.	30 »	1.3	1.5	2.4	2.2	0.6	1.3	1.1	2.1	1.4	2.0	3.3	5.1	4.7	3.1	1.9	1.1	—
Dezemb.	31 »	1.8	2.0	2.9	1.0	1.2	1.4	1.4	2.4	2.1	3.6	6.8	8.6	6.0	2.4	2.2	1.7	—
	Mittel	1.7	1.9	2.5	2.3	1.4	1.3	1.3	1.8	1.9	2.5	3.1	4.9	4.5	3.1	2.2	1.4	—

Monatsmittel der Windgeschwindigkeit (Meter in der Sekunde).

		1h	2	3	4	5	6	7	8	9	10	11	12	13	14	15	16	17	18	19	20	21	22	23	24h	Mittel
Jan.	31 Tage	6.7	7.4	6.6	5.5	6.6	5.6	4.7	5.1	5.6	6.7	7.9	8.5	9.3	8.8	8.0	7.2	6.7	6.5	6.6	5.6	6.5	6.1	5.1	6.0	6.6
Febr.	28 »	6.9	8.0	8.3	7.9	9.8	10.0	11.0	10.9	8.6	8.8	11.5	12.4	12.2	12.5	12.8	10.1	9.2	9.8	9.2	8.8	7.7	6.8	6.8	6.2	9.4
März	31 »	6.0	5.7	5.6	6.4	6.2	7.0	6.0	6.1	6.9	8.6	11.2	12.2	11.8	13.8	12.4	11.6	11.2	11.1	10.4	9.7	9.4	8.8	9.5	8.8	9.0
April	30 »	6.6	6.5	6.6	7.6	7.6	7.8	7.1	6.9	7.8	7.9	10.4	10.2	11.4	12.4	11.6	10.4	9.5	9.1	8.8	8.8	8.8	8.4	7.2	7.1	8.6
Mai	31 »	5.9	5.4	5.9	4.5	4.5	3.7	4.4	4.8	6.8	8.0	8.9	9.3	9.4	10.5	10.2	11.7	11.7	9.4	7.4	6.0	7.7	7.5	6.8	5.5	7.3
Juni	30 »	4.7	4.1	3.2	2.5	2.7	3.1	4.8	6.0	7.9	9.4	11.9	12.7	14.1	13.3	13.5	13.4	13.7	13.2	11.8	9.7	8.2	7.6	6.5	6.0	8.5
Juli	31 »	4.6	4.2	3.8	3.0	3.2	2.1	3.0	4.8	6.3	6.9	10.7	10.1	9.7	9.8	9.7	8.4	8.7	9.3	8.9	8.9	8.4	6.7	6.8	5.2	6.8
Aug.	31 »	5.8	5.1	4.6	4.5	3.6	3.1	3.5	3.9	5.3	7.0	8.3	8.7	10.4	10.8	9.6	10.1	9.8	8.9	6.6	6.1	5.8	6.0	6.2	5.4	6.6
Sept.	30 »	5.5	5.5	5.7	5.1	4.8	4.0	3.9	5.3	6.2	9.2	12.1	13.0	13.4	14.4	15.1	15.7	13.1	10.4	8.9	7.4	6.8	6.6	5.7	5.2	8.4
Okt.	31 »	6.5	6.0	5.6	5.2	4.7	5.2	4.4	5.4	5.5	5.6	6.5	7.2	7.0	7.2	6.2	4.9	5.1	4.2	4.4	4.8	3.9	4.5	5.8	6.0	5.5
Nov.	30 »	5.8	5.3	6.0	5.9	6.4	5.8	5.9	7.0	7.1	6.5	8.9	8.9	9.7	9.5	8.2	8.2	8.8	8.2	8.1	7.6	7.7	7.5	6.2	6.4	7.3
Dez.	31 »	12.2	13.3	13.5	13.8	12.2	14.1	13.6	13.8	12.9	12.2	15.6	16.1	15.1	15.4	15.6	15.6	14.5	14.8	13.6	13.9	14.2	13.7	13.1	12.2	13.9
Mittel d. 365 Tage		6.4	6.4	6.3	6.0	5.9	5.9	6.0	6.7	7.1	8.1	10.3	10.8	11.1	11.5	11.0	10.8	10.1	9.5	8.7	8.1	7.9	7.5	7.1	6.7	8.2

1925. **Weg in Kilometern.** Zürich.

	N	NNE	NE	ENE	E	ESE	SE	SSE	S	SSW	SW	WSW	W	WNW	NW	NNW	Summe
Januar	92	6	152	116	101	24	86	26	234	168	763	2215	722	161	46	34	4946
Februar	141	109	95	61	54	14	105	560	489	652	559	1580	1026	595	95	157	6292
März	199	585	947	713	131	39	21	141	180	385	253	1184	797	791	264	81	6711
April	133	322	212	133	117	31	41	225	466	280	361	1747	590	788	521	201	6168
Mai	106	355	547	687	138	24	56	126	212	168	233	816	479	619	669	220	5455
Juni	282	408	856	1330	55	57	54	93	115	169	133	198	280	1164	651	261	6106
Juli	166	195	680	490	42	36	50	174	398	280	313	665	463	412	443	235	5042
August	151	74	90	304	107	95	65	280	227	135	183	649	1002	1040	387	145	4934
September	52	249	390	209	65	14	144	246	244	148	224	654	812	1701	792	115	6059
Oktober	139	190	487	284	57	22	109	206	242	104	144	603	484	484	370	145	4070
November	152	330	782	160	13	62	47	178	107	79	398	1226	598	751	202	164	5249
Dezember	59	180	196	43	22	31	46	279	200	535	1100	4879	2175	276	174	154	10349
Summe	1672	3003	5434	4530	902	449	824	2534	3114	3103	4664	16416	9428	8782	4614	1912	71381
id. in %	2.3	4.2	7.6	6.3	1.3	0.6	1.2	3.6	4.4	4.3	6.5	23.0	13.2	12.3	6.5	2.7	100.0

Maximale Geschwindigkeit (Meter in der Sekunde).

	N	NNE	NE	ENE	E	ESE	SE	SSE	S	SSW	SW	WSW	W	WNW	NW	NNW	Mittel
Januar 31 Tage	3.1	1.7	5.0	3.6	2.2	1.7	1.4	2.8	3.3	9.7	10.8	14.7	11.4	4.7	3.6	1.7	—
Februar 28 »	3.3	3.1	4.4	3.9	2.8	3.3	2.5	13.3	15.0	13.6	9.2	15.6	10.8	8.3	6.9	4.4	—
März 31 »	4.7	5.0	8.3	8.6	7.2	3.6	1.9	3.9	4.7	4.2	5.0	12.5	12.8	9.4	5.6	3.1	—
April 30 »	5.0	5.0	7.2	4.2	5.8	2.5	2.5	3.9	4.4	7.8	9.4	13.3	11.7	13.9	7.8	4.7	—
Mai 31 »	4.2	3.9	5.6	7.5	4.4	1.9	2.5	4.2	4.4	3.6	8.9	10.6	8.9	8.6	7.5	4.7	—
Juni 30 »	5.0	5.0	6.7	7.2	2.5	3.9	2.5	3.6	5.0	5.6	5.3	6.7	6.4	8.9	8.9	5.3	—
Juli 31 »	4.2	4.2	6.9	6.9	2.8	1.7	3.3	4.2	4.2	6.9	5.8	7.5	8.1	9.2	7.5	4.2	—
August 31 »	2.2	2.8	2.5	5.6	3.6	3.6	2.8	5.0	6.1	3.6	6.4	8.6	8.9	9.2	5.6	4.2	—
Septemb. 30 »	1.9	4.7	5.0	5.3	5.6	1.4	3.1	6.9	5.8	5.0	8.3	10.0	9.2	11.1	7.2	3.9	—
Oktober 31 »	4.4	6.1	6.1	5.8	2.5	2.2	3.6	4.7	4.2	3.6	6.4	8.9	10.3	9.2	6.1	3.1	—
Novemb. 30 »	2.8	3.6	5.3	5.3	1.4	2.8	3.1	4.7	3.9	4.2	9.7	12.5	11.1	9.2	9.2	2.8	—
Dezemb. 31 »	4.2	4.4	5.6	2.2	1.9	3.3	3.3	5.6	6.4	9.4	13.1	**18.6**	13.9	6.7	6.7	5.6	—
Jahr	5.0	6.1	8.3	8.6	7.2	3.9	3.6	13.3	15.0	13.6	13.1	**18.6**	13.9	13.9	9.2	5.6	—

Monatsmittel der Windgeschwindigkeit (Kilometer in der Stunde).

	1h	2	3	4	5	6	7	8	9	10	11	12	13	14	15	16	17	18	19	20	21	22	23	24h	Mittel
Januar 31 Tage	1.9	2.0	1.9	1.5	1.8	1.5	1.3	1.4	1.6	1.9	2.2	2.4	2.6	2.4	2.2	2.0	1.9	1.8	1.8	1.6	1.8	1.7	1.4	1.7	1.9
Febr. 28 »	1.9	2.2	2.3	2.2	2.6	2.8	3.1	3.0	2.4	2.5	3.2	3.4	3.4	3.5	3.4	2.8	2.6	2.7	2.6	2.3	2.1	1.9	1.9	1.7	2.6
März 31 »	1.7	1.6	1.6	1.8	1.7	2.0	1.7	1.7	1.9	2.4	3.1	3.4	3.3	3.8	3.4	3.2	3.1	3.1	2.9	2.7	2.8	2.5	2.6	2.4	2.5
April 30 »	1.8	1.8	1.8	2.1	2.1	2.0	2.0	1.9	2.0	2.2	2.9	2.8	3.2	3.5	3.2	2.9	2.6	2.5	2.5	2.4	2.4	2.8	2.0	2.0	2.4
Mai 31 »	1.6	1.5	1.6	1.3	1.3	1.0	1.2	1.3	1.9	2.2	2.5	2.6	2.6	2.9	2.8	3.2	3.3	2.6	2.1	1.7	2.1	2.1	1.9	1.5	2.0
Juni 30 »	1.3	1.1	0.9	0.7	0.7	0.9	1.2	1.7	2.2	2.6	3.3	3.5	3.9	3.7	3.8	3.7	3.8	3.7	3.3	2.7	2.3	2.1	1.8	1.7	2.4
Juli 31 »	1.3	1.2	1.1	0.8	0.9	0.6	0.8	1.3	1.8	1.9	3.0	2.8	2.7	2.7	2.7	2.3	2.4	2.6	2.5	2.5	2.3	1.9	1.7	1.4	1.9
Aug. 31 »	1.6	1.4	1.3	1.2	1.0	0.9	1.0	1.1	1.5	2.0	2.3	2.4	2.9	3.0	2.7	2.8	2.7	2.5	1.8	1.7	1.6	1.7	1.7	1.5	1.8
Sept. 30 »	1.5	1.5	1.6	1.4	1.2	1.1	1.1	1.5	1.7	2.6	3.8	3.6	3.7	4.0	4.2	4.4	3.6	2.9	2.5	2.0	1.8	1.8	1.6	1.4	2.3
Okt. 31 »	1.8	1.7	1.6	1.4	1.3	1.4	1.2	1.5	1.5	1.6	1.8	2.0	2.0	2.0	1.7	1.4	1.4	1.2	1.2	1.3	1.1	1.2	1.5	1.7	1.5
Nov. 30 »	1.6	1.5	1.7	1.6	1.8	1.6	1.7	1.9	2.0	1.8	2.5	2.5	2.7	2.7	2.3	2.3	2.3	2.3	2.2	2.1	2.1	2.1	1.7	1.8	2.0
Dez. 31 »	3.4	3.7	3.8	3.7	3.4	3.9	3.8	3.8	3.6	3.4	4.3	4.5	4.2	4.3	4.3	4.4	4.0	4.0	3.8	3.9	3.9	3.8	3.6	3.4	3.9
Mittel d. 365 Tage	1.8	1.8	1.8	1.6	1.7	1.6	1.7	1.8	2.0	2.3	2.9	3.0	3.1	3.2	3.1	2.9	2.8	2.7	2.4	2.2	2.2	2.1	1.9	1.9	2.3

Januar 1925. **Stündliche Lufttemperaturen.** $h_t = 7.0^m$. Säntis.

Tag	1^{30}	2^{30}	3^{30}	4^{30}	5^{30}	6^{30}	7^{30}	8^{30}	9^{30}	10^{30}	11^{30}	12^{30}	13^{30}	14^{30}	15^{30}	16^{30}	17^{30}	18^{30}	19^{30}	20^{30}	21^{30}	22^{30}	23^{30}	0^{30}	Tagesmittel
1	-9.1	-9.0	-9.0	-9.1	-9.4	-9.6	-9.9	-10.0	-10.1	-10.1	-10.5	-10.2	-10.0	-10.9	-10.6	-10.6	-10.9	-11.0	-11.6	-11.3	-10.2	-9.4	-8.7	-8.3	-9.98
2	-8.3	-8.2	-8.3	-7.7	-5.6	-4.6	-4.0	-3.7	-3.7	-3.5	-3.2	-2.0	-2.0	-2.8	-3.2	-3.5	-3.9	-4.4	-4.8	-4.8	-4.8	-5.0	-5.0	-4.2	-4.63
3	-4.1	-3.5	-3.6	-3.7	-2.9	-2.4	-2.4	-2.5	-2.5	-2.3	-2.2	-2.1	-2.1	-2.4	-2.8	-3.0	-2.8	-2.2	-0.8	1.0	1.5	1.0	1.8	1.2	-1.55
4	1.2	1.5	1.5	1.5	1.5	1.4	1.2	1.0	0.5	1.8	2.5	1.9	1.6	0.2	-0.9	-1.6	-2.2	-2.8	-3.5	-3.9	-4.4	-4.5	-4.6	-5.8	-0.60
5	-4.8	-4.7	-4.2	-4.2	-4.5	-5.0	-5.5	-6.1	-6.6	-7.2	-7.8	-7.5	-7.8	-8.2	-8.5	-8.5	-9.0	-10.3	-10.7	-11.7	-12.2	-12.5	-12.4	-12.2	-8.00
6	-12.1	-12.2	-12.0	-12.1	-11.9	-11.6	-11.0	-10.8	-9.8	-9.5	-9.4	-9.5	-9.5	-10.0	-10.3	-10.6	-11.2	-11.6	-11.6	-11.9	-13.0	-13.7	-13.9	-13.3	-11.33
7	-14.3	-14.8	-15.4	-16.0	-16.3	-16.3	-15.7	-15.5	-15.0	-14.6	-14.4	-14.2	-14.0	-14.4	-15.2	-15.4	-15.2	-11.5	-11.5	-10.9	-10.4	-9.9	-9.9	-9.8	-13.78
8	-9.2	-9.1	-9.4	-9.0	-9.6	-7.2	-7.0	-5.9	-5.2	-5.0	-4.2	-3.0	-1.0	-1.0	-0.9	-0.5	-1.0	-2.0	-2.7	-2.6	-2.8	-2.8	-2.9	-3.1	-4.46
9	-3.6	-4.1	-4.1	-4.2	-4.2	-4.2	-4.8	-6.6	-6.6	-6.6	-7.0	-7.3	-8.0	-9.0	-9.6	-9.1	-9.1	-9.5	-9.4	-9.1	-9.1	-9.2	-9.3	-9.9	-7.21
10	-9.0	-9.2	-9.4	-9.5	-9.6	-10.0	-10.1	-11.0	-13.8	-11.7	-8.8	-7.9	-7.2	-7.0	-6.9	-6.1	-6.1	-6.3	-6.3	-6.8	-5.6	-5.3	-4.7	-4.0	-7.97
11	-3.7	-3.1	-2.1	-1.8	-0.4	-0.2	0.8	-0.8	0.1	2.0	1.7	1.7	1.4	0.4	-0.8	-2.3	-2.9	-2.6	-2.6	-3.1	-2.8	-3.7	-2.5	-2.8	-1.21
12	-2.6	-3.3	-3.1	-3.8	-3.6	-3.5	-3.0	-2.6	-2.8	-1.4	-1.3	-1.2	-1.4	-1.7	-1.7	-1.6	-1.6	-1.8	-1.8	-1.6	-1.4	-1.7	-1.4	-1.2	-2.09
13	-1.2	-0.7	-0.4	-0.5	-0.6	-0.9	-1.2	-1.3	-1.3	-0.8	-0.9	-0.7	-0.7	-0.9	-1.3	-1.3	-2.0	-2.0	-2.0	-1.7	-1.2	-1.0	-1.0	-1.4	-1.15
14	-1.5	-1.4	-1.7	-1.7	-2.1	-2.6	-1.0	-0.4	-0.3	0.0	-0.6	-0.7	-1.0	-1.0	-1.1	-1.6	-2.0	-3.4	-3.0	-2.0	-2.0	-2.2	-3.4	-4.0	-1.70
15	-3.6	-4.2	-4.0	-3.8	-3.4	-2.2	-1.2	-1.7	-1.4	-1.0	-1.0	-0.7	-0.4	-1.3	-1.7	-1.8	-2.3	-2.8	-3.0	-2.6	-2.6	-2.7	-3.3	-3.4	-2.34
16	-3.6	-4.2	-4.0	-4.5	-5.0	-4.9	-5.2	-5.3	-4.8	-4.2	-4.5	-4.2	-4.2	-4.1	-4.5	-4.4	-4.9	-4.8	-5.0	-4.7	-5.1	-5.0	-5.0	-4.8	-4.62
17	-4.8	-4.3	-4.4	-4.4	-4.4	-4.4	-4.3	-4.0	-3.8	-2.5	-1.7	-1.4	-1.8	-1.4	-2.1	-3.0	-3.4	-3.7	-3.7	-3.8	-3.8	-3.9	-4.1	-4.5	-3.42
18	-4.7	-4.7	-4.7	-5.0	-5.4	-5.2	-5.1	-3.9	-2.7	-2.0	-1.6	-1.3	-1.2	-1.5	-1.7	-1.9	-2.3	-2.3	-2.4	-3.0	-3.3	-3.2	-2.7	-2.9	-3.11
19	-2.8	-3.0	-2.6	-2.8	-2.7	-2.3	-2.0	-1.8	-1.7	-1.0	-0.8	-0.8	-1.0	-1.1	-1.4	-1.0	-1.0	-0.7	-1.1	-0.7	-0.4	-0.2	-0.1	-0.1	-1.38
20	-0.2	-0.2	0.0	0.4	0.1	-0.1	-0.5	0.0	1.0	1.2	1.2	1.4	1.4	0.8	0.4	0.2	0.0	0.3	-1.5	-1.7	-1.0	-0.9	-1.6	-2.2	-0.05
21	-2.7	-3.0	-3.5	-3.7	-4.3	-4.7	-5.0	-4.4	-3.4	-2.4	-1.7	0.4	0.5	-1.0	-1.5	-1.8	-2.2	-2.5	-2.7	-3.0	-3.2	-3.3	-3.3	-3.0	-2.72
22	-3.1	-3.2	-3.4	-3.6	-3.8	-3.9	-4.0	-3.5	-2.0	-1.7	-1.5	-1.3	-1.3	-1.3	-1.6	-2.0	-2.4	-2.9	-3.1	-3.1	-3.1	-3.2	-3.4	-3.6	-2.75
23	-3.6	-4.0	-4.1	-4.6	-4.7	-5.1	-5.2	-4.0	-3.9	-2.4	-1.9	-1.8	-1.9	-2.9	-5.6	-7.2	-7.9	-7.9	-7.7	-7.9	-8.1	-8.4	-8.5	-8.8	-5.84
24	-8.9	-8.5	-8.1	-9.2	-9.2	-9.8	-9.4	-9.4	-9.4	-8.7	-8.7	-8.9	-8.7	-9.5	-10.6	-10.8	-11.9	-11.2	-13.5	-13.4	-12.8	-12.7	-12.2	-12.5	-10.81
25	-12.2	-12.4	-12.7	-12.0	-12.4	-12.4	-11.8	-11.1	-10.6	-8.6	-8.5	-8.6	-9.0	-9.0	-9.4	-10.2	-10.9	-10.9	-10.8	-11.2	-11.0	-11.0	-11.2	-11.7	-10.84
26	-11.2	-10.4	-10.2	-10.1	-10.2	-10.0	-10.7	-10.2	-8.8	-7.8	-7.1	-6.6	-6.4	-6.9	-7.6	-8.0	-8.3	-8.5	-8.7	-8.5	-8.3	-8.6	-8.6	-8.5	-8.76
27	-8.3	-8.2	-7.8	-7.7	-7.7	-7.6	-7.5	-7.3	-7.0	-6.8	-7.0	-7.4	-7.0	-7.2	-7.2	-7.5	-8.6	-9.0	-9.0	-9.0	-9.0	-8.8	-8.7	-8.5	-7.98
28	-8.4	-8.4	-8.5	-7.9	-7.4	-6.9	-6.5	-6.5	-6.3	-5.8	-6.1	-6.2	-6.2	-6.4	-6.7	-6.7	-6.8	-7.9	-8.1	-8.7	-8.6	-9.2	-9.7	-10.2	-7.48
29	-10.8	-10.3	-10.3	-10.6	-10.8	-10.7	-10.5	-10.5	-10.0	-9.2	-8.9	-8.6	-8.5	-8.7	-8.9	-9.5	-9.5	-9.5	-9.6	-9.7	-10.2	-10.7	-11.0	-11.0	-9.90
30	-11.1	-11.2	-10.0	-9.1	-8.2	-7.5	-7.2	-6.9	-6.5	-6.2	-6.0	-5.8	-5.8	-6.0	-6.0	-6.0	-5.9	-5.7	-5.6	-5.5	-5.5	-5.7	-6.0	-6.3	-6.90
31	-6.7	-7.0	-7.1	-7.3	-7.5	-8.0	-8.2	-8.2	-8.0	-6.4	-5.7	-5.4	-5.4	-5.6	-5.9	-6.0	-6.3	-6.4	-6.6	-6.6	-6.6	-6.8	-7.1	-7.2	-6.76
M.	-6.06	-6.10	-6.02	-6.02	-6.02	-5.87	-5.76	-5.63	-5.32	-4.66	-4.44	-4.19	-4.13	-4.57	-5.03	-5.28	-5.63	-5.72	-5.93	-5.90	-5.84	-5.94	-5.96	-6.02	-5.50

Februar 1925. Säntis.

Tag	1^{30}	2^{30}	3^{30}	4^{30}	5^{30}	6^{30}	7^{30}	8^{30}	9^{30}	10^{30}	11^{30}	12^{30}	13^{30}	14^{30}	15^{30}	16^{30}	17^{30}	18^{30}	19^{30}	20^{30}	21^{30}	22^{30}	23^{30}	0^{30}	Tagesmittel
1	-7.2	-7.7	-7.7	-7.8	-7.9	-8.6	-9.1	-9.0	-8.7	-8.5	-8.8	-9.9	-11.4	-11.7	-11.8	-11.8	-12.8	-12.8	-13.1	-13.3	-13.5	-13.7	-14.1	-14.6	-10.63
2	-14.8	-14.9	-15.0	-15.0	-15.0	-14.7	-14.5	-14.0	-13.9	-13.6	-13.3	-13.1	-12.4	-13.0	-12.6	-13.4	-13.6	-13.7	-14.1	-14.3	-14.5	-14.8	-14.9	-15.8	-14.10
3	-17.2	-16.7	-16.6	-15.0	-11.1	-9.8	-10.4	-11.0	-11.6	-11.6	-11.4	-11.1	-10.7	-10.7	-10.8	-11.0	-8.7	-8.0	-8.0	-7.6	-7.2	-7.1	-7.2	-7.3	-10.74
4	-7.7	-8.0	-7.6	-7.8	-8.3	-7.6	-7.5	-6.9	-6.5	-6.0	-5.5	-5.7	-5.4	-6.0	-6.7	-7.0	-7.3	-7.5	-7.3	-7.0	-6.9	-7.5	-7.8	-7.4	-7.02
5	-7.8	-8.2	-8.4	-8.0	-7.6	-7.7	-8.0	-7.6	-8.0	-7.0	-7.6	-7.1	-6.6	-7.0	-7.2	-7.4	-8.0	-8.1	-8.0	-7.8	-7.6	-7.5	-7.3	-7.5	-7.62
6	-8.1	-8.3	-8.4	-8.5	-8.5	-8.3	-8.2	-7.8	-7.1	-6.5	-6.6	-6.6	-6.7	-7.0	-7.0	-7.2	-7.3	-7.5	-7.5	-7.6	-7.7	-8.1	-8.1	-8.8	-7.64
7	-9.0	-9.1	-9.3	-9.6	-9.6	-9.6	-9.6	-9.5	-9.0	-8.2	-8.2	-8.2	-8.4	-9.7	-10.3	-11.7	-13.0	-12.9	-13.3	-13.9	-14.1	-14.0	-13.8	-14.2	-10.76
8	-14.6	-14.6	-14.6	-15.1	-15.6	-15.3	-15.4	-16.3	-14.4	-14.5	-15.1	-14.7	-14.3	-12.9	-11.6	-10.9	-10.7	-9.8	-8.9	-8.3	-7.7	-6.8	-6.0	-5.6	-12.24
9	-5.4	-5.5	-5.4	-5.2	-5.1	-5.1	-5.1	-5.2	-5.6	-5.6	-5.4	-4.8	-4.6	-4.5	-4.5	-4.6	-4.8	-5.0	-5.1	-5.6	-6.0	-6.1	-5.9	-5.9	-5.25
10	-6.3	-6.7	-6.7	-6.5	-6.5	-6.7	-7.0	-6.7	-6.3	-5.7	-5.8	-5.7	-5.5	-5.2	-4.7	-4.0	-3.2	-2.6	-2.0	-1.6	-1.6	-2.1	-2.7	-3.0	-4.78
11	-2.9	-2.8	-2.5	-3.0	-2.9	-2.3	-2.0	-0.5	-0.7	-0.4	-0.6	-0.7	-1.2	-1.7	-3.0	-4.0	-4.7	-4.9	-5.2	-5.3	-5.4	-6.0	-6.3	-6.4	-3.14
12	-6.0	-6.0	-5.9	-5.9	-6.0	-5.8	-5.5	-5.1	-4.7	-4.4	-3.8	-3.1	-2.6	-2.6	-3.3	-3.8	-4.5	-4.7	-5.0	-5.1	-5.2	-5.8	-6.2	-6.5	-4.88
13	-6.4	-6.6	-6.8	-6.7	-6.7	-6.5	-6.2	-5.6	-4.5	-3.6	-3.0	-3.0	-2.5	-3.3	-3.6	-4.2	-5.2	-6.1	-6.8	-6.9	-7.0	-7.1	-7.3	-7.5	-5.52
14	-7.0	-7.1	-7.0	-6.2	-5.9	-5.8	-5.8	-5.3	-4.7	-4.4	-4.7	-4.7	-4.6	-5.1	-5.6	-5.8	-6.0	-5.8	-5.7	-5.6	-5.5	-5.2	-4.9	-4.7	-5.55
15	-4.5	-4.4	-4.4	-4.4	-4.3	-4.2	-3.8	-3.3	-3.0	-2.8	-3.1	-3.3	-3.6	-4.0	-4.1	-4.2	-4.2	-4.2	-4.3	-5.8	-8.5	-9.4	-9.6	-10.7	-4.93
16	-10.8	-10.7	-10.8	-10.8	-10.8	-10.5	-10.4	-9.4	-9.5	-9.1	-8.6	-8.8	-8.5	-9.1	-9.8	-10.0	-10.4	-10.4	-10.2	-10.4	-10.5	-10.9	-11.0	-11.0	-10.06
17	-11.0	-11.0	-11.8	-11.6	-12.2	-11.8	-11.4	-11.5	-10.5	-9.0	-8.7	-8.9	-9.3	-9.8	-10.2	-10.4	-11.3	-11.1	-11.4	-11.4	-11.3	-11.1	-10.8	-10.8	-10.74
18	-10.6	-10.5	-10.2	-10.2	-10.7	-10.5	-10.2	-10.6	-11.0	-11.4	-11.0	-10.5	-9.7	-9.4	-9.8	-9.6	-10.4	-10.4	-10.5	-10.5	-10.6	-10.6	-11.3	-11.3	-10.49
19	-11.2	-11.0	-11.5	-11.5	-11.6	-11.6	-11.9	-11.2	-10.8	-10.4	-9.1	-9.6	-8.4	-8.3	-8.7	-8.5	-10.0	-11.2	-11.5	-11.3	-11.2	-11.0	-10.8	-11.4	-10.57
20	-12.1	-12.2	-12.6	-13.1	-13.0	-12.0	-12.2	-11.9	-11.3	-11.2	-10.7	-10.8	-9.4	-10.7	-11.8	-12.6	-12.7	-13.1	-13.8	-13.2	-13.2	-10.8	-14.0	-14.1	-12.17
21	-15.0	-14.4	-15.0	-14.5	-14.6	-14.0	-14.4	-14.0	-12.5	-11.5	-12.0	-12.1	-11.8	-12.0	-13.0	-13.0	-13.5	-13.7	-13.8	-13.8	-13.7	-13.9	-14.2	-14.0	-13.52
22	-14.8	-14.6	-14.3	-14.3	-14.0	-13.8	-13.5	-13.0	-12.4	-11.7	-11.4	-11.4	-11.3	-11.7	-12.7	-13.5	-14.1	-14.5	-14.7	-14.7	-14.5	-14.3	-12.9	-14.5	-13.42
23	-15.7	-15.6	-15.0	-16.3	-15.8	-16.2	-15.3	-14.9	-15.1	-15.5	-14.4	-12.5	-12.2	-12.7	-12.7	-12.5	-11.5	-12.0	-11.8	-12.6	-13.6	-12.9	-13.8	-13.5	-13.93
24	-13.5	-13.3	-13.2	-13.0	-12.9	-12.8	-12.6	-12.3	-12.2	-12.0	-11.1	-10.0	-9.2	-8.8	-10.1	-11.0	-11.3	-11.3	-11.2	-11.0	-10.9	-10.3	-9.7	-11.46	
25	-9.4	-9.7	-10.0	-10.0	-9.9	-9.7	-9.3	-8.8	-8.2	-5.9	-6.3	-6.3	-6.6	-6.7	-7.2	-8.3	-9.7	-9.5	-9.7	-9.6	-9.6	-9.6	-9.8	-10.3	-8.75
26	-10.6	-11.2	-11.6	-11.9	-11.2	-10.0	-9.0	-8.4	-7.6	-6.4	-6.1	-5.6	-5.2	-6.0	-6.7	-6.7	-6.6	-6.6	-7.0	-7.0	-6.8	-7.0	-7.2	-7.3	-7.90
27	-8.1	-8.7	-8.9	-8.9	-8.7	-9.0	-9.0	-8.3	-7.7	-7.2	-7.2	-6.5	-6.2	-5.9	-6.5	-6.0	-6.6	-8.0	-8.6	-8.9	-8.8	-8.1	-8.7	-8.8	-7.91
28	-8.6	-10.0	-10.0	-9.6	-10.2	-9.5	-9.4	-8.5	-7.0	-7.0	-6.9	-5.1	-5.0	-5.4	-6.6	-7.2	-7.8	-8.6	-8.8	-8.7	-9.0	-9.6	-9.1	-9.0	-8.19
M.	-9.83	-9.99	-10.02	-10.01	-9.86	-9.62	-9.53	-9.18	-8.73	-8.25	-8.09	-7.81	-7.61	-7.89	-8.31	-8.58	-8.91	-9.07	-9.19	-9.25	-9.36	-9.34	-9.43	-9.68	-9.07

März 1925. **Stündliche Lufttemperaturen.** $h_t = 7.0^m$. Säntis.

Tag	1³⁰	2³⁰	3³⁰	4³⁰	5³⁰	6³⁰	7³⁰	8³⁰	9³⁰	10³⁰	11³⁰	12³⁰	13³⁰	14³⁰	15³⁰	16³⁰	17³⁰	18³⁰	19³⁰	20³⁰	21³⁰	22³⁰	23³⁰	0³⁰	Tagesmittel
1	-8.8	-8.7	-8.3	-8.6	-8.5	-8.4	-8.0	-8.0	-7.9	-6.9	-7.9	-7.4	-6.4	-6.8	-6.8	-7.4	-8.5	-8.9	-9.7	-10.4	-10.6	-10.9	-10.7	-10.6	-8.55
2	-10.2	-10.1	-10.7	-10.4	-10.0	-9.8	-9.6	-8.6	-7.7	-7.2	-7.5	-7.6	-7.8	-7.7	-7.7	-7.6	-7.6	-7.5	-7.8	-6.8	-6.4	-6.6	-6.7	-7.1	-8.18
3	-7.4	-7.0	-6.2	-5.3	-5.6	-4.9	-4.0	-4.6	-4.5	-4.0	-4.2	-3.7	-4.3	-4.7	-4.7	-5.0	-5.8	-6.6	-6.6	-6.5	-6.5	-6.6	-6.6	-7.0	-5.51
4	-7.5	-7.2	-7.0	-7.0	-7.3	-7.3	-7.5	-7.2	-7.0	-6.5	-5.6	-5.0	-4.4	-4.7	-6.2	-5.6	-6.1	-6.8	-8.2	-8.3	-8.1	-8.4	-8.5	-8.5	-6.91
5	-8.8	-9.1	-9.3	-9.2	-9.5	-9.1	-9.4	-9.2	-8.2	-8.4	-10.0	-9.9	-8.2	-8.7	-8.1	-7.5	-8.1	-8.6	-9.0	-8.8	-8.8	-8.8	-8.4	-8.8	-8.72
6	-8.7	-9.0	-9.0	-8.8	-9.0	-9.1	-9.2	-9.0	-8.6	-8.0	-8.3	-8.6	-9.1	-9.3	-9.5	-9.6	-10.2	-10.3	-10.2	-10.2	-10.0	-10.0	-9.9	-9.6	-9.30
7	-9.5	-9.5	-9.5	-9.4	-9.3	-9.2	-8.8	-8.0	-7.7	-7.5	-7.5	-7.6	-7.8	-7.7	-7.5	-7.5	-7.5	-7.3	-7.4	-7.5	-7.6	-7.7	-7.7	-7.8	-8.10
8	-8.0	-8.1	-8.3	-8.3	-8.3	-8.3	-7.8	-7.2	-6.7	-6.5	-6.6	-6.4	-6.1	-6.8	-7.2	-7.5	-8.0	-8.4	-9.0	-9.0	-9.2	-9.4	-10.3	-12.0	-8.06
9	-13.0	-13.2	-13.7	-14.0	-14.3	-15.5	-15.6	-15.6	-15.5	-15.0	-14.0	-14.1	-14.2	-15.0	-16.3	-16.5	-16.7	-17.1	-17.0	-17.0	-17.5	-17.6	-17.3	-17.0	-15.53
10	-17.5	-17.5	-17.5	-17.3	-18.2	-18.4	-18.4	-18.2	-17.9	-17.6	-17.6	-18.0	-17.2	-16.9	-16.6	-16.6	-17.5	-17.5	-17.3	-17.0	-16.8	-17.4	-17.2	-17.4	-17.50
11	-17.4	-17.5	-17.7	-18.1	-18.0	-18.0	-18.4	-17.6	-17.0	-17.2	-16.9	-16.2	-16.0	-16.1	-15.5	-16.6	-17.2	-17.0	-16.5	-16.1	-16.1	-16.9	-17.7	-17.7	-17.06
12	-17.6	-17.9	-18.1	-17.8	-17.8	-17.5	-17.4	-18.3	-17.2	-17.0	-17.1	-18.5	-17.4	-17.3	-20.6	-18.6	-19.4	-19.3	-20.3	-21.4	-21.5	-21.1	-20.2	-20.8	-18.75
13	-21.0	-21.0	-20.7	-20.8	-21.2	-22.2	-22.0	-20.6	-18.8	-18.2	*-18.0	*-18.2	-18.4	*-18.5	*-19.0	-20.0	*-20.6	*-21.3	*-21.7	*-21.9	-22.0	*-21.9	*-22.5	*-20.9	-20.48
14	*-20.1	*-19.4	*-18.6	*-17.9	*-17.5	-17.2	-17.2	*-16.5	*-15.9	-15.0	-14.7	-14.8	-12.0	-13.1	-13.3	-13.5	-13.9	-13.9	-13.7	-13.5	-13.1	-12.8	-12.6	-12.5	-15.11
15	-12.2	-12.1	-12.1	-12.0	-11.8	-11.6	-11.6	-11.5	-11.4	-11.0	-11.0	-10.8	-10.4	-10.5	-10.9	-10.9	-11.3	-11.2	-12.3	-13.2	-15.2	-16.3	-16.5	-17.0	-12.28
16	-16.5	-16.4	-17.4	-17.5	-16.5	-18.6	-17.6	-17.0	-16.0	-16.8	-14.5	-16.9	-17.2	-15.6	-16.9	-18.4	-19.2	-19.8	-18.0	-17.4	-19.2	-19.4	-18.4	-18.3	-17.48
17	-18.0	-17.7	-17.1	-16.8	-16.7	-15.4	-14.6	-14.4	-13.2	-12.5	-12.2	-11.8	-11.2	-11.6	-11.7	-11.4	-12.0	-11.4	-12.0	-12.1	-12.3	-12.2	-11.6	-11.7	-13.40
18	-12.1	-12.5	-13.0	-13.6	-13.7	-13.9	-14.2	-14.5	-14.5	-13.2	-13.5	-13.6	-13.8	-13.8	-12.0	-11.6	-11.7	-11.8	-11.8	-11.1	-11.0	-11.0	-11.2	-11.3	-12.68
19	-11.6	-11.7	-11.7	-11.7	-11.2	-10.0	-9.4	-10.0	-10.2	-10.0	-10.6	-9.8	-9.8	-10.3	-11.5	-10.1	-9.7	-10.0	-10.5	-10.8	-10.4	-10.7	-9.9	-9.1	-10.45
20	-8.6	-9.0	-9.0	-8.7	-8.5	-8.6	-8.4	-8.5	-8.0	-7.5	7.4	-7.4	-7.3	-7.5	-7.5	-7.4	-7.9	-8.4	-8.7	-9.0	-9.2	-9.3	-9.6	-10.2	8.40
21	-10.4	-10.4	-10.4	-10.5	-10.6	-10.6	-10.4	-10.2	-10.0	-8.8	-8.5	-8.2	-8.1	-8.5	-9.4	-10.2	-10.5	-10.6	-11.3	-11.3	-11.2	-11.1	-11.1	-11.0	-10.14
22	-11.0	-11.0	-11.0	-11.2	-11.3	-11.3	-11.3	-11.0	-10.5	-9.8	-9.8	-9.5	-9.0	-9.2	-10.4	-10.8	-11.0	-11.9	-11.9	-12.5	-12.7	-12.6	-12.6	-11.8	-11.05
23	-11.5	-11.5	-11.6	-11.1	-11.0	-11.0	-12.5	-12.0	-9.8	-9.4	-9.5	-9.0	-7.8	-7.7	-7.3	-7.2	-7.6	-7.7	-7.9	-7.5	-8.5	-8.0	-8.5	-8.2	-9.32
24	-8.1	-8.0	-7.7	-7.8	-7.6	-7.4	-5.9	-5.8	-4.7	-4.0	-3.7	-3.5	-3.4	-3.4	-3.7	-4.0	-4.9	-5.7	-6.2	-6.4	-6.5	-6.7	-6.7	-6.6	-5.74
25	-6.6	-6.6	-6.6	-6.5	-6.3	-6.0	-5.4	-4.9	-4.2	-3.4	-3.0	-2.4	-2.0	-3.0	-3.5	-3.5	-3.8	-4.2	-4.5	-4.6	-4.6	-4.4	-4.3	-4.3	-4.53
26	-4.3	-4.3	-4.4	-4.1	-4.0	-4.0	-3.8	-3.1	-2.4	-2.0	-1.6	-1.8	-1.7	-1.9	-2.2	-2.7	-3.7	-4.3	-4.6	-4.9	-5.1	-5.2	-5.3	-5.2	-3.61
27	-4.6	-4.6	-4.6	-4.8	-4.6	-4.1	-4.8	-4.7	-4.0	-3.8	-3.5	-3.3	-3.0	-2.8	-3.2	-3.6	-4.5	-5.3	-6.4	-6.9	-7.5	-7.6	-7.7	-7.7	-4.90
28	-7.7	-7.7	-8.1	-8.4	-8.4	-7.8	-7.8	-7.7	-6.8	-5.0	-5.0	-5.0	-4.2	-6.0	-6.7	-7.5	-7.7	-7.9	-8.1	-8.5	-8.6	-8.8	-9.8	-9.3	-7.44
29	-10.2	-10.4	-11.9	-12.8	-14.3	-13.5	-12.6	-11.9	-10.0	-9.0	-8.7	-8.2	-8.6	-10.0	-9.9	-10.8	-11.6	-11.9	-12.0	-11.8	-11.7	-11.0	-10.9	-11.0	-11.03
30	-10.3	-9.7	-9.3	-9.1	-9.6	-9.1	-8.7	-8.0	-7.6	-7.2	-6.9	-6.7	-6.6	-7.0	-7.3	-8.2	-9.5	-8.9	-9.1	-9.3	-9.8	-10.7	-10.7	-10.4	-8.74
31	-9.9	-9.4	-9.0	-9.0	-8.9	-8.5	-8.0	-7.3	-6.8	-6.5	-6.0	-5.6	-5.2	-4.6	-4.3	-4.0	-5.2	-6.0	-6.6	-6.7	-6.6	-7.1	-7.1	-7.5	-6.91
M.	-11.25	-11.23	-11.27	-11.25	-11.27	-11.17	-10.98	-10.67	-10.02	-9.52	-9.40	-9.34	-8.99	-9.25	-9.59	-9.74	-10.29	-10.56	-10.88	-10.90	-11.09	-11.22	-11.22	-11.24	-10.51

April 1925. Säntis.

Tag	1³⁰	2³⁰	3³⁰	4³⁰	5³⁰	6³⁰	7³⁰	8³⁰	9³⁰	10³⁰	11³⁰	12³⁰	13³⁰	14³⁰	15³⁰	16³⁰	17³⁰	18³⁰	19³⁰	20³⁰	21³⁰	22³⁰	23³⁰	0³⁰	Tagesmittel
1	-7.4	-7.5	-7.2	-7.3	-7.9	-7.1	-5.8	-5.6	-5.1	-4.5	-3.6	-3.8	-3.2	-3.7	-4.0	-4.2	-4.7	-5.1	-5.4	-6.0	-6.5	-6.6	-6.5	-6.5	-5.61
2	-6.7	-6.8	-6.5	-6.4	-6.6	-5.8	-5.4	-5.4	-5.2	-4.4	-4.1	-3.5	-2.5	-2.5	-2.8	-3.0	-3.9	-4.3	-4.8	-5.1	-5.4	-5.6	-5.8	-6.0	-4.94
3	-6.1	-6.1	-6.1	-5.9	-5.8	-4.8	-4.0	-3.6	-3.8	-3.0	-2.6	-1.8	-1.0	-1.4	-2.5	-2.7	-2.9	-3.5	-3.9	-4.3	-5.3	-5.5	-5.9	-6.1	-4.09
4	-5.7	-6.0	-5.6	-5.5	-5.7	-5.3	-4.0	-4.0	-4.1	-3.8	-3.5	-3.1	-3.0	-3.2	-3.7	-4.0	-3.8	-4.2	-4.9	-5.1	-5.3	-5.4	-5.2	-5.6	-4.57
5	-5.6	-5.8	-5.1	-5.3	-5.0	-4.1	-3.5	-3.6	-3.1	-3.2	-2.9	-2.0	-1.2	-1.7	-2.3	-2.5	-2.6	-2.8	-3.7	-4.4	-4.5	-4.9	-4.9	-4.8	-3.73
6	-5.0	-4.8	-4.7	-4.9	-4.7	-4.1	-3.5	-3.3	-2.8	-1.6	-1.6	-1.5	-0.5	-0.8	-0.9	-1.7	-2.4	-3.0	-3.5	-3.7	-4.2	-4.6	-4.0	-5.1	-3.24
7	-5.0	-5.1	-5.0	-4.9	-4.9	-4.8	-4.2	-3.0	-2.0	-1.2	-1.3	-1.5	-1.0	-1.0	-1.8	-1.4	-2.3	-3.1	-3.6	-3.5	-3.5	-3.5	-3.5	-3.5	-3.09
8	-3.5	-3.7	-4.1	-4.6	-4.6	-4.6	-3.8	-3.8	-3.7	-3.6	-3.3	-3.1	-2.8	-3.0	-3.2	-3.0	-3.5	-4.0	-3.9	-4.0	-3.8	-3.8	-3.9	-4.0	-3.72
9	-4.2	-4.3	-4.4	-4.7	-4.8	-4.8	-4.4	-4.3	-3.0	-1.6	-2.5	-2.5	-1.3	-1.6	-1.7	-2.1	-2.0	-2.3	-2.8	-3.4	-3.6	-3.7	-3.8	-3.8	-3.23
10	-3.8	-3.8	-3.7	-3.6	-3.7	-4.0	-3.2	-3.1	-3.1	-2.8	-2.4	-2.5	-2.8	-2.7	-2.3	-2.6	-2.8	-3.2	-3.9	-4.4	-4.6	-4.6	-4.6	-4.7	-3.45
11	-4.8	-4.9	-5.0	-5.0	-4.9	-4.8	-4.6	-4.1	-3.6	-2.9	-3.0	-3.0	-2.8	-2.9	-2.8	-3.0	-3.0	-3.2	-3.6	-4.5	-4.4	-4.5	-4.5	-4.7	-3.94
12	-4.7	-4.5	-4.7	-4.8	-4.7	-3.9	-3.4	-2.5	-1.7	-2.1	-2.1	-1.3	-0.4	-0.5	-1.1	-1.0	-1.1	-1.9	-2.7	-3.0	-3.1	-3.4	-3.5	-3.4	-2.73
13	-3.6	-3.7	-3.9	-4.1	-4.1	-3.1	-3.4	-3.3	-3.0	-2.7	-2.5	-1.1	-0.2	-0.5	-1.9	-2.6	-3.0	-3.2	-3.4	-3.6	-3.8	-4.2	-4.4	-4.4	-3.07
14	-4.8	-4.8	-4.8	-4.9	-5.0	-5.0	-5.0	-4.6	-3.9	-3.5	-3.4	-3.5	-3.5	-3.7	-3.9	-4.4	-4.6	-4.8	-5.0	-5.2	-5.5	-6.0	-6.0	-6.0	-4.67
15	-6.3	-6.7	-7.1	-7.6	-7.9	-8.0	-8.0	-7.4	-6.6	-4.8	-4.0	-3.5	-3.2	-2.9	-2.8	-2.8	-3.2	-3.9	-3.7	-3.9	-3.7	-4.1	-4.7	-4.7	-5.03
16	-4.7	-4.8	-4.8	-4.6	-4.6	-4.4	-4.3	-4.1	-3.9	-5.8	-6.4	-7.4	-7.6	-7.3	-8.1	-8.3	-8.6	-8.7	-9.3	-9.6	-9.6	-9.6	-9.7	-9.5	-6.90
17	-9.4	-9.6	-9.9	-9.9	-9.8	-9.7	-9.6	-9.6	-9.6	-9.4	-9.0	-8.7	-8.0	-7.6	-7.4	-7.6	-7.9	-8.1	-8.1	-8.1	-8.1	-8.2	-8.4	-8.6	-8.76
18	-8.8	-9.0	-9.3	-9.3	-8.5	-7.9	-7.7	-7.7	-7.6	-7.0	-6.8	-6.3	-6.0	-5.3	-4.4	-4.2	-4.2	-4.1	-4.0	-3.9	-3.8	-3.5	-2.5	-2.0	-5.98
19	-1.8	-1.6	-1.5	-1.3	-0.8	-0.3	0.0	0.0	0.0	0.0	0.8	1.8	3.0	4.2	5.0	5.6	5.5	5.0	4.0	3.0	2.5	0.6	0.2	-0.1	1.40
20	-0.2	-0.2	-0.4	-1.2	-1.4	-1.4	-1.4	-1.0	-0.2	0.8	1.0	1.2	1.2	1.1	0.8	0.4	0.3	0.1	0.0	0.0	0.0	-0.2	-0.7	-0.6	-0.08
21	-0.5	-0.5	-0.6	-1.0	-1.3	-2.1	-3.1	-2.0	-1.4	-1.2	-0.2	1.6	2.0	1.3	-0.2	-1.2	-1.8	-2.8	-3.0	-3.0	-3.1	-3.2	-3.3	-3.6	-1.49
22	-3.4	-4.4	-4.7	-4.7	-5.5	-6.6	-7.0	-8.0	-6.0	-5.4	-5.5	-5.6	-6.4	-5.3	-5.2	-5.5	-5.8	-5.7	-7.0	-7.3	-7.3	-7.3	-7.0	-6.8	-5.97
23	-5.9	-5.2	-4.4	-4.0	-2.5	-1.0	0.0	0.5	0.8	1.0	1.3	1.8	1.6	1.7	1.7	2.0	1.9	1.4	0.9	0.7	0.6	0.1	-0.4	-0.8	-0.25
24	-1.0	-1.0	-1.1	-1.4	-1.4	-1.5	-1.7	-2.6	-2.5	-2.4	-2.5	-2.7	-2.3	-2.5	-2.5	-2.2	-3.7	-4.1	-4.9	-5.3	-6.8	-8.0	-9.1	-9.4	-3.46
25	-9.2	-9.0	-9.1	-9.1	-9.1	-9.0	-8.8	-8.1	-7.9	-8.0	-8.0	-7.5	-7.2	-7.2	-7.4	-7.6	-8.1	-8.5	-8.6	-8.9	-9.1	-9.3	-9.5	-9.6	-8.49
26	-9.6	-9.8	-9.6	-9.6	-9.6	-9.3	-8.4	-7.6	-6.9	-5.2	-4.7	-4.5	-4.3	-4.8	-5.1	-6.3	-8.1	-8.4	-8.9	-9.0	-9.5	-9.3	-9.6	-9.8	-7.82
27	-9.7	-10.1	-10.1	-10.1	-10.1	-9.9	-9.8	-9.0	-8.0	-7.4	-7.3	-7.3	-7.4	-7.4	-8.0	-7.8	-8.0	-8.5	-8.8	-8.8	-8.6	-8.5	-8.5	-8.6	-8.65
28	-8.8	-9.0	-8.9	-9.3	9.2	-8.5	-7.0	-7.1	-6.9	-5.5	-5.2	-4.8	-3.4	-4.1	-4.2	-4.5	-5.0	-5.2	-5.1	-5.2	-5.2	-5.4	-6.9	-7.5	-6.30
29	-7.7	-7.8	-8.0	-8.0	8.1	-8.2	-8.5	-8.5	-8.5	-8.5	-7.7	-6.9	-6.6	-6.3	-6.3	-6.4	-6.8	-7.8	-7.5	-7.6	-7.6	-7.8	-7.9	-8.6	-7.63
30	-8.6	-8.2	-8.0	-7.6	6.0	-4.6	-4.3	-4.4	-3.7	-3.0	-2.4	-2.4	-2.5	-2.4	-2.4	-2.7	-3.2	-3.3	-3.3	-3.1	-3.1	-3.1	-3.2	-3.3	-4.12
M.	-5.55	-5.62	-5.61	-5.69	-5.59	-5.29	-4.92	-4.70	-4.20	-3.75	-3.51	-3.18	-2.77	-2.80	-3.03	-3.24	-3.64	-4.00	-4.41	-4.69	-4.86	-5.10	-5.29	-5.40	-4.45

Mai 1925 **Stündliche Lufttemperaturen.** $h_i = 7.0^m$. Säntis.

Tag	1³⁰	2³⁰	3³⁰	4³⁰	5³⁰	6³⁰	7³⁰	8³⁰	9³⁰	10³⁰	11³⁰	12³⁰	13³⁰	14³⁰	15³⁰	16³⁰	17³⁰	18³⁰	19³⁰	20³⁰	21³⁰	22³⁰	23³⁰	0³⁰	Tagesmittel
1	−3.8	−3.4	−3.4	−3.3	−2.8	−1.9	−1.5	−2.1	−4.0	−6.5	−7.0	−7.1	−8.2	−9.2	−8.8	−8.6	−9.0	−9.3	−9.6	−10.4	−10.4	−10.5	−10.7	−10.8	−6.74
2	−11.0	−11.1	−11.5	−11.6	−10.7	−10.5	−10.2	−9.9	−9.7	−9.3	−8.7	−8.4	−8.2	−8.2	−8.3	−8.5	−8.6	−8.5	−9.0	−9.1	−10.2	−10.6	−10.7	−10.9	−9.70
3	−11.3	−11.4	−11.5	−11.6	−11.8	−10.7	−10.6	−10.8	−9.6	−9.0	−8.5	−7.6	−6.4	−6.6	−6.3	−5.4	−5.1	−5.0	−4.9	−3.6	−4.0	−4.4	−4.5	−4.0	−7.65
4	−4.0	−4.0	−4.1	−4.1	−3.0	−2.7	−2.0	−1.1	−0.5	−0.2	−0.8	−1.3	−2.0	−0.5	0.2	0.4	−0.3	−1.2	−1.7	−1.8	−1.8	−1.8	−1.8	−1.8	−1.73
5	−1.6	−1.4	−1.4	−1.1	−0.3	0.9	1.5	1.6	1.7	2.0	1.5	1.4	1.8	0.4	0.5	0.6	0.8	0.0	−0.3	−0.4	−0.4	−0.9	−1.3	−1.6	0.15
6	−1.7	−1.9	−2.2	−2.6	−2.8	−2.6	−2.0	−1.7	−1.4	−0.5	0.9	0.7	1.5	−0.2	−0.2	−0.2	−1.4	−2.1	−2.6	−2.9	−3.2	−3.0	−2.7	−2.7	−1.56
7	−3.2	−3.1	−3.0	−3.1	−3.2	−2.8	−2.0	−1.6	−1.5	−0.8	−0.7	−0.3	0.2	1.4	2.2	2.4	0.7	0.0	−0.4	−1.1	−1.4	−1.4	−1.7	−2.3	−1.11
8	−3.1	−3.6	−3.6	−3.8	−4.1	−3.2	−2.2	−1.5	−1.5	0.0	1.5	2.2	3.0	2.4	1.3	0.8	0.0	0.0	−0.4	−1.8	−2.0	−2.2	−2.2	−2.1	−1.09
9	−2.0	−2.0	−2.1	−2.1	−2.2	−0.9	−0.2	−0.3	−0.5	−0.5	0.0	0.7	1.6	1.1	1.9	2.0	1.4	0.4	0.0	−0.4	−0.5	−0.8	−0.4	−0.8	−0.25
10	−1.6	−1.7	−1.6	−1.8	−1.7	−1.7	−1.7	−1.2	−0.2	0.2	−0.1	1.0	2.4	0.1	−0.7	−1.6	−1.7	−1.9	−1.8	−1.8	−2.0	−2.2	−2.5	−3.0	−1.19
11	−3.5	−3.3	−3.8	−4.1	−4.0	−4.0	−4.1	−3.7	−3.3	−3.2	−3.0	−3.0	−3.0	−3.0	−3.0	−3.1	−3.1	−3.1	−3.0	−3.0	−2.9	−2.8	−2.7	−2.7	−3.27
12	−2.7	−2.7	−2.7	−2.7	−1.9	−1.3	−0.8	−0.5	−0.2	0.0	0.4	0.6	0.6	0.5	0.3	0.2	0.1	0.1	−0.3	−0.8	−1.0	−1.2	−1.1	−0.9	−0.75
13	−0.8	−0.8	−0.9	−1.1	−1.1	−0.8	−0.4	0.0	0.2	0.4	0.5	0.6	1.0	1.4	1.8	1.8	1.7	1.5	1.3	1.0	0.4	−0.3	−0.4	−0.4	0.27
14	−0.4	0.3	0.9	1.4	2.0	3.1	3.2	2.3	1.6	1.6	2.1	2.3	2.6	2.8	2.8	2.6	2.4	2.0	1.8	1.5	2.0	1.5	2.0	2.0	1.93
15	1.9	1.8	1.9	2.3	3.7	4.6	5.0	5.3	5.9	6.6	7.1	7.1	7.0	6.4	5.6	5.8	5.5	5.6	4.7	4.2	4.0	3.9	3.7	3.6	4.72
16	3.4	3.3	3.3	4.0	5.1	5.4	6.0	8.0	9.1	9.4	9.4	9.4	9.4	7.0	5.1	4.4	4.6	5.1	5.2	5.0	4.6	4.0	3.6	3.4	5.72
17	3.4	3.5	3.5	4.0	4.6	5.3	6.0	6.5	7.0	7.4	7.4	7.4	7.8	8.0	6.5	5.4	5.3	5.3	4.9	4.3	4.0	4.0	3.8	3.7	5.38
18	3.5	3.3	3.3	3.4	4.6	6.0	7.0	7.1	7.4	7.4	7.1	7.2	7.0	6.5	5.6	5.0	4.0	4.4	4.3	3.9	3.2	2.9	2.8	2.8	4.99
19	2.8	2.8	2.7	2.6	3.5	5.2	5.8	6.2	7.0	7.0	6.7	6.5	6.3	5.6	5.5	5.4	4.8	3.7	2.8	2.6	2.6	2.5	2.5	2.5	4.40
20	2.5	2.5	2.5	2.7	3.4	3.8	3.8	4.1	4.8	4.8	4.5	4.3	4.0	3.5	3.3	3.6	3.5	3.6	3.1	2.1	1.0	0.8	0.4	0.1	3.03
21	0.1	0.1	0.2	0.6	1.2	2.0	2.8	3.5	4.2	4.8	4.7	5.2	5.4	4.9	4.2	4.2	3.1	2.9	2.3	1.7	1.0	0.4	0.1	0.1	2.49
22	0.1	0.1	0.2	0.4	1.2	2.0	3.0	3.5	4.1	5.2	7.0	7.7	7.6	7.0	6.4	7.0	5.6	5.2	4.0	2.1	2.0	1.9	1.7	1.5	3.60
23	1.4	1.4	1.5	2.0	3.0	4.8	5.6	5.5	5.7	6.0	5.8	6.0	5.8	5.6	5.4	5.8	5.5	4.7	3.7	2.8	2.4	2.0	1.7	1.0	3.95
24	1.3	1.1	1.0	0.8	0.9	0.0	−1.0	−1.7	−2.0	−2.0	−2.0	−2.1	−2.0	−2.2	−2.0	−1.6	−1.7	−1.8	−2.2	−2.6	−2.8	−2.8	−2.7	−2.7	−1.37
25	−2.6	−2.6	−2.5	−2.3	−1.6	−0.2	0.0	1.0	1.9	3.0	3.1	3.2	3.6	3.7	3.5	3.8	3.0	2.0	0.6	0.2	−0.2	−0.3	−0.8	−1.4	0.75
26	−1.4	−1.5	−1.5	−1.5	−1.4	−1.9	−1.2	−0.8	−0.2	0.0	−0.6	−1.6	−1.4	−1.6	−0.9	−1.0	−1.3	−1.6	−1.9	−2.0	−2.2	−2.4	−2.7	−2.8	−1.48
27	−3.0	−3.0	−3.0	−3.0	−3.1	−2.9	−2.0	−1.3	−0.5	−0.4	−0.4	1.5	2.6	2.5	2.3	3.0	2.9	2.1	1.2	0.3	0.0	−0.3	−0.9	−0.9	−0.26
28	−0.9	−0.8	−0.7	−0.5	−0.4	−0.6	0.4	0.3	−0.7	−0.8	0.5	2.9	4.4	5.2	5.6	5.5	5.0	3.7	2.0	1.6	1.5	1.5	1.7	1.8	1.59
29	1.9	1.8	1.7	1.4	1.1	1.2	1.4	1.7	1.9	2.0	1.8	1.7	1.8	2.0	1.5	1.6	1.0	0.4	0.0	−0.2	−0.2	−0.2	−0.3	−0.8	1.09
30	−0.7	−0.8	−0.7	0.0	1.0	2.0	3.0	3.8	4.8	6.0	6.5	6.7	7.0	7.3	7.0	6.6	6.7	5.8	5.6	4.4	3.6	3.3	3.0	2.8	3.95
31	2.6	2.4	2.2	2.0	2.9	3.8	4.6	5.0	6.2	6.8	7.5	8.7	9.6	9.2	8.4	8.2	7.6	6.9	6.2	5.4	5.0	4.6	4.2	4.0	5.58
M.	−1.09	−1.12	−1.14	−1.03	−0.56	0.04	0.56	0.89	1.22	1.56	1.76	2.05	2.35	2.03	1.85	1.81	1.37	1.00	0.50	0.04	−0.25	−0.46	−0.61	−0.75	0.50

Juni 1925. Säntis.

Tag	1³⁰	2³⁰	3³⁰	4³⁰	5³⁰	6³⁰	7³⁰	8³⁰	9³⁰	10³⁰	11³⁰	12³⁰	13³⁰	14³⁰	15³⁰	16³⁰	17³⁰	18³⁰	19³⁰	20³⁰	21³⁰	22³⁰	23³⁰	0³⁰	Tagesmittel
1	3.6	3.4	3.3	3.1	3.3	4.0	7.4	7.8	8.2	10.0	10.1	10.3	10.8	8.6	8.0	9.0	8.6	7.7	6.2	6.3	6.0	5.6	5.5	5.5	6.76
2	5.5	5.5	5.5	5.6	6.3	8.3	11.0	10.6	10.2	10.0	10.4	11.0	11.2	10.6	10.6	10.4	9.1	7.0	5.0	4.8	5.0	4.7	4.5	4.2	7.79
3	4.2	4.2	4.2	4.2	4.3	4.6	4.8	5.2	5.3	6.8	7.0	5.6	5.0	4.4	1.7	1.6	1.9	2.4	1.8	2.8	1.4	1.3	1.1	1.0	3.61
4	1.3	2.5	3.3	3.7	4.1	4.8	5.8	6.0	6.0	6.6	7.3	8.1	8.4	7.7	6.9	6.6	6.8	6.8	6.6	6.0	5.0	4.5	4.3	4.5	5.57
5	4.4	4.1	5.1	5.8	6.8	7.1	7.9	8.6	9.2	9.6	10.0	10.4	10.6	10.4	9.9	9.8	9.9	9.4	8.5	7.7	7.0	6.8	6.6	6.2	7.99
6	6.2	6.2	6.2	6.2	6.3	6.9	7.4	8.3	9.6	11.0	11.0	11.5	12.2	11.1	9.9	9.0	8.8	8.7	8.0	7.5	6.6	6.0	5.7	5.6	8.16
7	5.5	5.5	5.3	5.3	6.7	8.1	8.2	9.0	9.6	9.8	9.9	10.5	11.0	10.5	9.5	9.0	9.2	9.6	8.9	8.1	6.5	5.7	5.4	5.1	7.99
8	5.0	4.8	4.8	5.0	5.4	6.0	6.2	7.3	7.6	8.0	8.1	8.9	9.6	9.2	9.1	9.0	8.7	8.3	7.8	5.4	5.0	4.4	4.0	4.0	6.78
9	4.1	4.2	4.1	4.1	4.6	5.0	6.5	7.2	7.3	7.2	6.5	5.6	5.4	5.4	5.3	5.0	4.6	5.0	3.3	2.5	2.2	1.8	1.7	1.7	4.60
10	1.7	2.0	2.1	2.4	2.7	2.9	3.2	3.5	3.7	3.9	4.6	5.0	5.4	5.6	6.6	7.5	6.3	4.3	4.2	3.6	3.2	3.0	3.1	4.2	3.97
11	4.1	4.0	3.9	3.8	4.0	4.5	4.8	4.9	5.6	6.5	7.1	7.3	8.0	8.4	9.1	8.4	8.3	8.0	8.0	7.6	7.0	6.6	6.5	6.3	6.38
12	6.5	8.0	8.1	9.0	8.6	9.5	9.7	9.2	9.0	10.1	10.6	11.0	11.0	11.3	11.4	11.3	10.6	9.7	9.0	8.4	8.0	7.6	6.7	6.4	9.20
13	5.9	5.6	5.6	5.7	5.7	6.1	6.4	6.3	6.4	6.5	5.7	5.8	5.0	4.7	4.1	3.8	3.5	3.5	3.7	3.4	3.2	3.9	3.3	3.1	4.87
14	3.1	3.2	3.3	3.4	3.5	3.6	3.8	4.1	4.4	4.4	4.4	4.4	4.5	4.6	4.6	4.6	4.7	4.4	4.1	3.8	3.8	3.3	2.8	2.7	3.90
15	2.4	2.2	1.9	1.7	1.7	1.7	1.8	2.2	2.4	2.6	2.7	2.7	3.4	3.8	3.9	4.2	4.6	4.5	4.3	3.6	3.2	3.0	2.7	3.0	2.93
16	4.1	4.3	3.8	4.3	5.7	8.2	9.0	9.4	9.7	10.0	10.2	11.3	12.0	11.4	10.0	8.4	8.6	8.3	7.5	6.7	6.1	5.7	5.5	5.1	7.72
17	4.9	4.8	4.7	4.4	4.3	4.2	4.2	4.4	4.9	5.4	6.1	6.7	7.2	6.9	6.4	6.2	5.9	5.7	5.6	5.3	5.0	4.8	4.7	4.5	5.50
18	4.3	4.2	3.9	3.7	3.5	3.4	3.8	3.4	3.5	3.7	4.1	4.3	4.4	3.8	3.3	2.5	2.1	1.2	0.6	0.5	0.4	0.0	−0.4	−0.8	2.62
19	−0.9	−1.0	−1.0	−1.3	−1.4	−1.3	−1.0	−0.5	0.1	0.5	0.4	0.6	1.5	1.1	1.0	2.8	1.2	0.3	0.2	0.0	−0.4	−0.4	−0.5	−0.8	−0.03
20	−0.9	−1.0	−1.3	−1.2	−0.9	0.5	1.4	1.7	4.0	4.8	5.4	6.2	6.2	5.4	4.3	3.4	3.2	3.1	2.4	1.5	0.6	0.2	0.0	−0.1	2.04
21	−0.1	−0.2	−0.6	−0.6	−0.5	0.8	0.3	1.3	1.5	2.4	3.3	4.2	4.0	3.9	3.9	3.8	3.5	3.1	2.6	2.3	1.8	1.6	1.5	1.0	1.87
22	0.2	0.0	0.0	−0.1	−0.2	0.0	−0.2	−0.3	−0.3	−0.3	−0.4	−0.5	−0.8	−0.9	−0.8	−0.5	−1.0	−1.2	−1.2	−1.3	−1.6	−1.8	−2.5	−2.6	−0.76
23	−2.7	−3.0	−3.0	−3.2	−3.2	−3.1	−3.0	−2.2	−1.4	−0.8	−0.5	−0.2	0.0	0.2	0.1	0.0	0.0	−0.1	−0.2	−0.3	−0.7	−1.2	−1.5	−1.6	−1.32
24	−1.7	−1.7	−1.8	−1.9	−2.0	−2.0	−2.0	−1.7	−1.5	−2.0	−1.7	−0.7	−1.1	−1.0	−1.2	−1.2	−1.3	−1.8	−2.1	−2.6	−3.0	−3.1	−3.4	−3.5	−1.92
25	−3.6	−3.8	−3.7	−3.9	−3.9	−3.5	−3.0	−2.3	−1.7	−1.2	−0.9	−0.9	−1.0	−1.5	−1.8	−2.0	−2.2	−2.4	−2.7	−2.7	−2.5	−2.7	−2.7	−2.6	−2.47
26	−2.8	−2.9	−2.7	−2.6	−2.6	−2.8	−2.5	−2.3	−2.1	−2.1	−1.7	−1.2	0.0	0.4	0.1	−0.5	−0.9	−1.8	−1.7	−2.0	−2.2	−2.1	−2.0	−1.9	−1.79
27	−1.9	−2.0	−2.3	−2.3	−2.2	−2.0	−1.9	−1.5	−0.6	0.0	1.3	2.2	2.2	0.5	0.9	0.8	0.0	−0.4	−0.8	−1.4	−1.8	−2.0	−1.9	−1.6	−0.78
28	−1.8	−1.8	−1.7	−1.5	−1.2	−1.1	−1.2	−1.4	−1.4	−1.2	−0.7	−0.8	0.0	0.0	0.0	−0.5	−0.9	−1.1	−1.8	−1.5	−1.4	−1.6	−1.5	−1.4	−1.12
29	−1.4	−1.6	−1.5	−1.5	−1.6	−1.7	−1.5	−1.4	−1.4	−1.6	−1.5	−0.9	−0.5	−1.0	−1.3	−1.3	−1.6	−1.1	−1.0	−1.9	−2.2	−2.0	−2.3	−2.1	−1.54
30	−2.0	−1.5	−1.5	−1.5	−1.4	−1.1	−0.5	0.3	1.9	3.0	3.1	3.1	3.0	3.1	3.2	3.2	2.9	2.7	2.6	2.5	2.5	2.4	2.3	2.1	1.43
M.	1.91	1.94	1.93	1.99	2.21	2.72	3.21	3.57	3.89	4.45	4.73	5.07	5.29	4.95	4.61	4.46	4.20	3.79	3.31	2.87	2.46	2.20	1.97	1.92	3.32

Juli 1925. **Stündliche Lufttemperaturen.** $h_t = 7.0^m$. Säntis.

Tag	1^{30}	2^{30}	3^{30}	4^{30}	5^{30}	6^{30}	7^{30}	8^{30}	9^{30}	10^{30}	11^{30}	12^{30}	13^{30}	14^{30}	15^{30}	16^{30}	17^{30}	18^{30}	19^{30}	20^{30}	21^{30}	22^{30}	23^{30}	0^{30}	Tagesmittel
1	2.0	2.0	2.0	2.1	3.4	3.2	4.4	4.8	5.2	7.2	7.5	8.5	9.4	8.0	6.8	6.4	5.7	5.3	5.0	4.4	3.8	3.4	2.9	2.6	4.81
2	2.4	2.4	2.4	2.8	4.3	6.2	7.3	7.5	7.6	7.8	7.6	6.4	5.6	5.7	5.7	5.4	5.1	4.5	4.3	4.3	4.3	4.2	4.1	4.1	5.08
3	4.1	4.1	4.1	4.1	4.2	4.7	5.8	5.7	6.7	7.4	7.6	7.9	8.0	8.2	8.0	7.8	6.6	5.5	5.3	5.1	4.7	4.3	3.9	3.8	5.69
4	3.0	2.5	2.2	1.8	1.3	0.5	0.0	0.5	2.0	3.8	3.9	4.4	5.4	6.2	6.3	6.6	6.8	6.0	5.0	4.0	3.5	3.2	2.9	2.7	3.50
5	2.4	2.8	2.0	2.2	2.5	3.0	3.4	3.4	3.8	3.6	3.2	3.1	4.2	3.6	2.9	2.4	2.4	2.3	2.3	2.2	2.0	1.6	1.2	0.9	2.62
6	0.9	1.0	0.9	1.0	1.2	1.4	1.4	1.4	1.4	1.4	1.6	1.6	1.6	1.6	2.0	2.0	1.5	1.6	1.8	1.7	1.7	1.8	1.9	2.0	1.52
7	2.0	2.0	2.0	1.8	1.6	1.7	2.4	3.8	3.9	4.4	4.6	4.7	4.7	4.7	4.6	4.6	4.3	4.1	3.9	3.7	3.5	3.4	3.3	3.3	3.44
8	3.2	3.0	2.6	2.5	2.4	2.4	2.5	3.2	4.0	5.5	5.7	6.0	6.2	6.3	6.9	8.0	8.0	7.6	7.2	6.0	3.9	3.3	3.3	3.3	4.71
9	3.2	3.1	3.1	3.1	3.8	3.8	4.2	3.9	3.5	3.4	3.5	3.0	2.0	1.3	0.7	0.3	0.2	0.2	−0.2	−0.5	−1.1	−1.5	−1.9	−1.7	1.62
10	−1.6	−1.6	−1.6	−1.6	−1.5	−1.5	−1.5	−1.5	−1.2	−0.8	−0.6	−0.2	0.0	0.0	0.0	0.0	−0.2	−0.6	−1.4	−1.8	−2.0	−2.2	−2.4	−2.6	−1.18
11	−2.6	−2.6	−2.6	−2.5	−2.1	−1.5	−1.0	−0.8	−0.8	1.4	1.4	1.4	1.8	2.0	1.9	1.6	1.3	1.1	1.0	1.0	1.0	1.0	1.0	1.0	0.15
12	1.0	0.9	0.7	0.5	0.2	0.0	0.1	0.2	1.2	2.2	2.1	2.1	2.4	2.4	2.7	2.6	2.7	2.5	1.9	1.3	0.5	0.1	0.0	−0.1	1.26
13	−0.4	−0.7	−0.7	−0.6	0.2	1.5	2.4	2.0	3.3	4.4	4.4	3.6	2.5	2.0	1.8	1.7	1.3	1.1	1.2	0.9	0.4	0.3	0.4	0.5	1.40
14	0.6	0.3	0.1	0.2	0.8	1.4	2.2	2.9	3.7	4.2	4.3	3.7	2.6	2.6	3.3	3.8	3.1	3.1	2.8	1.9	1.4	1.5	1.6	1.8	2.22
15	1.5	1.4	1.4	1.7	1.9	2.1	2.0	1.7	1.2	1.3	2.6	5.6	6.8	5.5	4.2	4.0	3.6	2.9	2.8	2.6	2.4	2.4	1.7	1.8	2.73
16	1.4	1.5	1.3	1.3	1.4	1.7	2.4	3.2	3.7	4.2	4.1	3.8	5.4	5.9	5.8	5.2	5.1	4.2	3.5	3.3	3.3	3.6	3.7	3.7	3.45
17	3.6	3.6	3.6	3.8	4.5	5.6	6.1	6.2	6.2	6.2	6.0	6.2	7.4	7.5	7.6	8.2	7.6	4.8	4.2	4.1	4.0	4.1	4.2	4.2	5.40
18	4.4	4.5	4.6	4.9	5.2	6.0	6.6	7.2	8.0	8.8	9.4	9.6	10.0	8.7	8.4	8.4	7.8	6.7	6.6	6.6	6.6	6.4	6.3	6.1	6.99
19	6.0	5.9	5.8	5.8	5.8	5.7	7.5	8.3	8.4	9.4	9.6	10.1	10.6	9.7	9.8	9.0	8.5	7.8	7.4	7.5	7.6	7.6	7.2	7.0	7.83
20	7.0	7.0	7.2	7.3	7.4	8.1	8.3	8.7	10.0	10.8	11.3	11.5	12.0	11.3	10.3	8.4	7.4	7.9	8.3	8.4	8.4	8.5	8.6	8.6	8.86
21	8.4	9.0	9.4	8.7	10.3	11.3	12.0	12.1	12.3	12.5	12.4	12.4	12.8	12.7	12.4	11.8	12.0	12.3	12.0	11.7	11.5	11.2	11.0	10.8	11.38
22	11.0	11.0	11.6	11.0	11.1	13.5	15.0	15.4	15.3	15.4	15.2	15.2	15.5	16.0	16.1	16.8	17.0	16.7	15.7	14.7	14.0	13.4	13.1	12.6	14.27
23	12.7	12.5	12.1	11.6	11.8	11.7	11.4	11.5	11.6	12.2	11.2	9.2	7.5	5.4	3.3	2.4	2.6	2.6	2.8	2.8	2.8	2.8	2.7	2.7	7.47
24	2.6	2.5	2.8	2.9	3.6	4.5	5.6	7.1	8.4	9.6	9.8	10.2	10.4	9.4	6.2	6.3	5.3	4.5	4.5	4.0	3.6	3.5	3.5	3.6	5.59
25	3.4	3.4	3.4	3.2	3.1	3.0	2.9	2.8	2.6	2.4	2.5	3.1	3.0	3.0	3.0	3.0	2.8	2.8	2.6	2.6	2.8	2.6	2.4	2.4	2.87
26	2.6	2.8	3.0	3.0	3.0	3.0	3.0	3.0	3.1	3.4	4.0	4.7	5.2	5.4	5.7	5.8	5.6	5.2	4.6	4.1	3.6	3.3	3.2	3.0	3.89
27	2.8	2.7	2.7	2.8	2.3	3.1	3.4	3.3	4.5	5.9	5.7	5.0	4.8	3.2	1.3	0.8	0.6	0.2	0.1	0.0	0.0	−0.1	−0.3	−0.4	2.29
28	−0.5	−0.6	−0.5	−0.6	−0.5	−0.2	0.4	1.3	2.1	2.8	3.0	3.6	4.5	5.0	5.4	5.7	5.6	5.2	4.5	3.9	3.0	2.4	1.9	1.6	2.45
29	1.4	1.8	1.3	1.4	1.9	2.7	3.5	4.3	5.4	7.0	7.2	7.5	8.0	8.3	8.1	8.2	8.5	8.4	7.9	7.3	6.9	6.7	6.7	6.7	5.69
30	6.8	6.9	6.9	7.1	7.8	7.6	8.2	7.4	6.0	6.5	7.0	6.5	7.0	6.1	6.3	6.8	6.2	5.7	5.2	5.1	5.2	5.2	5.0	4.7	6.36
31	4.8	3.7	3.8	3.5	3.1	3.3	3.6	3.5	3.5	3.6	3.3	4.6	5.2	5.1	4.8	4.6	4.5	4.5	4.5	4.5	4.5	4.4	4.4	4.4	4.18
M.	3.21	3.16	3.14	3.12	3.39	3.85	4.35	4.68	5.06	5.76	5.84	5.97	6.21	5.90	5.54	5.42	5.18	4.78	4.48	4.11	3.80	3.68	3.47	3.37	4.47

August 1925. Säntis.

Tag	1^{30}	2^{30}	3^{30}	4^{30}	5^{30}	6^{30}	7^{30}	8^{30}	9^{30}	10^{30}	11^{30}	12^{30}	13^{30}	14^{30}	15^{30}	16^{30}	17^{30}	18^{30}	19^{30}	20^{30}	21^{30}	22^{30}	23^{30}	0^{30}	Tagesmittel
1	4.3	3.8	3.8	3.9	4.0	4.0	4.0	4.2	4.2	4.1	4.3	4.7	5.0	4.9	4.3	4.0	3.9	3.8	3.5	3.4	3.3	3.3	3.3	3.2	3.97
2	3.0	3.0	3.0	3.0	3.1	3.2	3.2	2.8	1.6	0.4	−0.6	−1.0	−1.2	−1.1	−1.3	−1.8	−2.2	−2.3	−2.6	−2.6	−2.5	−2.8	−3.0	−3.0	−0.07
3	−3.0	−3.0	−3.0	−2.9	−2.6	−2.7	−2.5	−2.2	−1.9	−1.6	−1.2	−0.8	−0.6	−0.2	−0.2	0.0	−0.2	−0.4	−0.7	−1.1	−1.6	−2.2	−2.3	−2.1	−1.64
4	−1.9	−1.7	−1.5	−1.2	−0.8	0.5	3.0	3.2	3.2	3.0	3.6	7.0	9.3	10.4	10.9	10.8	9.1	9.0	8.4	7.3	5.8	5.1	4.3	4.0	4.62
5	4.0	3.6	3.3	3.0	2.6	3.0	3.5	4.4	5.0	5.2	5.1	6.0	7.7	6.7	6.2	4.0	3.7	3.7	3.1	3.1	3.0	2.9	2.8	2.5	4.09
6	2.4	2.3	2.2	2.1	2.0	1.9	1.8	2.0	2.4	3.0	3.7	4.0	4.0	4.0	4.1	4.0	4.0	2.8	2.2	2.3	2.0	2.0	1.9	1.8	2.70
7	1.7	1.6	1.5	1.4	1.4	1.6	2.4	3.9	5.1	5.8	6.3	6.5	6.8	7.4	8.0	8.4	8.3	7.4	6.4	6.1	5.8	5.8	5.7	5.5	5.03
8	5.4	5.3	5.2	5.0	5.1	5.7	6.6	7.5	8.6	9.5	9.4	8.7	9.3	8.8	8.4	8.2	8.0	7.7	7.6	7.4	7.2	7.1	7.0	7.0	7.82
9	7.1	7.2	7.3	7.4	7.8	8.7	10.4	11.3	12.3	13.0	13.4	14.0	15.0	14.9	14.3	14.4	14.6	13.6	13.0	12.5	12.3	12.2	12.1	12.0	11.70
10	12.1	12.1	12.0	11.9	12.1	13.0	14.5	15.5	16.3	16.8	18.0	18.4	18.5	18.1	16.8	16.5	17.0	15.5	14.5	13.8	13.4	12.9	12.4	12.1	14.76
11	11.6	10.8	10.1	9.2	9.0	7.2	6.8	7.2	7.4	8.6	8.8	9.2	8.4	8.4	6.3	6.4	6.0	5.8	5.3	5.0	3.8	2.4	1.0	−0.2	6.85
12	−0.7	−0.9	−1.4	−1.7	−1.9	−1.0	−1.2	−0.7	−0.6	0.0	0.2	0.1	0.0	0.3	0.6	0.4	0.4	0.5	0.5	0.5	0.4	0.4	0.4	0.4	−0.21
13	0.4	0.4	0.4	0.5	0.6	1.6	2.9	4.0	4.9	6.0	6.3	6.9	7.5	7.3	7.2	7.6	7.5	6.8	6.1	6.0	5.9	6.1	6.3	6.5	4.82
14	6.5	6.5	6.5	6.6	6.9	7.8	10.8	11.0	11.5	12.5	11.5	12.3	12.4	11.9	10.7	10.2	10.4	9.7	8.6	7.7	6.8	6.4	6.1	6.0	9.05
15	5.8	5.8	5.9	5.8	5.5	5.7	6.8	7.5	7.8	8.0	9.0	10.1	10.8	10.7	10.1	9.0	8.4	7.4	6.6	6.2	6.0	5.7	5.5	5.2	7.30
16	5.0	4.8	4.6	4.3	4.2	4.1	4.0	4.1	4.3	4.4	3.9	3.0	2.3	2.2	2.3	2.5	2.3	2.3	2.2	2.0	1.5	1.1	1.3	1.9	3.11
17	2.2	3.2	3.6	3.9	4.3	4.8	5.5	6.4	7.9	9.2	9.9	10.3	10.5	10.2	9.4	9.5	9.5	9.2	8.4	7.6	7.2	7.2	7.3	7.4	7.27
18	7.3	7.2	7.1	7.1	7.3	7.9	8.5	8.9	11.0	11.6	12.9	14.1	14.5	14.0	12.8	9.6	9.0	9.0	8.5	8.5	8.6	8.5	8.2	8.2	9.59
19	8.3	8.3	8.4	8.5	8.5	8.6	8.7	8.7	8.3	6.5	5.5	5.2	4.8	4.4	4.8	5.8	5.6	5.1	4.4	3.9	3.8	3.8	3.7	3.5	6.12
20	3.4	3.5	3.6	3.5	3.5	3.5	3.5	3.5	3.5	4.6	4.8	4.4	4.2	4.3	4.2	3.0	2.4	1.8	1.6	1.6	1.6	1.4	1.1	1.1	3.07
21	1.1	1.1	1.1	1.2	1.2	1.3	1.5	1.9	2.2	2.4	3.2	3.4	3.8	4.2	4.4	4.6	4.4	3.9	3.3	3.1	3.0	3.1	3.3	3.5	2.76
22	3.9	4.1	4.3	4.4	4.4	4.5	5.4	6.6	7.0	7.2	7.2	7.1	7.0	6.8	6.2	5.0	4.1	3.5	2.8	2.3	1.6	0.8	0.5	0.1	4.43
23	−0.3	−0.5	−0.6	−0.6	−0.6	−0.2	0.3	1.2	2.9	4.0	4.8	5.3	5.8	6.0	6.1	6.2	5.3	4.7	4.1	3.8	3.4	3.1	3.0	3.0	2.93
24	3.0	3.2	3.4	3.7	4.1	4.5	4.6	4.8	5.0	5.0	5.3	5.7	6.2	6.5	5.1	4.5	4.4	4.9	4.6	4.3	4.4	4.3	4.3	4.2	4.58
25	4.1	4.0	3.6	3.3	3.0	2.8	2.6	2.6	2.6	2.8	2.9	2.6	2.3	1.9	1.6	1.5	1.4	1.5	1.6	1.5	1.5	1.4	1.4	1.4	2.33
26	1.3	1.2	1.2	1.3	1.3	1.3	1.3	1.5	1.6	1.7	2.2	2.3	2.4	2.4	2.1	1.6	1.1	0.9	0.4	0.1	0.0	−0.2	−0.3	−0.3	1.18
27	−0.4	−0.5	−0.5	−0.6	−0.7	−1.0	−1.0	−1.1	−0.1	0.6	2.2	3.6	4.0	4.0	3.8	3.6	3.2	2.6	2.4	2.8	2.0	1.7	0.7	1.2	1.35
28	1.2	1.2	1.8	2.3	2.7	3.1	3.3	3.5	3.7	3.8	4.1	4.2	4.2	4.3	4.4	4.4	4.3	4.0	3.6	3.3	3.0	2.7	2.5	2.5	3.25
29	2.5	2.5	2.5	2.5	2.5	2.5	2.8	3.3	3.6	3.8	4.4	5.3	6.0	6.3	6.3	6.3	6.0	5.4	4.9	4.7	4.4	4.0	3.8	3.8	4.17
30	4.0	4.0	3.8	3.4	3.0	3.2	3.4	3.5	3.9	4.5	5.5	6.0	6.2	6.0	5.4	4.6	4.0	3.4	2.7	2.2	1.8	1.7	1.6	1.5	3.72
31	1.4	1.2	1.1	1.0	1.0	1.1	2.5	3.1	3.3	5.0	6.1	6.4	7.0	7.0	6.1	6.0	5.4	4.9	4.5	4.5	4.5	4.3	4.2	4.2	3.99
M.	3.44	3.40	3.37	3.33	3.36	3.62	4.19	4.64	5.11	5.53	5.89	6.29	6.58	6.55	6.17	5.88	5.53	5.10	4.60	4.32	3.99	3.74	3.55	3.49	4.65

September 1925. **Stündliche Lufttemperaturen.** $h_t = 7.0^m$. **Säntis.**

Tag	1³⁰	2³⁰	3³⁰	4³⁰	5³⁰	6³⁰	7³⁰	8³⁰	9³⁰	10³⁰	11³⁰	12³⁰	13³⁰	14³⁰	15³⁰	16³⁰	17³⁰	18³⁰	19³⁰	20³⁰	21³⁰	22³⁰	23³⁰	0³⁰	Tagesmittel
1	4.2	4.3	4.5	4.8	5.2	6.1	6.8	7.3	7.7	10.5	10.9	11.3	11.4	11.3	10.5	10.0	9.4	8.6	8.0	7.2	6.9	6.8	6.4	6.2	7.76
2	6.4	6.4	5.9	5.1	4.7	4.7	4.8	4.8	4.6	4.6	4.6	4.5	4.0	4.5	4.3	4.0	3.9	3.7	3.8	2.7	2.2	1.7	1.4	1.2	4.10
3	1.8	1.4	1.4	1.2	1.1	1.1	1.0	1.3	1.7	2.0	3.3	4.7	5.2	4.5	3.9	3.6	3.3	2.6	1.6	0.5	0.0	−0.5	−0.6	−1.0	1.86
4	−1.4	−1.4	−1.7	−1.9	−2.6	−2.9	−3.0	−2.7	−2.8	−2.6	−1.9	−1.2	−1.1	−1.1	−1.3	−1.6	−1.8	−2.2	−2.5	−2.9	−3.2	−3.3	−4.1	−4.5	−2.32
5	−4.6	−4.6	−4.7	−4.9	−5.4	−5.9	−6.0	−5.5	−5.0	−4.0	−2.8	−2.1	−1.5	−1.4	−2.2	−3.3	−3.5	−3.8	−3.6	−3.6	−3.6	−4.2	−4.4	−4.7	−3.96
6	−5.0	−5.1	−4.7	−4.6	−4.5	−4.5	−4.4	−4.4	−4.2	−4.0	−3.1	−2.1	−1.8	−1.5	−1.7	−1.8	−2.1	−2.3	−2.3	−2.3	−2.2	−3.0	−3.9	−4.3	−3.82
7	−5.0	−5.1	−5.2	−5.2	−5.1	−5.1	−5.1	−5.1	−5.0	−4.7	−4.6	−4.4	−4.0	−3.7	−3.7	−3.6	−3.7	−4.0	−4.7	−4.8	−4.8	−4.9	−5.1	−5.5	−4.67
8	−5.6	−5.5	−5.8	−6.2	−6.6	−6.6	−6.7	−6.6	−6.1	−5.0	−3.9	−2.9	−2.5	−2.4	−2.5	−2.0	−1.7	−1.1	−1.4	−1.4	−1.2	−1.2	−1.3	−1.4	−3.65
9	−1.6	−1.8	−1.9	−2.0	−2.3	−2.5	−2.3	−1.6	−1.1	−0.6	−0.3	0.2	0.6	0.9	0.9	0.8	0.7	0.5	0.1	−0.3	−0.6	−0.8	−0.8	−0.9	−0.70
10	−0.9	−0.9	−0.8	−0.7	−0.3	0.0	0.5	1.1	1.8	2.6	2.9	3.2	3.4	2.4	1.5	0.8	0.2	−0.4	−0.9	−1.5	−1.8	−2.0	−2.0	−2.1	0.25
11	−2.2	−2.3	−2.5	−2.6	−3.0	−4.2	−5.7	−6.2	−5.0	−4.4	−4.2	−3.7	−3.4	−3.7	−4.9	−5.0	−4.7	−4.8	−5.0	−5.1	−5.1	−5.2	−5.3	−5.5	−4.32
12	−5.6	−5.7	−5.7	−5.3	−5.1	−5.1	−5.2	−5.0	−4.4	−4.0	−4.0	−4.0	−4.0	−4.0	−4.3	−4.0	−4.0	−4.1	−4.0	−4.1	−4.4	−4.5	−4.6	−4.8	−4.58
13	−4.9	−4.9	−4.6	−4.8	−4.9	−5.0	−4.9	−4.1	−3.0	−2.0	−2.1	−2.0	−1.2	−1.6	−2.6	−4.0	−4.0	−4.1	−4.6	−5.0	−5.2	−5.1	−5.3	−5.9	−4.00
14	−5.9	−6.3	−6.3	−6.4	−6.5	−6.6	−6.4	−6.2	−5.9	−5.8	−5.7	−5.6	−5.4	−5.4	−5.3	−5.0	−5.2	−5.1	−5.1	−5.3	−5.3	−5.3	−5.3	−5.6	−5.70
15	−6.6	−6.9	−6.8	−6.8	−6.8	−6.3	−5.8	−5.8	−5.7	−5.6	−4.7	−4.0	−3.4	−3.0	−3.0	−3.0	−3.4	−4.2	−4.8	−5.1	−5.4	−5.5	−5.5	−5.6	−5.15
16	−5.7	−5.6	−6.0	−5.7	−5.6	−6.1	−6.3	−6.3	−6.0	−5.0	−3.5	−2.5	−1.4	−1.3	−1.7	−1.6	−1.9	−1.9	−2.2	−2.4	−2.0	−2.1	−2.0	−2.3	−3.03
17	−2.0	−1.8	−1.8	−1.7	−1.3	−1.2	−0.9	−0.6	−0.2	0.1	0.3	0.4	0.4	0.2	0.0	0.0	0.0	0.2	0.2	0.1	0.1	0.3	0.6	0.7	−0.33
18	1.0	1.2	1.4	1.6	2.0	2.2	2.5	2.7	2.9	2.9	2.8	2.8	2.8	2.9	2.7	2.5	2.1	1.6	1.3	1.4	1.5	1.6	1.7	1.8	2.08
19	1.7	1.6	1.6	1.7	2.1	2.4	2.9	3.6	4.3	5.1	4.9	6.0	6.7	6.6	6.5	6.5	6.7	6.8	6.7	6.6	6.4	6.1	5.7	5.5	4.78
20	5.4	5.4	5.2	5.1	5.2	5.2	5.2	5.3	5.5	5.6	6.4	7.2	7.6	7.8	8.2	7.5	7.4	6.8	6.0	5.6	5.6	5.1	4.6	4.2	5.96
21	3.9	3.8	3.7	3.6	3.5	3.5	3.5	3.2	3.0	3.0	2.7	3.2	5.6	5.6	5.4	5.2	4.8	4.2	3.6	3.1	2.8	2.6	2.6	2.6	3.70
22	2.7	2.8	2.9	3.1	3.2	3.3	3.5	4.0	5.0	5.8	6.3	6.8	7.5	7.8	7.9	7.7	7.3	6.7	6.3	6.0	5.9	5.9	5.9	5.9	5.43
23	5.9	5.8	5.7	5.6	5.5	5.6	7.0	7.2	7.3	7.8	7.9	7.8	7.8	7.6	7.3	6.5	6.1	5.6	5.2	4.4	4.0	3.4	2.0	1.1	5.84
24	0.3	0.4	0.5	0.2	−0.3	−0.6	−0.2	−0.3	−0.8	−1.5	−1.6	−1.5	−1.5	−1.8	−2.4	−2.9	−3.0	−3.0	−3.0	−3.0	−3.2	−3.3	−3.9	−4.1	−1.69
25	−4.3	−4.5	−4.8	−4.9	−5.0	−5.0	−5.0	−5.1	−4.1	−3.0	−2.7	−2.6	−1.8	−2.1	−2.7	−3.0	−3.4	−4.0	−4.4	−4.9	−5.0	−5.2	−5.4	−5.6	−4.10
26	−5.6	−5.6	−5.3	−4.8	−4.6	−4.3	−3.8	−3.1	−1.9	−0.6	−0.1	0.3	0.0	−0.4	−0.4	−0.5	−0.8	−0.8	−0.8	−0.7	−0.7	−1.1	−1.6	−1.8	−2.04
27	−3.0	−4.1	−5.1	−5.6	−5.7	−5.7	−5.7	−5.7	−5.9	−6.0	−5.8	−5.3	−5.0	−5.8	−5.8	−5.4	−5.6	−5.6	−5.6	−5.6	−5.6	−5.9	−6.1	−6.1	−5.45
28	−6.2	−6.2	−6.2	−6.2	−6.2	−6.2	−6.3	−5.7	−5.8	−5.4	−5.1	−5.3	−5.4	−5.4	−5.6	−6.0	−6.2	−6.1	−6.5	−6.6	−6.8	−6.7	−6.7	−6.9	−6.05
29	−7.2	−7.5	−7.3	−7.2	−6.9	−6.7	−6.5	−6.3	−6.0	−5.5	−5.1	−4.7	−4.0	−4.1	−4.0	−3.4	−2.8	−1.3	−1.6	−1.5	−1.2	−1.0	−0.5	−0.5	−4.28
30	−0.5	−0.6	−0.6	0.3	1.3	1.1	2.0	2.6	3.1	3.7	3.9	3.6	4.2	4.3	−4.4	4.6	4.6	4.6	4.3	3.8	3.2	3.5	3.1	3.6	2.84
M.	−1.70	−1.78	−1.84	−1.84	−1.82	−1.84	−1.68	−1.45	−1.07	−0.58	−0.14	0.27	0.89	0.61	0.33	0.12	−0.04	−0.22	−0.55	−0.62	−0.94	−1.12	−1.35	−1.54	−0.85

Oktober 1925. **Säntis.**

Tag	1³⁰	2³⁰	3³⁰	4³⁰	5³⁰	6³⁰	7³⁰	8³⁰	9³⁰	10³⁰	11³⁰	12³⁰	13³⁰	14³⁰	15³⁰	16³⁰	17³⁰	18³⁰	19³⁰	20³⁰	21³⁰	22³⁰	23³⁰	0³⁰	Tagesmittel
1	4.0	3.8	4.0	4.2	4.8	5.3	5.6	5.5	5.3	5.7	6.4	6.5	6.9	6.7	6.8	6.0	5.4	5.0	5.0	5.1	5.5	5.7	4.7	4.6	5.31
2	4.5	4.7	4.4	4.1	4.4	4.1	4.6	5.4	7.0	7.5	7.9	8.0	8.0	7.2	6.3	5.6	4.8	4.3	4.2	5.0	4.5	4.5	4.7	5.3	5.46
3	4.9	4.8	4.9	5.2	5.3	5.3	5.6	6.0	6.8	7.4	7.5	7.5	7.6	7.6	7.6	7.5	6.9	5.8	6.3	6.3	6.0	5.1	5.6	5.6	6.21
4	5.5	5.9	5.5	6.0	5.8	5.8	6.6	5.9	6.4	7.0	6.9	7.0	7.2	6.8	6.6	6.5	6.2	5.8	6.2	5.3	5.3	4.4	4.4	4.9	6.00
5	5.1	4.9	5.0	4.8	5.2	5.4	6.0	6.6	7.3	8.0	8.0	7.3	7.0	7.1	7.4	7.6	6.8	6.1	6.2	6.5	6.8	6.1	5.1	5.2	6.31
6	5.3	5.6	5.5	5.6	6.2	6.5	7.4	8.5	8.8	9.0	8.9	8.8	8.7	8.6	8.3	7.8	7.2	6.4	5.7	5.0	4.8	4.6	4.3	4.2	6.73
7	4.0	3.9	3.8	3.7	3.6	3.5	3.5	3.8	5.0	5.6	5.7	6.2	6.6	5.2	4.8	4.0	3.8	3.1	2.9	2.8	2.8	2.6	2.4	2.2	3.96
8	2.0	2.0	2.0	1.8	1.5	1.3	1.2	1.3	1.4	1.4	1.7	1.9	2.0	1.9	1.5	1.0	0.7	0.6	0.3	−0.3	−0.6	−0.4	−0.7	−0.4	1.05
9	−0.8	−1.0	−1.1	−1.4	−1.5	−1.6	−1.2	−1.0	−1.0	−0.8	0.5	2.3	3.4	3.1	2.7	2.6	2.4	2.2	1.8	1.5	1.4	1.3	1.2	1.2	0.68
10	1.2	1.3	1.3	1.3	1.4	1.8	3.0	3.3	3.4	3.7	3.8	4.2	4.6	4.6	4.3	3.8	3.1	2.1	1.4	1.0	1.0	1.0	0.9	0.8	2.48
11	0.7	0.4	0.3	0.1	0.1	0.2	0.4	1.7	3.8	4.4	4.0	3.8	3.5	2.9	2.3	1.6	0.7	0.2	−0.3	−0.6	−0.7	−0.9	−0.8	−0.7	1.18
12	−0.8	−0.8	−0.9	−1.0	−1.0	−1.0	−0.7	0.8	2.1	3.2	3.0	2.9	2.4	1.9	1.2	0.0	−0.7	−1.4	−2.0	−2.3	−2.6	−2.7	−2.6	−2.5	−0.23
13	−2.5	−2.5	−2.6	−2.7	−3.0	−3.2	−3.2	−2.8	−2.3	−2.0	−1.9	−1.6	−0.9	−1.5	−2.2	−2.5	−2.8	−3.0	−3.1	−3.3	−3.5	−3.6	−3.9	−4.2	−2.70
14	−4.4	−4.5	−4.4	−4.4	−4.4	−4.3	−4.2	−4.1	−4.0	−4.0	−4.0	−4.0	−4.4	−4.7	−5.5	−7.2	−8.8	−9.8	−10.7	−11.7	−11.8	−12.3	−13.1	−13.4	−6.82
15	−13.8	−13.8	−13.8	−13.8	−13.8	−13.5	−13.2	−11.4	−11.5	−10.8	−10.5	−10.1	−9.7	−10.1	−10.0	−10.5	−10.6	−10.5	−11.0	−11.0	−10.7	−10.9	−10.8	−10.6	−11.47
16	−10.4	−10.1	−9.5	−8.9	−8.4	−7.8	−7.0	−6.3	−5.6	−5.0	−5.2	−5.2	−5.5	−6.5	−6.6	−7.0	−8.0	−7.1	−6.7	−6.3	−6.4	−6.8	−6.8	−6.7	−7.08
17	−6.5	−6.1	−5.9	−5.8	−5.6	−5.1	−4.6	−3.8	−3.4	−3.0	−2.7	−2.6	−2.4	−2.5	−2.5	−2.5	−2.5	−2.4	−2.3	−2.2	−2.2	−2.0	−1.9	−1.7	−3.48
18	−1.6	−1.6	−1.6	−1.6	−1.5	−1.3	−1.1	−1.1	−1.3	−1.4	−1.1	−0.7	−0.4	−0.5	−0.5	−0.4	−0.4	−0.4	−0.6	−0.7	−0.7	−0.9	−1.2	−1.7	−1.02
19	−2.5	−3.4	−3.6	−3.4	−3.5	−2.9	−2.4	−2.6	−2.7	−2.7	−2.7	−2.5	−2.3	−2.3	−2.4	−2.5	−2.6	−2.7	−2.8	−2.9	−3.0	−3.0	−3.1	−3.1	−2.82
20	−3.0	−2.8	−2.5	−2.3	−2.0	−1.4	−1.1	−0.7	−0.6	−0.5	−0.5	−0.4	0.0	0.0	0.0	0.0	0.0	0.0	0.1	0.2	0.4	0.6	0.7	0.9	−0.62
21	1.1	1.3	1.3	1.4	1.5	1.5	1.5	1.5	1.4	1.4	2.0	3.7	4.6	4.7	4.7	4.8	4.7	4.8	5.6	5.7	5.5	5.5	5.4	5.2	3.37
22	5.1	5.0	5.5	5.0	4.2	4.5	4.8	3.9	3.4	3.5	3.7	3.9	4.0	3.4	2.8	2.4	2.0	1.9	1.8	1.8	1.8	1.9	2.0	2.1	3.35
23	2.1	1.0	1.0	0.9	0.6	0.4	−0.9	−1.2	−2.1	−2.7	−3.0	−3.0	−2.8	−2.7	−2.6	−2.3	−2.5	−2.6	−3.3	−3.4	−3.5	−3.6	−3.5	−3.4	−1.79
24	−3.3	−3.0	−2.7	−2.1	−1.7	−1.5	−1.5	−2.1	−3.1	−4.2	−4.6	−4.7	−4.7	−4.9	−4.8	−4.7	−4.6	−5.1	−4.9	−4.8	−4.6	−4.4	−4.4	−4.7	−3.80
25	−5.2	−5.4	−5.2	−5.0	−4.6	−4.6	−4.4	−4.3	−4.0	−4.8	−4.0	−2.6	−2.3	−2.9	−3.7	−4.4	−4.8	−4.9	−4.9	−5.0	−5.0	−5.4	−5.0	−5.1	−4.46
26	−5.2	−4.9	−4.7	−4.7	−4.8	−4.9	−3.8	−3.7	−3.1	−2.4	−1.7	−1.1	−0.9	−1.2	−1.8	−2.2	−2.7	−2.9	−3.0	−2.8	−2.5	−2.5	−2.4	−2.4	−2.99
27	−2.8	−2.7	−2.3	−2.2	−1.8	−1.0	0.0	1.0	2.0	3.5	4.9	5.6	6.4	5.5	3.6	2.5	2.3	2.2	2.3	2.6	2.7	2.5	2.3	2.3	1.72
28	2.6	2.6	2.9	1.3	0.4	0.2	0.2	0.2	0.3	0.4	0.4	0.2	0.6	0.8	1.1	1.0	0.5	−0.7	−0.7	−0.6	−0.5	−0.4	−0.3	−0.1	0.52
29	0.2	0.6	0.7	0.6	1.1	1.3	1.8	3.9	3.9	4.6	3.9	3.5	3.3	3.0	3.0	2.7	2.1	1.7	1.6	1.5	1.3	1.4	1.6	1.8	2.12
30	1.6	1.5	1.5	1.5	1.5	1.6	2.0	2.4	3.0	3.6	4.3	4.5	4.4	3.2	1.7	0.9	0.8	0.8	0.9	1.0	1.8	1.8	1.8	1.8	2.08
31	1.7	1.6	1.6	1.5	1.4	1.4	1.5	2.2	2.8	3.4	3.8	3.9	3.8	3.2	2.5	1.9	1.7	1.9	1.2	1.5	1.3	1.4	1.4	1.4	2.06
M.	−0.36	−0.38	−0.31	−0.32	−0.27	−0.11	0.21	0.61	0.95	1.27	1.46	1.72	1.89	1.54	1.16	0.77	0.35	0.09	−0.09	−0.16	−0.17	−0.31	−0.39	−0.37	0.36

November 1925. **Stündliche Lufttemperaturen.** $h_t = 7.0^{m}$. **Säntis.**

Tag	1^{30}	2^{30}	3^{30}	4^{30}	5^{30}	6^{30}	7^{30}	8^{30}	9^{30}	10^{30}	11^{30}	12^{30}	13^{30}	14^{30}	15^{30}	16^{30}	17^{30}	18^{30}	19^{30}	20^{30}	21^{30}	22^{30}	23^{30}	0^{30}	Tages-mittel
1	1.4	1.3	1.3	1.4	1.5	1.7	2.2	2.5	3.1	3.4	3.5	3.5	3.6	3.8	2.8	2.4	2.2	1.7	1.5	1.5	1.2	0.9	1.0	1.0	2.09
2	0.9	0.9	0.9	0.8	0.7	0.4	0.3	0.5	1.4	2.6	2.6	3.0	3.0	2.6	1.6	0.0	-0.8	-1.3	-2.0	-2.6	-2.8	-3.1	-3.3	-3.3	0.18
3	-3.3	-3.3	-3.5	-3.7	-3.9	-4.8	-5.0	-4.6	-4.2	-4.0	-2.5	-1.5	-1.0	-1.0	0.1	0.5	0.6	0.7	0.8	1.0	1.3	1.5	1.8	2.0	-1.50
4	2.2	2.1	1.5	1.8	2.1	2.2	2.4	2.5	2.6	2.8	3.2	3.6	3.8	3.3	2.5	2.0	1.5	1.2	1.0	0.8	0.8	0.9	0.9	0.8	2.02
5	0.7	0.8	0.9	0.9	0.7	0.6	0.4	0.1	0.0	0.0	-0.5	-0.2	0.0	-0.2	-0.6	-1.0	-1.2	-2.0	-2.6	-2.9	-3.2	-3.3	-3.6	-3.8	-0.86
6	-3.7	-3.9	-4.4	-4.6	-4.8	-5.0	-5.5	-5.5	-5.1	-5.0	-5.0	-5.3	-6.3	-6.7	-7.2	-7.3	-7.5	-7.5	-7.4	-7.5	-7.5	-7.5	-7.4	-7.4	-6.07
7	-7.9	-7.9	-7.8	-8.6	-8.5	-8.1	-8.6	-8.4	-8.4	-7.8	-7.7	-7.2	-6.8	-7.1	-5.0	-4.7	-4.7	-4.8	-5.0	-5.1	-5.0	-4.8	-4.5	-4.4	-6.63
8	-4.3	-4.4	-4.6	-4.5	-4.7	-5.2	-5.7	-5.7	-5.8	-5.3	-5.5	-5.2	-5.2	-5.7	-6.1	-6.2	-6.7	-6.8	-6.7	-6.6	-6.0	-6.0	-6.1	-6.2	-5.61
9	-6.8	-6.6	-6.6	-6.6	-6.0	-5.8	-5.6	-5.0	-4.5	-4.2	-4.6	-5.7	-7.1	-7.2	-7.3	-7.5	-7.5	-7.5	-7.4	-8.0	-8.8	-9.2	-9.3	-9.6	-6.83
10	-9.8	-9.8	-10.0	-10.2	-10.6	-10.7	-11.0	-10.7	-10.4	-9.6	-9.6	-9.2	-9.2	-10.6	-10.8	-11.4	-11.2	-10.0	-10.8	-11.0	-12.0	-12.0	-12.4	-11.8	-10.62
11	-10.8	-10.2	-10.2	-10.5	-10.8	-11.2	-11.1	-10.0	-7.5	-8.4	-8.7	-7.1	-7.0	-7.1	-7.7	-7.4	-7.8	-7.5	-7.2	-6.6	-6.2	-6.2	-6.3	-6.5	-8.33
12	-6.4	-6.4	-6.4	-6.6	-6.5	-6.0	-5.8	-5.4	-6.7	-7.0	-7.5	-6.6	-6.4	-6.9	-6.5	-6.6	-7.0	-7.5	-7.2	-6.8	-6.6	-6.6	-6.7	-6.8	-6.62
13	-6.9	-7.2	-7.7	-8.2	-8.1	-7.5	-7.5	-6.9	-5.8	-4.8	-4.6	-4.7	-5.2	-4.7	-5.1	-5.0	-5.3	-5.5	-5.3	-5.5	-5.6	-5.0	-5.3	-4.9	-5.93
14	-5.0	-4.9	-4.8	-4.7	-5.0	-4.6	-4.0	-3.6	-3.3	-2.8	-2.6	-2.5	-2.7	-3.3	-3.7	-3.8	-4.5	-4.7	-4.9	-4.7	-4.5	-4.6	-4.7	-4.6	-4.10
15	-5.0	-5.7	-5.6	-6.2	-6.0	-5.8	-5.5	-4.3	-4.1	-3.5	-3.6	-4.2	-4.7	-5.0	-5.3	-5.8	-6.7	-6.7	-7.0	-7.2	-7.2	-7.0	-7.0	-6.8	-5.66
16	-6.0	-6.8	-6.3	-6.0	-5.9	-5.8	-15.4	-4.9	-3.5	-0.5	-0.4	-0.5	0.0	-0.5	-0.9	-1.0	-0.7	-0.5	-0.2	0.5	-0.4	0.2	-0.6	-0.7	-2.40
17	-0.7	-0.6	-0.4	-0.2	1.2	1.4	1.0	1.7	2.4	2.8	3.2	3.7	3.4	3.2	2.4	2.6	2.5	0.8	0.7	0.7	1.2	2.0	1.4	1.9	1.00
18	0.6	0.2	0.5	1.0	1.2	1.1	1.0	1.9	2.5	3.0	3.3	3.9	4.6	3.8	3.3	3.0	2.9	2.7	2.7	2.8	3.2	3.0	2.9	2.6	2.40
19	2.2	1.6	1.2	1.3	2.1	2.0	2.5	3.2	3.5	4.2	3.7	3.5	3.5	3.2	3.0	2.6	3.3	3.6	4.0	4.3	5.0	4.8	3.9	3.2	3.12
20	2.5	1.7	1.5	1.4	1.3	1.0	1.2	1.8	1.5	2.4	2.5	3.0	3.2	3.3	2.0	1.4	1.4	2.0	2.0	2.1	1.8	1.6	1.9	1.7	1.90
21	1.4	1.2	2.1	2.8	2.1	1.5	2.0	2.7	2.5	2.6	2.7	2.6	3.0	2.7	2.3	1.8	1.4	1.3	1.2	1.0	1.0	0.5	0.8	0.7	1.81
22	0.8	0.2	0.0	-0.5	-0.6	-0.6	-0.4	0.3	1.3	2.2	2.3	2.0	1.6	1.0	0.2	-0.6	-1.4	-1.8	-2.4	-2.9	-3.0	-3.3	-3.9	-4.0	-0.56
23	-4.1	-4.1	-4.2	-4.5	-4.8	-5.0	-5.2	-5.1	-4.6	-4.4	-4.5	-4.8	-5.2	-5.6	-6.0	-6.6	-6.8	-6.6	-6.5	-6.5	-6.6	-6.8	-6.9	-7.1	-5.52
24	-7.3	-7.6	-7.7	-7.8	-8.0	-8.9	-9.5	-10.0	-10.8	-11.0	-11.3	-10.6	-10.6	-11.7	-12.5	-12.6	-12.3	-12.7	-12.8	-13.0	-13.3	-13.3	-12.7	-12.3	-10.83
25	-12.3	-12.0	-11.9	-12.1	-12.7	-12.9	-14.2	-13.8	-13.3	-13.2	-13.3	-13.5	-13.5	-13.6	-14.1	-14.5	-14.4	-14.3	-13.8	-13.7	-13.6	-13.8	-14.3	-15.0	-13.49
26	-15.3	-15.1	-15.8	-16.4	-16.5	-16.6	-16.4	-17.0	-17.2	-17.0	-17.0	-17.2	-17.4	-17.5	-17.1	-17.5	-17.6	-17.8	-17.7	-17.7	-18.0	-18.4	-18.9	-19.2	-17.18
27	-18.3	-17.1	-16.5	-17.4	-18.6	-19.0	-17.8	-15.3	-15.0	-14.6	-15.0	-15.0	-14.2	-14.1	-14.5	-14.3	-14.6	-15.6	-15.3	-15.7	-15.4	-15.6	-15.6	-16.3	-15.84
28	-17.1	-17.2	-17.3	-17.6	-17.4	-17.3	-17.2	-17.3	-17.4	-16.8	-16.3	-16.0	-16.4	-17.2	-17.9	-17.5	-17.9	-17.6	-18.3	-18.8	-19.1	-18.7	-18.1	-17.3	-17.49
29	-17.9	-18.1	-18.5	-19.4	-19.2	-19.3	-19.2	-19.0	-18.6	-18.4	-18.1	-17.7	-17.4	-17.8	-17.6	-17.5	-17.5	-17.5	-17.5	-17.0	-16.5	-15.9	-15.4	-14.9	-17.75
30	-16.6	-16.8	-16.3	-16.5	-17.8	-18.6	-18.2	-18.0	-17.2	-16.6	-15.3	-16.8	-15.3	-14.6	-13.7	-12.4	-12.3	-12.0	-12.0	-11.4	-11.8	-12.4	-13.4	-13.7	-14.97
M.	-5.77	-5.84	-5.89	-6.07	-6.12	-6.28	-6.19	-5.79	-5.39	-4.96	-4.89	-4.78	-4.78	-5.04	-5.31	-5.50	-5.69	-5.79	-5.88	-5.88	-5.92	-5.98	-6.06	-6.09	-5.66

Dezember 1925 **Säntis.**

Tag	1^{30}	2^{30}	3^{30}	4^{30}	5^{30}	6^{30}	7^{30}	8^{30}	9^{30}	10^{30}	11^{30}	12^{30}	13^{30}	14^{30}	15^{30}	16^{30}	17^{30}	18^{30}	19^{30}	20^{30}	21^{30}	22^{30}	23^{30}	0^{30}	Tages-mittel
1	-13.6	-13.3	-12.7	-12.9	-12.9	-12.9	-12.6	-13.2	-12.1	-12.0	-11.6	-12.5	-12.0	-12.1	-12.8	-12.2	-12.6	-12.6	-12.1	-12.2	-13.3	-13.2	-13.0	-13.6	-12.68
2	-14.0	-14.2	-13.9	-14.2	-14.1	-14.0	-15.0	-15.6	-15.0	-14.5	-14.8	-14.7	-15.1	-15.7	-15.5	-16.6	-16.9	-16.1	-15.1	-16.0	-16.5	-16.5	-16.6	-16.8	-15.27
3	-16.6	-16.7	-16.6	-16.2	-16.0	-16.7	-17.1	-17.1	-17.0	-16.6	-17.2	-17.4	-16.9	-17.1	-15.8	-17.2	-15.8	-16.4	-19.9	-20.5	-20.0	-17.0	-16.0	-16.3	-17.10
4	-19.8	-19.2	-19.7	-18.1	-20.0	-21.5	-22.5	-22.0	-23.1	-22.9	-23.6	-23.2	-22.4	-21.8	-20.7	-20.2	-20.0	-19.7	-19.6	-19.5	-18.6	-18.3	-17.7	-17.3	-20.48
5	-16.5	-14.8	-14.7	-13.6	-13.3	-12.1	-11.5	-10.8	-10.7	-9.8	-9.3	-8.8	-8.4	-8.2	-8.0	-8.0	-7.7	-7.2	-7.1	-7.1	-7.4	-7.5	-7.6	-7.7	-9.91
6	-7.0	-7.0	-6.7	-6.6	-6.5	-6.5	-6.1	-5.6	-5.3	-5.2	-5.3	-5.3	-5.2	-5.5	-5.8	-6.0	-6.1	-6.0	-5.7	-5.5	-5.2	-5.5	-5.2	-5.0	-5.82
7	-4.9	-4.0	-3.4	-2.8	-3.2	-3.2	-3.4	-3.2	-2.7	-1.6	-1.5	-0.7	-0.5	-0.7	-2.0	-2.8	-3.4	-3.7	-3.9	-3.5	-3.6	-3.9	-3.7	-3.5	-2.89
8	-3.6	-3.7	-3.7	-3.3	-3.2	-2.7	-3.4	-2.1	-0.8	-0.7	-0.5	-0.6	-0.5	-1.2	-2.6	-3.6	-4.0	-4.2	-3.5	-3.1	-3.2	-3.3	-3.6	-3.9	-2.71
9	-3.7	-3.1	-3.6	-4.6	-4.9	-5.4	-5.2	-5.0	-5.0	-5.0	-5.2	-5.3	-5.4	-5.6	-5.6	-5.7	-6.1	-6.2	-6.6	-6.5	-6.6	-6.9	-6.9	-7.0	-5.46
10	-7.0	-7.1	-7.4	-7.4	-7.5	-7.0	-7.8	-7.8	-7.6	-7.6	-7.5	-7.6	-7.4	-7.6	-7.5	-7.6	-7.8	-8.0	-8.0	-8.0	-8.2	-8.3	-8.3	-8.6	-7.72
11	-8.6	-8.4	-8.4	-8.5	-8.5	-8.6	-8.6	-8.7	-8.7	-8.6	-8.5	-8.5	-8.4	-8.5	-8.6	-9.1	-9.5	-9.4	-9.5	-9.9	-10.0	-10.1	-10.2	-10.8	-9.02
12	-10.8	-10.7	-10.6	-11.0	-11.1	-11.3	-11.5	-11.6	-11.4	-11.0	-10.9	-11.0	-12.4	-13.2	-14.1	-14.1	-13.4	-13.6	-13.5	-13.9	-14.2	-14.1	-14.0	-14.0	-12.39
13	-14.2	-14.3	-14.1	-14.0	-14.1	-14.2	-15.1	-14.5	-14.4	-13.7	-13.5	-13.4	-13.4	-12.8	-13.7	-14.4	-13.7	-14.0	-14.7	-15.0	-16.2	-12.9	-13.3	-13.9	-14.08
14	-13.0	-13.8	-13.5	-15.0	-15.1	-15.2	-15.7	-15.4	-15.0	-15.0	-14.6	-14.9	-14.6	-14.6	-15.4	-15.4	-15.6	-15.6	-16.3	-15.9	-15.9	-15.8	-15.2	-14.7	-15.05
15	-15.5	-15.6	-15.1	-14.6	-15.5	-15.3	-15.4	-14.7	-13.9	-13.2	-13.0	-12.0	-12.0	-12.8	-12.9	-14.3	-15.7	-15.5	-17.0	-16.0	-15.5	-16.4	-16.0	-16.7	-14.77
16	-18.2	-17.4	-17.0	-18.4	-18.2	-17.2	-18.0	-18.7	-17.4	-17.5	-15.0	-14.0	-17.6	-17.6	-18.0	-21.0	-21.4	-21.5	-21.4	-21.3	-21.2	-21.2	-21.0	-20.8	-18.77
17	-19.9	-19.5	-19.4	-19.1	-18.7	-18.2	-18.4	-16.8	-16.9	-16.4	-16.6	-16.5	-16.5	-17.5	-15.1	-15.4	-15.2	-15.0	-13.8	-13.7	-14.1	-14.1	-13.6	-13.0	-16.39
18	-12.7	-12.8	-13.3	-12.2	-11.7	-12.1	-10.5	-10.4	-9.0	-8.5	-8.8	-8.2	-8.2	-7.9	-8.4	-8.2	-8.3	-7.9	-7.6	-6.8	-6.7	-6.8	-6.9	-6.8	-9.20
19	-6.7	-7.1	-7.3	-7.4	-7.1	-7.0	-6.5	-6.3	-5.5	-4.6	-4.7	-4.9	-4.9	-6.0	-6.9	-7.5	-6.1	-6.4	-6.8	-7.2	-7.2	-7.6	-7.5	-6.9	-6.50
20	-6.7	-6.6	-6.5	-6.7	-6.7	-6.6	-6.5	-6.1	-5.6	-5.2	-5.0	-4.8	-4.2	-4.0	-4.8	-4.4	-4.4	-4.1	-4.0	-3.9	-3.5	-4.0	-4.8	-4.4	-5.10
21	-4.7	-5.2	-5.0	-4.9	-5.5	-5.4	-5.3	-5.0	-5.0	-4.8	-4.0	-2.8	-2.5	-2.8	-3.0	-3.4	-4.2	-4.1	-3.9	-4.1	-4.5	-4.7	-5.0	-4.8	-4.36
22	-4.8	-4.5	-4.7	-4.2	-3.8	-3.5	-3.4	-3.3	-3.4	-3.2	-3.0	-5.2	-5.5	-5.2	-4.7	-4.5	-4.8	-4.7	-5.0	-5.0	-5.2	-5.4	-5.6	-5.6	-4.51
23	-6.0	-8.3	-9.0	-9.4	-9.4	-9.5	-9.6	-9.6	-9.6	-9.6	-9.6	-9.8	-9.9	-9.8	-10.2	-11.3	-12.0	-12.3	-12.7	-13.0	-12.5	-12.9	-12.8	-12.8	-10.48
24	-12.7	-12.5	-11.8	-11.6	-11.5	-11.3	-11.2	-11.1	-10.5	-10.1	-10.1	-10.2	-9.8	-10.2	-10.3	-10.5	-10.9	-11.3	-12.0	-11.9	-12.1	-12.3	-12.7	-12.7	-11.30
25	-12.5	-12.6	-12.4	-12.2	-12.3	-12.7	-12.6	-12.0	-11.0	-10.5	-10.2	-9.4	-8.4	-7.7	-7.5	-7.2	-7.4	-7.2	-6.8	-6.4	-6.5	-6.2	-5.6	-5.3	-9.28
26	-4.9	-4.7	-4.6	-4.5	-4.3	-4.2	-4.2	-4.3	-4.6	-4.7	-4.9	-4.8	-4.7	-4.6	-4.3	-4.2	-4.6	-5.1	-5.1	-5.3	-5.5	-5.7	-5.9	-6.0	-4.82
27	-6.4	-6.6	-6.0	-4.1	-3.8	-3.7	-3.4	-3.4	-3.3	-3.3	-3.2	-3.1	-3.2	-3.2	-3.3	-3.5	-3.6	-3.1	-2.4	-2.2	-2.5	-4.1	-4.7	-4.8	-3.79
28	-5.0	-6.0	-6.4	-6.6	-6.9	-7.1	-7.2	-7.3	-7.5	-7.6	-7.7	-7.7	-7.7	-7.7	-7.6	-7.5	-7.5	-7.4	-7.4	-7.3	-7.2	-6.9	-6.7	-6.6	-7.10
29	-6.5	-6.3	-6.0	-5.8	-4.0	-4.1	-3.5	-3.0	-2.7	-2.2	-1.4	-1.0	-0.8	-0.8	-0.8	-0.8	-0.9	-0.9	-0.9	-1.0	-1.0	-1.2	-1.3	-1.4	-2.43
30	-1.6	-1.5	-1.4	-1.2	-0.9	-0.2	-0.2	0.0	0.0	0.0	0.3	0.7	1.4	2.4	2.8	3.0	3.0	2.5	1.9	1.0	-0.2	-1.8	-1.8	-2.4	0.27
31	-3.2	-3.6	-4.1	-4.3	-4.2	-4.2	-4.2	-5.5	-5.6	-5.7	-5.4	-5.2	-5.3	-5.8	-6.1	-6.5	-6.7	-6.7	-6.8	-7.0	-7.3	-7.5	-7.6	-7.8	-5.68
M.	-9.72	-9.71	-9.65	-9.50	-9.53	-9.49	-9.53	-9.37	-9.04	-8.76	-8.58	-8.48	-8.46	-8.57	-8.67	-9.01	-9.14	-9.14	-9.26	-9.28	-9.41	-9.41	-9.37	-9.35	-9.19

1925. **Tägliche Maxima und Minima der Lufttemperaturen.** Säntis.

Tag	Januar		Februar		März		April		Mai		Juni		Juli		August		September		Oktober		November		Dezember	
	Max.	Min.	Max.	Min.	Max.	Min.	Max.	Min.	Max.	Min.	Max.	Min.	Max.	Min.	Max.	Min.	Max.	Min.	Max.	Min.	Max.	Min.	Max.	Min.
1	-8.3	-11.6	-7.2	-14.6	-6.4	-10.9	-3.2	-7.5	-1.5	-10.8	10.8	3.1	9.4	2.0	5.0	3.2	**11.4**	4.2	6.9	3.8	3.8	0.9	-11.8	-13.6
2	-2.0	-8.3	-12.4	-15.3	-6.4	-10.7	-2.5	-6.8	-8.2	-11.5	11.2	4.2	7.8	2.4	3.2	**-3.0**	6.4	1.2	8.0	4.1	3.0	-3.3	-13.9	-16.9
3	1.5	-4.1	-7.1	-17.2	-3.7	-7.4	-1.0	-6.1	-3.6	**-11.6**	7.0	1.1	8.2	3.3	0.0	**-3.0**	5.2	-1.0	7.6	4.8	2.0	-5.0	-15.8	-20.5
4	**2.5**	-5.6	-5.4	-8.0	-4.4	-8.5	-3.0	-6.0	0.4	-4.1	8.4	1.3	6.6	0.0	10.9	-1.9	-1.1	-4.5	7.2	4.4	3.8	0.8	-17.3	**-23.6**
5	-4.2	-12.5	-6.6	-8.4	-7.5	-10.0	-1.2	-5.8	1.8	-1.6	10.6	4.1	4.2	0.9	7.7	2.5	-1.4	-6.0	8.0	4.8	0.9	-3.9	-7.1	-16.5
6	-9.4	-13.9	-6.5	-8.8	-8.0	-10.3	-0.5	-5.1	1.5	-3.2	**12.2**	5.6	2.0	0.9	4.1	1.8	-1.5	-5.1	**9.0**	4.2	-3.7	-7.5	-5.0	-7.0
7	-9.8	**-16.3**	-8.2	-14.2	-7.3	-9.5	-1.0	-5.1	2.4	-3.2	11.0	5.1	4.7	1.6	8.4	1.4	-3.6	-5.5	6.6	2.2	-4.4	-8.8	-0.5	-4.9
8	-0.5	-9.6	-5.6	-15.6	-6.1	-12.0	-2.8	-4.6	3.0	-4.1	9.6	4.0	8.0	2.4	9.5	5.0	-1.1	-6.7	2.0	-0.7	-4.3	-6.8	-0.5	-4.2
9	-3.6	-9.6	-4.5	-6.1	-13.0	-17.6	-1.3	-4.8	2.0	-2.2	7.3	1.7	4.2	-1.9	15.0	7.1	0.9	-2.5	3.4	-1.6	-4.2	-9.6	-3.1	-7.0
10	-4.0	-13.3	-1.6	-7.0	-16.6	-18.4	-2.3	-4.7	2.4	-3.0	7.5	1.7	0.0	**-2.6**	**18.5**	11.9	3.4	-2.1	4.6	0.8	-9.2	-12.4	-7.0	-8.6
11	2.0	-3.7	**-0.4**	-6.4	-15.5	-18.4	-2.8	-5.0	-2.7	-4.1	9.1	3.8	2.0	**-2.6**	11.6	-0.2	-2.2	-5.5	4.4	-0.9	-6.2	-11.2	-8.4	-10.8
12	-1.2	-3.6	-2.6	-6.5	-17.0	-21.5	-0.4	-4.8	0.6	-2.7	11.4	6.4	2.7	-0.1	0.6	-1.9	-4.0	-5.7	3.2	-2.7	-5.4	-7.5	-10.6	-14.2
13	-0.4	-2.0	-2.5	-7.5	-18.0	**-22.5**	-0.2	-4.4	1.8	-1.1	6.5	3.1	4.4	-0.7	7.6	0.4	-1.2	-5.9	-0.9	-4.2	-4.6	-8.2	-12.8	-15.1
14	0.0	-4.0	-4.4	-7.1	-12.0	-20.1	-3.4	-6.0	2.8	-0.4	4.7	2.7	4.3	0.1	12.5	6.0	-5.0	-6.6	-4.0	-13.4	-2.5	-5.0	-13.0	-15.9
15	-0.4	-4.2	-2.8	-10.7	-10.4	-17.0	-2.8	-8.0	7.1	1.8	4.6	1.7	6.8	1.2	10.8	5.2	-3.0	-6.9	-9.7	**-13.8**	-3.5	-7.2	-12.0	-16.7
16	-3.6	-5.3	-8.3	-11.0	-16.4	-19.8	-3.9	-9.7	9.4	3.3	12.0	4.1	5.9	1.3	5.0	1.1	-1.3	-6.3	-5.0	-10.4	0.5	-6.9	-14.0	-21.5
17	-1.3	-4.5	-8.7	-12.2	-11.2	-18.0	-7.4	-9.9	8.0	3.4	7.2	4.2	8.2	3.6	10.5	2.2	0.7	-2.0	-1.7	-6.5	3.7	-0.7	-13.0	-19.9
18	-1.2	-5.4	-9.4	-11.4	-11.0	-14.5	-2.0	-9.3	7.4	2.8	4.4	-0.8	10.0	4.4	14.5	7.1	2.9	1.0	-0.4	-1.7	**4.6**	0.2	-6.7	-13.3
19	-0.1	-3.0	-8.3	-11.9	-9.1	-11.7	**5.6**	-1.8	7.0	2.5	2.8	-1.4	10.6	5.7	8.7	3.5	6.8	1.6	-2.3	-3.6	4.2	1.2	-4.6	-7.6
20	1.4	-2.2	-9.4	-14.1	-7.3	-10.2	1.2	-1.4	4.8	0.1	6.2	-1.3	12.0	7.0	4.8	1.1	8.2	4.2	0.9	-3.0	3.3	1.0	-3.5	-6.7
21	0.5	-5.0	-11.8	-15.0	-8.1	-11.3	2.0	-3.6	5.4	0.1	4.2	-0.6	12.8	8.4	4.6	1.1	5.6	2.6	5.7	1.1	3.0	0.5	-2.5	-5.5
22	-1.3	-4.0	-11.3	-14.7	-9.0	-12.7	-3.4	-8.0	7.7	0.1	0.2	-2.6	**17.0**	11.0	7.2	0.1	7.9	2.7	5.5	1.8	2.3	-4.0	-3.0	-5.6
23	-1.8	-8.8	-11.5	-16.3	-7.2	-12.5	2.0	-5.9	6.0	1.0	0.2	-3.2	12.7	2.4	6.2	-0.6	7.9	1.1	2.1	-3.6	-4.1	-7.1	-6.0	-13.0
24	-8.1	-13.5	-8.8	-13.5	-3.4	-8.1	-1.0	-9.4	1.3	-2.8	-0.7	-3.5	10.4	2.5	6.5	3.0	0.5	-4.1	-1.5	-5.1	-7.3	-13.3	-9.8	-12.7
25	-8.5	-12.7	-5.9	-10.3	-2.0	-6.6	-7.2	-9.6	3.8	-2.6	-0.9	**-3.9**	3.4	2.4	4.1	1.4	-1.8	-5.6	-2.3	-5.4	-11.9	-15.0	-5.3	-12.6
26	-6.4	-11.2	-5.2	-11.9	**-1.6**	-5.3	-4.3	-9.8	0.0	-3.8	0.4	-2.9	5.8	2.6	2.4	-0.3	0.3	-5.6	-0.9	-5.2	-15.1	-19.2	-4.2	-6.0
27	-6.8	-9.0	-5.9	-9.0	-2.8	-7.7	-7.3	**-10.1**	3.0	-3.0	2.2	-2.3	5.9	-0.4	4.0	-1.1	-3.0	-6.1	6.4	-2.8	-14.1	-19.0	-2.2	-6.6
28	-5.8	-10.2	-5.0	-10.2	-4.2	-9.8	-3.4	-9.2	5.6	-0.9	0.0	-1.8	5.7	-0.6	4.4	1.2	-5.1	-6.9	2.9	-0.7	-16.0	-19.1	-5.0	-7.7
29	-8.5	-11.0			-8.2	-14.3	-6.3	-8.6	2.0	-0.8	-0.5	-2.3	8.5	1.3	6.3	2.5	-0.5	**-7.5**	4.6	0.2	-14.9	**-19.4**	-0.8	-6.5
30	-5.5	-11.2			-6.6	-10.7	-2.4	-8.6	7.3	-0.8	3.2	-2.0	8.2	4.7	6.2	1.5	4.6	-0.6	4.5	0.8	-11.4	-18.6	**3.0**	-2.4
31	-5.4	-7.2			-4.0	-9.9			**9.6**	2.0					7.0	1.0			3.9	1.2			-3.2	-7.8
Mittl. Max.	-3.23		-6.69		-8.53		-2.21		3.17		5.76		6.85		7.35		1.23		2.54		-3.59		-7.08	
Mittl. Min.	-7.95		-11.25		-12.84		-6.65		-1.94		0.98		2.04		1.91		-3.00		-1.65		-7.80		-11.32	
Differenz	4.72		4.56		4.31		4.44		5.11		4.78		4.81		5.44		4.23		4.19		4.21		4.24	
Abs. Max.	2.5		-0.4		-1.6		5.6		9.6		12.2		17.0		18.5		11.4		9.0		4.6		3.0	
Abs. Min.	-16.3		-17.2		-22.5		-10.1		-11.6		-3.9		-2.6		-3.0		-7.5		-13.8		-19.4		23.6	
Differenz	18.8		16.8		20.9		15.7		21.2		16.1		19.6		21.5		18.9		22.8		24.0		20.6	

1925. **Uebersicht über den täglichen Gang der Temperatur.** Säntis.

Abweichungen vom Monatsmittel.

	Mittel	1^{30}	2^{30}	3^{30}	4^{30}	5^{30}	6^{30}	7^{30}	8^{30}	9^{30}	10^{30}	11^{30}	12^{30}	13^{30}	14^{30}	15^{30}	16^{30}	17^{30}	18^{30}	19^{30}	20^{30}	21^{30}	22^{30}	23^{30}	0^{30}
Jan.	-5.50	-0.56	**-0.60**	-0.52	-0.52	-0.52	-0.37	-0.26	-0.13	0.18	0.84	1.06	1.31	**1.37**	0.93	0.47	0.22	-0.13	-0.22	-0.43	-0.40	-0.34	-0.44	-0.46	-0.52
Febr.	-9.07	-0.76	-0.92	**-0.95**	-0.94	-0.81	-0.55	-0.46	-0.11	0.34	0.82	0.98	1.26	**1.46**	1.18	0.76	0.49	0.16	0.00	-0.12	-0.18	-0.29	-0.27	-0.41	-0.61
März	-10.51	-0.74	-0.72	**-0.76**	-0.74	**-0.76**	-0.66	-0.47	-0.16	0.49	0.99	1.11	1.17	**1.52**	1.26	0.92	0.77	0.22	-0.05	-0.32	-0.39	-0.58	-0.71	-0.71	-0.73
April	-4.45	-1.10	-1.17	-1.16	**-1.24**	-1.14	-0.84	-0.47	-0.25	0.25	0.70	0.94	1.27	**1.67**	1.65	1.42	1.21	0.81	0.45	0.04	-0.24	-0.41	-0.65	-0.84	-0.95
Mai	0.50	-1.59	-1.62	**-1.64**	-1.53	-1.06	-0.46	0.06	0.39	0.72	1.03	1.26	1.55	**1.85**	1.53	1.33	1.31	0.87	0.50	0.00	-0.46	-0.75	-0.96	-1.11	-1.25
Juni	3.32	**-1.41**	-1.38	-1.39	-1.33	-1.11	-0.60	-0.11	0.25	0.67	1.13	1.41	1.75	**1.97**	1.63	1.29	1.14	0.88	0.47	-0.01	-0.45	-0.86	-1.12	-1.35	-1.40
Juli	4.47	-1.26	-1.31	-1.33	**-1.35**	-1.08	-0.62	-0.12	0.16	0.59	1.29	1.37	1.50	**1.74**	1.43	1.07	0.95	0.66	0.26	-0.04	-0.36	-0.67	-0.84	-1.00	-1.10
Aug.	4.65	-1.21	-1.25	-1.28	**-1.32**	-1.29	-1.03	-0.46	-0.01	0.46	0.88	1.24	1.64	**1.93**	1.90	1.52	1.18	0.88	0.45	-0.05	-0.33	-0.66	-0.91	-1.10	-1.16
Sept.	-0.85	-0.85	-0.93	**-0.99**	**-0.99**	-0.97	**-0.99**	-0.83	-0.60	-0.22	0.32	0.71	1.12	**1.54**	1.46	1.18	0.97	0.81	0.63	0.30	0.03	-0.09	-0.27	-0.50	-0.69
Okt.	0.36	-0.72	-0.74	-0.67	-0.68	-0.63	-0.47	-0.15	0.25	0.59	0.91	1.10	1.36	**1.53**	1.18	0.80	0.41	-0.01	-0.33	-0.45	-0.42	-0.53	-0.67	**-0.75**	-0.73
Nov.	-5.66	-0.11	-0.18	-0.23	-0.41	-0.46	**-0.57**	-0.53	-0.13	0.27	0.70	0.77	0.88	**0.93**	0.62	0.35	0.16	-0.03	-0.13	-0.22	-0.22	-0.26	-0.32	-0.40	-0.43
Dez.	-9.19	**-0.53**	-0.52	-0.46	-0.31	-0.34	-0.30	-0.34	-0.18	0.15	0.43	0.61	0.71	**0.73**	0.62	0.52	0.15	0.05	0.05	-0.07	-0.09	-0.22	-0.22	-0.18	-0.16

Januar 1925. **Stündliche Barometerstände** (500 mm +). Säntis.

Tag	1³⁰	2³⁰	3³⁰	4³⁰	5³⁰	6³⁰	7³⁰	8³⁰	9³⁰	10³⁰	11³⁰	12³⁰	13³⁰	14³⁰	15³⁰	16³⁰	17³⁰	18³⁰	19³⁰	20³⁰	21³⁰	22³⁰	23³⁰	0³⁰	Tages-mittel
1	59.6	59.7	59.7	59.6	59.6	60.1	60.2	60.7	61.5	62.0	61.7	61.5	61.5	61.8	62.1	62.1	62.4	62.8	62.3	62.1	62.2	62.2	62.4	62.3	61.88
2	62.1	62.3	62.0	61.5	61.5	61.8	61.6	61.7	62.1	61.9	61.4	61.0	60.9	60.2	60.0	59.9	60.0	60.7	60.1	60.4	60.6	60.5	61.0	61.1	61.09
3	60.8	61.2	61.7	61.3	61.0	61.5	62.0	62.3	63.1	63.4	63.3	63.3	63.3	63.6	63.9	63.9	64.0	64.1	64.2	64.2	64.2	64.3	64.3	64.4	63.05
4	64.4	64.5	64.5	64.4	64.0	63.9	63.9	63.9	64.0	64.0	63.6	63.0	62.9	63.4	63.3	63.0	63.1	63.3	63.3	63.4	63.6	63.6	63.6	63.6	63.68
5	63.6	63.5	63.4	63.1	62.8	63.1	63.4	64.0	64.4	64.7	64.8	64.8	64.6	64.7	64.8	64.8	64.9	64.9	64.9	64.9	64.9	64.9	64.9	64.9	64.92
6	64.8	64.7	64.4	64.0	63.7	63.3	63.2	63.1	63.2	63.4	63.2	62.8	62.3	62.0	62.1	62.2	62.1	62.4	62.6	62.9	63.1	63.4	63.5	63.5	63.16
7	63.7	63.9	63.9	63.8	63.7	64.0	64.2	64.7	64.8	65.0	65.0	64.8	64.7	64.9	65.0	65.1	65.2	65.4	65.5	65.7	65.9	66.0	66.1	66.2	64.88
8	66.2	66.8	66.3	66.1	66.1	66.2	66.5	66.7	67.0	67.4	67.3	67.1	66.9	67.0	67.0	67.0	67.1	67.1	67.0	66.7	66.4	66.1	65.9	65.4	66.62
9	65.2	65.0	64.8	64.5	64.1	63.7	63.5	63.0	62.9	62.7	62.2	61.8	61.0	61.0	61.4	61.8	62.2	62.4	62.5	62.7	63.5	63.6	63.9	64.3	63.05
10	64.6	65.0	65.3	65.4	66.0	66.2	66.3	66.4	66.7	67.0	67.0	67.0	66.9	66.9	67.0	67.2	67.2	67.3	67.5	67.8	68.1	68.3	68.4	68.5	66.88
11	68.4	68.4	68.4	68.3	68.4	68.7	69.2	69.3	69.6	69.9	70.0	69.9	69.7	69.8	70.0	70.0	70.1	70.1	70.1	70.2	70.1	70.2	70.1	69.9	69.52
12	69.8	69.8	69.8	69.7	69.4	69.8	69.8	69.3	69.3	69.4	69.3	69.0	68.6	68.4	68.3	68.2	68.2	68.2	68.2	68.1	68.0	67.8	67.7	67.7	68.78
13	67.6	67.5	67.5	67.5	67.5	67.6	67.6	67.7	67.8	68.0	68.0	68.1	68.0	67.9	67.9	68.0	68.0	68.0	68.2	68.3	68.3	68.6	68.6	68.5	67.96
14	68.3	68.2	68.2	68.2	68.2	68.4	68.6	68.9	69.0	69.2	69.2	69.2	69.1	69.1	69.1	69.2	69.3	69.7	70.1	70.2	70.3	70.4	70.5	70.5	69.21
15	70.6	70.6	70.7	70.8	70.9	71.0	71.3	71.9	72.3	72.4	72.4	72.3	72.2	72.2	72.3	72.6	73.1	73.2	73.4	73.6	73.6	73.7	73.7	73.7	72.27
16	73.6	73.5	73.5	73.1	73.0	73.0	73.0	73.1	73.1	73.2	73.0	72.9	72.5	72.4	72.3	72.2	72.2	72.2	72.2	72.2	72.2	72.2	72.1	72.0	72.70
17	71.9	71.8	71.7	71.6	71.5	71.5	71.4	71.6	71.8	72.0	72.0	72.0	71.7	71.9	72.0	72.0	72.1	72.2	72.2	72.2	72.2	72.0	72.0	71.9	71.88
18	71.8	71.7	71.7	71.7	71.8	72.0	72.1	72.1	72.1	72.2	72.1	72.0	71.8	71.8	71.8	71.9	72.0	72.1	72.1	72.1	72.1	72.3	72.2	72.2	71.99
19	72.1	72.0	72.0	71.9	71.8	71.7	71.7	71.8	72.0	72.2	72.3	72.2	72.2	72.2	72.3	72.4	72.5	72.6	72.6	72.7	72.7	72.7	72.7	72.7	72.23
20	72.7	72.6	72.5	72.3	72.1	72.1	72.2	72.2	72.4	72.5	72.6	72.5	72.2	72.1	72.1	72.2	72.3	72.4	72.4	72.4	72.3	72.3	72.2	72.1	72.32
21	72.0	72.0	71.9	71.7	71.6	71.4	71.3	71.4	71.5	71.6	71.6	71.6	71.4	71.3	71.3	71.3	71.5	71.6	71.6	71.6	71.4	71.4	71.4	71.5	71.54
22	71.4	71.4	71.3	71.3	71.3	71.3	71.3	71.3	71.2	71.2	71.2	71.1	71.0	70.8	70.7	70.7	70.7	70.6	70.6	70.5	70.4	70.1	70.1	70.0	70.89
23	70.0	70.0	70.0	70.0	70.0	69.9	69.8	69.8	69.8	69.7	69.6	69.5	69.0	68.8	68.7	68.5	68.5	68.5	68.4	68.3	68.1	67.9	67.7	67.4	69.08
24	67.3	67.0	66.7	66.6	66.5	66.6	66.7	66.7	66.7	66.8	66.8	66.7	66.5	66.3	66.1	66.0	66.0	66.0	66.0	66.0	65.9	65.8	65.5	65.3	66.35
25	65.0	64.8	64.6	64.4	64.3	64.2	64.4	64.5	64.7	64.9	64.9	64.9	64.7	64.8	64.9	65.0	65.0	65.0	65.1	65.2	65.4	65.5	65.5	65.4	64.88
26	65.4	65.5	65.5	65.4	65.4	65.4	65.5	65.6	65.7	66.0	66.1	66.1	65.9	65.9	65.8	65.8	65.8	65.8	65.9	65.9	65.9	65.7	65.6	65.5	65.71
27	65.2	65.1	65.0	64.8	64.7	64.6	64.5	64.5	64.7	64.9	64.9	64.7	64.5	64.5	64.5	64.6	64.6	64.6	64.8	64.9	65.0	65.0	65.0	64.9	64.77
28	64.7	64.6	64.5	64.3	64.4	64.5	64.7	64.8	64.8	64.9	65.0	65.0	64.7	64.7	64.6	64.3	64.6	65.0	65.0	65.0	65.4	65.3	65.3	65.2	64.80
29	65.3	65.3	65.2	65.0	65.0	65.0	65.0	65.0	65.0	65.0	65.3	65.2	65.0	65.0	65.0	65.0	65.0	65.1	65.0	64.9	64.7	64.7	64.6	64.3	64.98
30	63.7	63.6	63.4	63.2	63.1	63.0	63.0	63.1	63.5	63.3	64.0	64.2	64.0	64.1	64.1	64.1	64.3	64.2	64.1	64.2	64.3	64.4	64.5	64.5	63.88
31	64.7	64.7	64.8	64.8	65.0	65.1	65.3	65.4	65.7	66.1	66.3	66.2	66.0	65.9	65.7	65.5	65.4	65.2	64.9	64.6	64.3	63.8	63.4	63.2	65.08
M.	66.98	66.97	66.93	66.78	66.72	66.77	66.86	66.98	67.17	67.32	67.29	67.16	66.96	66.95	66.97	66.98	67.08	67.18	67.18	67.22	67.26	67.25	67.24	67.18	67.06

Februar 1925. (500 mm +). Säntis.

Tag	1³⁰	2³⁰	3³⁰	4³⁰	5³⁰	6³⁰	7³⁰	8³⁰	9³⁰	10³⁰	11³⁰	12³⁰	13³⁰	14³⁰	15³⁰	16³⁰	17³⁰	18³⁰	19³⁰	20³⁰	21³⁰	22³⁰	23³⁰	0³⁰	Tages-mittel
1	62.5	61.6	60.9	60.8	60.4	59.8	59.4	59.2	59.2	59.9	60.2	60.3	60.5	60.9	61.3	61.4	61.4	61.4	61.5	61.5	61.7	61.6	61.4	61.0	60.89
2	61.3	61.5	61.4	61.0	60.8	60.5	60.6	61.6	62.2	62.3	63.0	63.1	63.3	63.4	63.7	63.9	64.3	65.0	65.2	65.1	65.1	65.2	65.2	65.4	63.09
3	65.6	65.7	65.8	65.9	66.0	66.2	66.5	66.6	66.8	67.1	67.2	67.2	67.2	67.2	67.3	67.4	67.6	67.9	68.0	68.1	68.2	68.2	68.2	68.2	67.09
4	68.4	68.4	68.4	68.4	68.4	68.5	68.5	68.7	68.8	68.9	69.0	68.9	68.9	68.9	68.9	68.9	69.0	69.1	69.3	69.4	69.4	69.4	69.3	69.2	68.87
5	69.1	68.9	68.7	68.4	68.4	68.3	68.3	68.3	68.3	68.4	68.3	68.2	67.8	67.7	67.3	67.2	67.2	67.0	67.0	66.9	66.7	66.5	66.3	66.1	67.72
6	65.6	65.2	64.9	64.6	64.4	64.3	64.3	64.3	64.3	64.2	64.2	63.8	63.6	63.1	62.8	62.6	62.3	62.2	61.9	61.7	61.4	61.0	60.4	60.0	63.21
7	59.8	59.4	59.2	58.5	58.0	58.0	57.9	57.9	57.6	57.6	57.5	57.3	57.0	56.7	56.1	56.0	55.8	56.9	57.4	57.8	57.9	58.1	58.2	58.2	57.70
8	58.2	58.2	58.1	58.0	58.0	58.0	58.2	58.3	58.2	58.1	58.2	58.2	58.1	58.0	58.0	58.0	58.0	58.4	08.5	58.8	59.2	59.5	60.0	60.0	58.49
9	60.0	60.0	60.1	59.4	60.3	59.8	60.6	61.0	61.7	62.3	62.3	62.2	62.3	62.8	62.6	63.0	63.0	63.2	63.3	63.3	63.3	63.9	64.0	63.0	61.97
10	63.1	63.2	62.8	63.7	63.5	64.0	64.2	65.1	65.5	65.5	65.5	65.5	65.5	65.6	65.7	66.0	66.1	66.2	66.2	66.2	66.2	65.9	65.7	65.3	65.09
11	64.9	64.7	64.3	64.0	63.7	63.5	63.5	63.4	63.3	62.9	62.6	62.2	61.3	60.9	60.4	60.0	59.5	59.4	59.4	59.3	59.2	59.0	58.7	58.8	61.60
12	58.1	58.1	58.2	57.9	57.9	57.9	57.8	57.5	57.5	57.5	57.2	57.1	57.1	56.9	56.8	56.7	57.0	57.3	57.6	57.5	57.2	57.1	57.0	57.0	57.41
13	57.0	56.7	56.4	56.0	55.6	55.3	55.0	54.9	54.8	54.6	54.5	54.1	53.7	53.4	53.0	52.5	52.4	52.0	51.4	51.2	51.2	51.0	50.8	50.7	53.68
14	50.4	50.2	50.3	50.4	50.4	50.1	49.9	49.4	49.9	50.1	49.9	49.0	49.6	49.6	50.6	51.0	51.0	51.0	50.8	50.5	51.1	50.7	50.5	50.7	50.26
15	50.6	50.0	49.8	49.5	49.5	48.8	49.1	49.5	49.2	48.5	48.2	49.4	50.3	50.1	49.8	48.9	48.5	49.0	50.1	50.4	51.1	51.2	51.3	51.5	49.76
16	51.4	51.5	51.8	52.0	52.3	52.3	53.1	52.9	53.2	53.3	53.3	53.3	53.3	53.2	53.3	53.6	53.7	53.9	54.0	54.0	54.2	54.3	54.4	54.5	53.20
17	54.7	54.7	54.6	54.7	54.8	55.0	55.0	55.2	55.3	55.5	55.3	55.3	55.4	55.4	55.4	55.4	55.4	55.4	55.5	55.6	56.3	56.3	56.3	56.4	55.37
18	56.5	56.5	56.4	56.4	56.3	56.3	56.5	56.7	56.8	56.9	56.9	57.0	57.1	57.1	57.1	57.1	57.0	57.1	57.3	57.2	57.1	57.1	57.1	57.0	56.85
19	56.3	56.5	56.1	56.0	56.0	56.0	55.7	55.8	55.9	56.1	56.1	56.0	55.9	55.6	55.3	55.1	55.1	55.1	55.1	55.0	55.1	55.0	54.9	54.8	55.63
20	54.5	54.2	53.9	53.7	53.5	53.2	53.0	53.0	53.0	53.2	53.3	53.2	53.2	53.0	52.7	52.6	52.5	52.5	52.5	52.6	52.6	52.5	52.5	52.3	53.05
21	52.2	52.0	51.8	51.7	51.4	51.3	51.1	50.9	50.8	50.7	50.6	50.5	50.6	50.2	50.2	50.3	50.3	50.4	50.4	50.4	50.4	50.3	50.3	50.2	50.79
22	50.2	50.1	50.1	50.0	49.9	49.9	49.8	49.9	49.9	50.0	50.0	50.0	50.0	50.0	50.0	50.0	50.2	50.3	50.3	50.3	50.3	50.3	50.2	50.1	50.07
23	50.0	50.0	49.9	49.7	49.6	49.5	49.3	49.0	48.8	48.7	48.6	48.5	48.6	48.5	48.5	48.8	49.0	49.0	49.2	49.2	49.3	49.5	49.5	49.5	49.18
24	49.5	49.5	49.5	49.7	50.0	50.3	50.9	51.2	51.7	51.9	52.0	52.0	52.3	52.3	52.4	52.4	52.4	52.3	52.3	52.3	52.2	52.2	52.1	52.1	51.48
25	52.1	52.1	52.1	52.1	52.1	52.0	52.0	51.8	51.5	51.4	51.3	51.2	51.1	51.1	51.1	51.1	51.3	51.4	51.5	51.8	52.2	52.2	52.3	52.3	51.71
26	52.2	52.1	51.9	51.7	51.5	51.3	51.1	50.7	50.5	50.4	50.0	49.8	49.6	49.3	49.0	48.8	48.9	49.0	49.0	49.0	49.0	48.9	48.9	48.9	50.06
27	48.9	48.8	48.7	48.4	48.5	48.7	48.9	49.0	49.0	49.0	49.1	49.1	49.1	49.0	49.0	49.1	49.4	49.6	49.8	49.9	50.2	50.3	50.3	50.4	49.26
28	50.5	50.6	50.6	50.5	50.5	50.8	51.3	51.5	51.7	52.1	52.3	52.3	52.3	52.3	52.3	52.3	52.1	52.2	52.3	52.3	52.2	52.2	52.0	51.8	51.71
M.	56.94	56.80	56.67	56.54	56.49	56.41	56.45	56.55	56.62	56.68	56.66	56.60	56.60	56.51	56.45	56.43	56.44	56.58	56.67	56.69	56.79	56.76	56.71	56.60	56.61

März 1925 **Stündliche Barometerstände** (500 mm +). **Säntis.**

Tag	1³⁰	2³⁰	3³⁰	4³⁰	5³⁰	6³⁰	7³⁰	8³⁰	9³⁰	10³⁰	11³⁰	12³⁰	13³⁰	14³⁰	15³⁰	16³⁰	17³⁰	18³⁰	19³⁰	20³⁰	21³⁰	22³⁰	23³⁰	0³⁰	Tagesmittel
1	51.6	51.4	51.3	51.1	50.8	50.7	50.3	50.3	50.4	50.4	**50.2**	**50.2**	50.3	50.4	50.5	50.8	51.0	51.1	51.2	51.3	51.4	51.5	51.6	51.7	50.90
2	51.8	52.0	52.2	52.3	52.6	52.9	53.4	53.9	54.3	54.4	54.5	54.5	54.5	54.4	54.3	54.3	54.0	54.0	53.9	53.7	53.5	53.4	53.2	52.8	53.53
3	52.6	52.1	51.4	51.2	51.3	51.4	51.4	51.5	51.7	52.5	52.7	53.0	53.1	53.1	53.2	53.6	53.7	54.3	54.5	54.7	54.8	54.8	54.9	55.0	53.02
4	55.0	55.0	55.0	54.9	54.9	54.9	55.1	55.3	55.5	55.8	56.1	56.3	56.3	56.4	56.4	56.5	57.0	57.2	57.5	57.8	58.0	58.2	58.2	58.2	56.31
5	58.2	58.2	58.2	58.1	58.1	58.2	58.6	59.0	59.3	59.6	59.5	59.6	59.6	59.6	59.8	60.0	60.0	60.1	60.2	60.3	60.4	60.4	60.3	60.2	59.40
6	60.0	59.7	59.5	59.4	59.4	59.2	58.9	58.8	58.7	58.6	58.6	58.3	57.6	57.3	56.8	56.8	56.8	57.1	57.2	57.5	57.8	58.1	57.9	57.8	58.24
7	57.8	57.7	57.5	57.2	57.0	57.0	57.1	57.3	57.3	57.4	57.3	57.0	56.7	56.4	56.3	56.6	56.5	56.9	57.1	56.7	56.9	56.9	56.6	56.1	56.97
8	56.0	56.0	55.7	55.1	55.1	54.8	54.7	54.7	54.7	54.5	54.5	54.3	54.1	53.8	53.1	53.0	52.8	53.2	52.8	53.0	53.3	53.4	53.4	53.3	54.12
9	53.0	52.4	52.4	52.4	52.4	52.4	52.4	52.5	52.5	52.6	52.4	52.5	52.7	52.8	53.2	53.1	53.2	53.5	53.8	54.0	54.6	54.7	54.8	54.7	53.11
10	54.8	54.7	54.6	54.7	54.8	54.8	54.8	55.2	55.4	55.6	55.8	55.7	55.6	56.0	55.6	55.8	56.2	55.8	56.0	56.1	56.5	56.4	56.3	56.6	55.58
11	56.9	56.7	56.5	56.4	56.4	56.4	56.5	56.3	56.6	56.5	56.6	56.5	56.4	56.2	55.9	55.5	55.4	55.3	55.2	54.8	54.5	54.3	54.2	54.0	55.85
12	53.7	53.5	53.3	53.0	52.7	52.7	52.7	52.7	52.8	52.9	52.8	52.9	52.8	52.7	52.7	52.8	53.0	53.2	53.2	53.3	53.4	53.5	53.7	53.8	53.07
13	54.1	54.2	54.4	54.6	55.3	55.6	56.3	56.9	57.2	57.8	58.2	58.4	58.6	58.8	59.1	59.3	59.8	60.0	60.2	60.3	60.3	60.4	60.5	60.5	57.95
14	60.4	60.3	60.1	59.8	59.3	59.0	58.7	58.7	58.7	58.6	58.6	58.6	58.7	58.5	58.3	58.1	57.9	57.8	58.0	58.2	58.4	58.4	58.4	58.3	58.74
15	57.9	57.7	57.4	57.3	57.2	57.2	57.1	57.0	57.1	57.7	58.0	58.0	58.1	58.3	58.4	58.5	58.5	58.6	58.8	59.0	59.1	59.3	59.3	59.4	58.12
16	59.6	59.6	59.2	59.2	59.3	59.5	60.0	60.2	60.3	60.5	60.7	60.8	61.1	61.2	61.3	61.6	61.7	61.8	62.0	62.0	61.9	62.1	62.0	61.8	60.81
17	61.4	61.2	60.8	60.7	60.7	60.7	60.7	60.7	60.6	60.2	60.1	59.8	59.6	59.4	58.9	58.7	58.4	58.1	58.0	58.0	58.0	57.9	57.9	57.8	59.51
18	57.7	57.6	57.6	57.5	57.5	57.7	57.8	58.1	58.3	58.7	58.7	58.7	59.2	59.4	59.8	60.1	60.2	60.5	60.9	61.3	61.4	61.5	61.5	61.5	59.30
19	61.4	61.4	61.3	61.2	61.1	61.0	61.0	61.0	61.0	61.1	61.0	61.1	61.1	61.1	61.1	61.1	61.1	61.1	61.1	61.1	61.1	61.0	61.0	60.9	61.10
20	60.8	60.5	60.1	59.9	59.8	59.7	59.6	59.6	59.6	59.7	59.6	59.4	59.2	59.0	58.8	58.6	58.3	57.8	57.9	57.9	57.9	57.7	57.5	57.2	59.00
21	56.8	56.4	55.8	55.3	54.8	54.6	54.6	54.5	54.6	54.6	54.4	54.4	54.3	54.2	53.9	53.7	53.5	53.5	53.6	53.7	53.9	54.0	53.8	53.6	54.44
22	53.4	53.2	52.9	52.6	52.4	52.3	52.2	52.2	52.2	52.2	52.0	52.0	51.9	51.8	51.8	51.9	52.0	52.0	52.2	52.5	52.7	52.9	52.8	52.8	52.37
23	52.7	52.6	52.6	52.6	52.7	52.9	53.2	53.3	53.4	53.7	53.7	54.1	54.2	54.3	54.2	54.3	54.4	54.7	55.0	55.1	55.1	55.1	55.1	55.0	53.92
24	54.8	54.7	54.7	54.7	54.7	54.8	55.3	55.4	55.6	56.0	56.2	56.3	56.4	56.5	56.6	56.6	56.6	56.6	56.5	56.4	56.6	56.7	56.6	56.5	55.91
25	56.4	56.1	55.7	55.5	55.3	55.2	55.2	55.3	55.4	55.5	55.5	55.2	55.2	55.1	54.7	54.6	54.6	54.6	54.5	54.4	54.1	53.8	53.6	53.4	54.95
26	53.3	53.0	52.7	52.5	52.2	52.0	52.0	52.0	51.9	51.7	51.4	51.2	51.1	51.0	50.6	50.6	50.9	50.7	50.7	50.7	50.7	50.7	50.7	50.8	51.45
27	50.8	50.8	50.8	51.0	51.0	51.2	51.4	51.7	51.8	51.9	52.0	52.0	52.4	52.6	52.7	52.8	53.0	53.2	53.5	53.7	53.9	54.0	54.0	54.0	52.34
28	54.0	54.0	54.0	54.0	54.2	54.3	54.7	54.8	55.0	55.4	55.8	56.0	55.9	55.9	55.9	56.0	56.2	56.4	56.9	57.1	57.3	57.4	57.4	57.4	55.67
29	57.4	57.4	57.5	57.6	57.7	58.0	58.4	58.9	59.2	59.3	59.3	59.3	59.3	59.4	59.4	59.4	59.6	59.8	60.0	60.1	60.2	60.2	60.3	60.6	59.06
30	60.8	60.9	61.1	61.2	61.4	61.6	62.0	62.2	62.3	62.5	**62.6**	**62.6**	**62.6**	**62.6**	62.5	62.3	62.2	62.2	62.3	62.3	62.3	62.3	62.2	62.0	62.04
31	61.7	61.4	61.2	61.1	61.0	61.0	60.9	61.0	61.1	61.1	61.1	61.1	61.1	61.0	61.0	60.9	60.9	60.9	61.1	61.2	61.3	61.3	61.3	61.3	61.13
M.	56.35	56.21	56.05	55.94	55.91	55.93	56.03	56.13	56.27	56.42	56.45	56.44	56.44	56.41	56.35	56.38	56.42	56.52	56.64	56.72	56.81	56.85	56.81	56.74	56.38

April 1925. (500 mm +). **Säntis.**

Tag	1³⁰	2³⁰	3³⁰	4³⁰	5³⁰	6³⁰	7³⁰	8³⁰	9³⁰	10³⁰	11³⁰	12³⁰	13³⁰	14³⁰	15³⁰	16³⁰	17³⁰	18³⁰	19³⁰	20³⁰	21³⁰	22³⁰	23³⁰	0³⁰	Tagesmittel
1	61.4	61.3	61.2	61.1	61.2	61.2	61.3	61.5	61.7	61.8	61.9	61.8	61.6	61.6	61.6	61.6	61.6	61.6	61.7	61.9	62.1	62.1	62.1	62.0	61.62
2	61.9	61.8	61.8	61.8	61.8	61.8	62.0	62.0	62.0	62.0	62.1	62.1	62.1	61.8	61.6	61.5	61.4	61.4	61.4	61.4	61.3	61.2	61.0	60.7	61.67
3	60.4	60.3	60.0	59.8	59.7	59.6	59.6	59.5	59.5	59.5	59.4	59.3	59.1	58.8	58.7	58.5	58.5	58.5	58.5	58.7	58.7	58.7	58.6	58.6	59.19
4	58.5	58.4	58.2	58.0	58.0	58.0	58.1	58.1	58.2	58.4	58.5	58.5	58.4	58.2	58.0	57.8	57.8	58.1	58.2	58.4	58.3	58.4	58.4	58.3	58.22
5	58.3	58.2	58.1	58.0	58.0	58.0	58.1	58.3	58.4	58.5	58.6	58.5	58.5	58.5	58.5	58.5	58.5	58.6	58.5	58.3	58.1	58.0	58.0	57.9	58.29
6	57.7	57.5	57.3	57.1	57.1	57.1	57.2	57.3	57.3	57.2	57.2	57.2	57.2	57.2	57.1	57.1	57.1	57.1	57.2	57.2	57.0	57.0	56.7	56.4	57.15
7	56.3	56.2	56.1	56.0	55.9	55.8	55.8	56.0	56.1	56.3	56.2	56.2	56.2	56.2	56.2	56.2	56.2	56.2	56.3	56.5	56.5	56.6	56.6	56.5	56.21
8	56.5	56.3	56.1	55.8	55.7	55.7	55.6	55.8	55.8	55.8	55.8	55.9	55.8	55.8	55.8	55.8	56.0	56.0	56.1	56.3	56.6	56.8	57.0	57.0	56.07
9	57.0	57.0	57.1	57.3	57.5	57.8	58.0	58.1	58.2	58.2	58.2	58.2	58.2	58.2	58.2	58.1	58.1	58.2	58.3	58.3	58.3	58.3	58.3	58.3	57.98
10	58.2	58.1	58.1	58.0	58.0	58.0	58.1	58.1	58.2	58.4	58.5	58.5	58.6	58.6	58.6	58.6	58.7	58.9	59.0	59.3	59.4	59.5	59.5	59.4	58.60
11	59.3	59.3	59.2	59.1	59.0	59.5	59.1	59.2	59.3	59.4	59.4	59.4	59.4	59.4	59.4	59.5	59.5	59.8	59.9	60.0	60.0	59.9	59.8	59.7	59.48
12	59.3	59.1	59.0	59.0	59.0	58.9	58.8	58.9	59.0	59.1	59.1	59.1	59.1	59.0	59.0	59.0	59.0	58.9	59.0	59.2	59.4	59.3	59.1	59.0	59.05
13	59.0	58.9	58.9	58.8	58.8	58.9	58.9	59.0	59.0	59.1	59.1	59.1	59.1	59.0	59.0	58.9	59.0	59.1	59.3	59.4	59.4	59.4	59.4	59.4	59.08
14	59.3	59.3	59.3	59.2	59.2	59.2	59.3	59.5	59.7	59.9	60.1	60.0	59.9	59.8	59.7	59.3	59.7	60.0	60.3	60.8	61.1	61.0	61.0	61.0	59.90
15	60.6	60.4	60.3	60.4	60.5	60.5	60.5	60.7	60.8	60.9	60.9	60.9	61.2	60.9	61.0	61.3	61.3	61.2	60.9	60.8	60.7	59.8	59.5	58.0	60.58
16	57.1	56.7	56.3	56.2	55.2	54.7	54.3	53.7	54.1	53.6	54.1	54.1	53.6	54.0	53.2	53.5	53.8	54.0	54.0	53.9	53.7	53.9	53.8	53.8	54.40
17	54.2	53.9	54.4	54.4	54.7	54.9	55.5	55.7	56.3	57.0	57.4	57.7	58.2	58.4	58.7	58.9	59.3	59.2	59.3	59.6	60.1	60.1	60.1	60.0	57.42
18	59.8	59.8	59.4	59.2	59.0	59.1	59.3	59.4	59.5	59.6	59.6	59.4	59.4	59.4	59.5	59.6	59.5	59.6	59.4	59.6	60.0	60.0	60.1	60.1	59.55
19	60.0	60.0	60.0	60.0	60.2	60.6	61.0	61.4	61.7	62.0	62.4	62.4	62.2	61.8	61.7	61.6	61.6	61.6	61.5	61.4	61.1	60.1	60.5	60.6	61.14
20	60.4	59.8	59.9	59.8	59.5	59.0	59.4	59.4	59.4	59.4	59.3	59.3	59.5	59.4	59.2	59.1	59.0	59.0	59.0	59.0	59.0	58.9	58.5	57.9	59.25
21	57.4	56.6	56.2	56.0	56.1	56.3	56.4	56.3	56.6	57.0	57.2	57.2	57.4	57.7	57.7	57.8	57.8	57.9	57.9	58.3	58.4	58.5	58.5	58.3	57.81
22	58.2	58.0	57.8	57.7	57.7	57.9	58.4	58.6	59.1	59.5	60.0	60.2	60.6	60.8	61.2	61.4	61.6	61.7	62.1	62.3	62.5	62.6	62.6	62.5	60.21
23	62.1	61.9	61.8	61.7	61.8	61.9	62.1	62.3	62.5	**62.7**	**62.7**	62.6	62.3	62.0	61.7	61.5	61.2	60.8	60.7	60.7	60.6	60.3	60.0	59.7	61.57
24	59.5	59.2	58.8	58.5	58.0	57.9	57.1	56.8	56.7	56.4	56.2	55.5	55.5	55.5	55.4	55.1	54.9	54.7	54.4	54.2	53.8	53.8	53.7	53.4	56.04
25	53.2	52.9	52.6	52.5	52.4	52.8	51.9	51.8	51.6	51.5	51.5	51.5	51.4	51.2	51.2	51.2	51.1	51.1	51.0	51.0	51.0	50.7	50.5	50.2	51.55
26	50.0	49.7	49.5	49.3	49.1	**49.0**	**49.0**	**49.0**	**49.0**	49.1	49.2	49.3	49.6	49.8	49.9	50.0	50.0	50.1	50.4	50.5	50.5	50.5	50.4	50.4	49.72
27	50.4	50.4	50.5	50.6	50.8	50.9	50.9	51.1	51.3	51.6	51.7	51.9	52.2	52.5	52.9	53.3	53.5	53.9	54.4	54.7	55.1	55.2	55.3	54.52
28	55.3	55.2	55.2	55.1	55.1	55.1	55.1	54.8	54.8	54.8	54.7	54.7	54.5	54.1	53.5	54.0	54.0	53.8	53.3	53.3	53.3	53.5	53.2	52.2	54.27
29	52.1	51.8	51.8	51.9	52.7	53.5	53.9	54.0	54.5	55.4	56.0	56.0	56.7	56.8	57.5	58.2	58.3	58.7	59.0	59.0	59.2	59.2	59.2	59.1	56.02
30	59.0	58.8	58.7	58.6	58.6	58.6	58.7	59.0	59.1	59.2	59.1	58.9	58.8	58.7	58.6	58.5	58.5	58.4	58.3	58.8	58.2	58.0	57.8	57.6	58.58
M.	57.75	57.56	57.46	57.36	57.34	57.39	57.44	57.50	57.65	57.78	57.87	57.85	57.88	57.84	57.81	57.85	57.89	57.94	57.98	58.08	58.11	58.04	57.97	57.78	57.75

Mai 1925. **Stündliche Barometerstände** (500 mm +). Säntis.

Tag	1³⁰	2³⁰	3³⁰	4³⁰	5³⁰	6³⁰	7³⁰	8³⁰	9³⁰	10³⁰	11³⁰	12³⁰	13³⁰	14³⁰	15³⁰	16³⁰	17³⁰	18³⁰	19³⁰	20³⁰	21³⁰	22³⁰	23³⁰	0³⁰	Tages-mittel
1	57.1	56.6	56.3	55.9	55.8	55.2	55.2	55.0	54.5	54.2	53.9	53.8	53.4	53.6	53.7	54.2	53.9	54.5	55.3	55.1	55.9	55.6	55.8	55.4	54.97
2	55.2	55.0	55.3	55.3	55.6	56.1	56.8	57.2	57.4	57.9	58.1	58.3	58.7	59.2	59.4	59.9	60.1	60.4	60.6	61.0	61.1	61.4	61.4	61.4	58.45
3	61.2	61.0	00.9	60.8	60.7	60.7	60.6	60.9	61.0	61.0	61.0	61.0	61.1	61.1	61.1	61.3	61.4	61.4	61.4	61.5	61.6	61.6	61.6	61.5	61.14
4	61.3	61.2	61.1	61.0	61.0	61.1	61.2	61.3	61.4	61.6	61.7	61.8	62.0	62.0	62.0	62.0	62.1	62.1	62.2	62.2	62.2	62.0	62.0	61.8	61.68
5	61.4	61.3	61.0	60.9	60.8	60.7	60.4	60.3	60.2	60.2	59.8	59.4	59.2	58.9	58.7	58.5	58.3	58.4	58.4	58.5	58.5	58.5	58.5	58.4	59.55
6	58.3	58.1	58.0	58.0	58.0	58.0	58.1	58.2	58.3	58.4	58.4	58.4	58.5	58.5	58.4	58.3	58.2	58.1	58.1	58.2	58.2	58.4	58.3	58.2	58.23
7	58.0	57.9	57.8	57.7	57.7	57.7	57.7	57.8	57.9	57.9	58.0	58.0	58.1	58.0	58.0	58.0	57.7	57.6	57.7	57.9	58.1	58.3	58.4	58.4	57.98
8	58.4	58.4	58.3	58.2	58.2	58.4	58.6	58.7	59.0	58.9	58.9	59.0	59.0	59.0	59.0	58.9	58.5	58.4	58.5	59.1	59.6	59.6	59.8	60.0	58.85
9	60.0	60.0	60.0	60.0	60.0	60.0	60.0	60.1	60.2	60.4	60.3	60.3	60.3	60.2	60.0	60.0	60.0	60.1	60.0	59.9	59.9	59.9	59.9	59.8	60.05
10	59.8	59.7	59.4	59.2	58.9	58.8	58.5	59.0	59.1	59.1	59.2	59.3	59.4	59.4	59.4	59.3	59.4	59.4	59.6	59.8	59.8	59.9	59.8	59.8	59.39
11	59.7	59.4	59.3	59.2	59.0	59.1	59.2	59.2	59.5	59.7	60.0	60.2	60.3	60.4	60.5	60.6	60.7	60.7	61.0	61.4	61.7	61.8	61.8	61.7	60.25
12	61.6	61.5	61.5	61.5	61.5	61.7	62.1	62.3	62.6	63.1	63.6	63.6	63.5	63.7	64.1	64.3	64.2	63.9	64.2	64.7	64.9	65.1	65.2	65.1	63.31
13	65.0	64.7	64.6	64.6	64.8	65.1	65.2	65.3	65.6	65.8	66.0	66.1	66.2	66.1	66.1	66.1	66.3	66.4	66.3	66.3	66.1	65.8	65.5	65.1	65.63
14	64.8	64.8	64.6	64.5	64.7	64.8	65.1	65.0	65.0	65.0	65.1	65.1	65.2	65.1	65.1	65.1	65.1	65.1	65.0	64.7	64.6	64.4	64.2	63.8	64.83
15	63.6	63.4	63.3	63.2	63.0	63.1	63.2	63.2	63.2	63.3	63.4	63.4	63.6	63.7	63.8	63.9	63.9	63.9	63.8	63.7	63.7	63.5	63.4	63.2	63.48
16	62.9	62.8	62.7	62.7	62.8	62.9	63.0	63.0	63.0	63.2	63.3	63.3	63.3	63.0	62.8	62.8	62.7	62.7	62.8	63.0	63.1	63.0	63.0	63.0	62.95
17	63.0	62.9	62.8	62.8	62.7	62.7	62.8	62.7	62.7	62.7	62.7	62.6	62.5	62.3	62.1	61.9	61.7	61.7	61.6	61.5	61.6	61.4	61.4	61.3	62.25
18	61.3	61.2	61.2	61.1	61.1	61.1	61.1	61.1	61.2	61.4	61.4	61.3	61.3	61.0	60.9	60.8	60.9	61.0	61.3	61.4	61.4	61.5	61.7	61.7	61.22
19	61.7	61.7	61.8	61.8	61.9	61.9	61.9	62.0	62.0	62.1	62.1	62.0	62.0	62.1	62.1	62.1	62.0	61.8	61.9	61.8	61.9	62.0	62.0	62.0	61.94
20	61.8	61.5	61.3	61.1	61.0	61.1	61.2	61.7	62.0	62.2	62.2	62.2	62.2	62.2	62.2	62.1	61.8	61.7	62.0	62.3	62.4	62.5	62.4	62.3	61.89
21	62.1	61.8	61.6	61.3	61.1	61.1	61.2	61.3	61.7	62.2	61.7	61.6	61.5	61.5	61.5	61.5	62.0	62.3	62.3	62.3	62.4	62.4	62.4	62.1	61.79
22	62.0	61.7	61.6	61.5	61.4	61.4	61.4	61.4	61.4	61.4	61.4	61.3	61.3	61.0	60.9	60.8	60.5	60.1	60.4	60.7	60.9	60.8	60.8	60.8	61.12
23	60.7	60.3	60.1	60.0	60.0	60.0	60.1	60.1	60.0	59.9	59.9	59.9	59.9	59.8	59.4	59.1	59.0	58.8	59.0	59.0	58.7	58.6	58.2	57.9	59.52
24	57.7	57.4	57.1	57.0	57.0	57.1	57.3	57.7	58.0	58.2	58.3	58.3	58.4	58.6	58.7	58.8	59.0	59.2	59.4	59.6	59.6	59.7	59.7	59.6	58.89
25	59.5	59.4	59.4	59.4	59.3	59.3	59.3	59.4	59.5	59.5	59.5	59.5	59.6	59.7	59.9	60.0	59.9	59.8	60.1	60.2	60.3	60.2	60.1	60.0	59.70
26	59.9	59.7	59.6	59.5	59.6	59.6	59.7	59.8	59.9	60.0	60.1	60.2	60.3	60.3	60.4	60.5	60.8	60.9	61.0	61.2	61.5	61.5	61.4	61.4	60.87
27	61.4	61.4	61.3	61.3	61.3	61.3	61.3	61.4	61.5	61.6	61.7	61.6	61.6	61.6	61.6	61.6	61.4	60.7	60.7	60.7	60.8	60.8	60.7	60.5	61.24
28	60.2	59.9	59.7	59.4	59.3	59.2	59.0	59.0	59.1	59.1	59.1	59.1	59.1	59.0	59.0	58.9	58.7	58.5	58.3	58.1	58.0	57.9	57.6	57.6	58.87
29	57.7	57.9	57.9	58.0	58.0	58.3	58.7	59.2	59.5	59.7	60.1	60.4	60.7	61.2	61.8	62.5	62.8	62.9	63.2	63.7	64.5	64.5	64.6	64.6	60.92
30	64.7	64.8	65.1	65.4	65.6	66.1	66.5	66.9	67.4	67.9	68.3	68.6	68.7	68.8	68.8	68.9	69.0	69.2	69.5	69.8	70.1	70.2	70.3	70.5	67.96
31	70.5	70.5	70.4	70.4	70.6	70.9	71.0	70.9	70.9	70.9	71.2	71.4	71.5	71.5	71.4	71.3	71.2	71.2	71.1	71.1	71.0	71.0	70.8	70.6	70.97
M.	61.05	60.90	60.81	60.73	60.72	60.79	60.89	61.00	61.12	61.24	61.30	61.32	61.37	61.37	61.38	61.42	61.39	61.38	61.51	61.63	61.72	61.73	61.70	61.60	61.25

Juni 1925. (500 mm +). Säntis.

Tag	1³⁰	2³⁰	3³⁰	4³⁰	5³⁰	6³⁰	7³⁰	8³⁰	9³⁰	10³⁰	11³⁰	12³⁰	13³⁰	14³⁰	15³⁰	16³⁰	17³⁰	18³⁰	19³⁰	20³⁰	21³⁰	22³⁰	23³⁰	0³⁰	Tages-mittel
1	70.3	70.1	69.8	69.6	69.5	69.5	69.4	69.5	69.4	69.3	69.2	69.1	69.1	68.9	68.7	68.3	68.0	68.0	68.3	68.4	68.3	68.3	68.2	67.9	68.96
2	67.5	67.2	67.0	66.8	66.8	66.8	66.8	66.5	66.8	66.8	66.8	66.8	66.8	66.8	66.8	66.7	66.5	66.3	66.6	67.1	67.4	67.6	67.7	67.8	66.86
3	67.8	67.7	67.7	67.6	67.7	68.0	68.1	68.4	68.6	68.7	68.7	68.7	68.7	69.2	69.2	69.3	69.3	69.3	69.3	69.1	69.0	69.2	69.3	69.2	68.86
4	69.0	68.6	68.4	68.3	68.1	68.2	68.5	68.6	68.8	69.2	69.2	69.1	69.0	68.9	68.8	68.7	68.8	68.6	68.8	68.9	69.0	69.0	69.0	68.7	68.76
5	68.5	68.3	68.2	68.1	68.0	68.0	67.9	68.1	68.2	68.3	68.3	68.4	68.4	68.3	68.2	68.0	67.8	67.6	67.5	67.5	67.4	67.2	67.1	66.9	67.98
6	66.8	66.6	66.5	66.4	66.4	66.4	66.5	66.6	66.7	67.0	67.2	67.4	67.5	67.5	67.3	67.0	67.0	67.2	67.1	67.1	67.1	67.0	66.9	66.7	66.91
7	66.5	66.4	66.3	66.2	66.2	66.3	66.7	67.0	67.3	67.4	67.5	67.6	67.7	67.6	67.5	67.4	67.3	67.3	67.3	67.4	67.4	67.5	67.4	67.3	67.10
8	67.2	67.0	66.9	66.8	66.8	66.9	66.9	67.0	67.1	67.3	67.5	67.8	67.8	68.0	68.0	68.0	67.8	67.7	67.9	67.9	67.9	68.2	68.2	68.0	67.52
9	68.0	68.0	68.0	68.0	68.0	68.0	68.0	68.1	68.2	68.4	68.6	68.7	68.9	69.0	69.0	69.0	69.1	69.1	69.2	69.3	69.4	69.4	69.4	69.1	68.68
10	69.0	69.0	68.8	68.8	68.8	69.0	69.2	69.3	69.6	69.8	70.1	70.2	70.3	70.4	70.4	70.4	70.4	70.4	70.4	70.4	70.4	70.3	70.2	70.1	69.82
11	70.0	69.9	69.7	69.6	69.6	69.5	69.4	69.4	69.6	70.1	70.1	70.1	70.0	70.0	70.0	69.9	69.9	69.9	70.0	70.0	70.0	70.1	70.1	70.1	69.87
12	69.8	69.6	69.5	69.4	69.3	69.3	69.3	69.4	69.6	69.7	69.8	69.7	69.7	69.6	69.4	69.2	69.0	68.9	68.8	68.8	68.8	68.7	68.6	68.5	69.27
13	68.3	68.0	67.6	67.5	67.4	67.2	66.3	66.3	66.2	66.1	65.9	65.8	65.7	65.6	65.1	65.0	65.1	64.5	64.3	64.3	64.3	64.4	64.4	64.1	65.81
14	63.9	63.6	63.3	63.1	63.1	63.1	63.1	63.1	63.1	63.1	63.2	63.2	63.2	63.2	63.3	63.3	63.3	63.4	63.5	63.5	63.5	63.6	63.6	63.6	63.33
15	63.5	63.4	63.3	63.3	63.3	63.4	63.7	63.8	63.9	64.0	64.2	64.5	65.0	65.1	65.2	65.3	65.5	65.8	66.0	66.1	66.4	66.7	66.7	66.7	64.78
16	66.6	66.6	66.6	66.6	66.6	66.7	66.9	67.1	67.2	67.2	67.3	67.3	67.4	67.4	67.4	67.4	67.1	66.8	66.6	66.7	67.1	67.1	67.0	66.7	66.98
17	66.3	66.0	66.0	66.0	65.9	65.9	65.8	65.8	66.0	66.2	66.2	66.2	66.2	66.1	66.1	66.0	65.9	65.8	65.7	65.5	65.5	65.3	65.1	64.7	65.84
18	64.7	64.0	63.7	63.5	63.3	63.2	63.1	63.0	62.9	62.7	62.8	62.8	62.7	62.8	63.0	62.9	62.6	62.5	62.4	62.4	62.4	62.4	62.3	62.2	62.98
19	62.0	61.8	61.5	61.3	61.3	61.4	61.6	61.7	61.8	62.0	62.4	62.5	62.7	62.8	62.8	62.9	63.0	63.1	63.2	63.3	63.4	63.3	63.3	63.1	62.42
20	63.0	62.8	62.7	62.6	62.6	62.6	62.8	62.9	63.0	63.2	63.3	63.4	63.5	63.5	63.5	63.5	63.4	63.4	63.4	63.4	63.4	63.2	63.1	63.0	63.18
21	62.9	62.6	62.4	62.3	62.1	62.1	62.1	62.1	62.1	62.1	62.0	62.0	62.0	61.7	61.6	61.5	61.3	61.1	61.0	60.8	60.6	60.5	60.3	60.0	61.68
22	59.4	59.4	59.4	59.1	58.8	58.8	58.9	59.0	59.1	59.1	59.2	59.4	59.7	59.7	59.8	59.9	59.9	60.0	60.2	60.6	60.7	60.7	60.7	60.6	59.67
23	60.5	60.3	60.2	60.2	60.2	60.3	60.4	60.5	60.6	60.8	61.0	61.1	61.1	61.0	61.0	61.1	61.0	60.8	60.7	60.7	60.7	60.6	60.1	59.8	60.61
24	59.4	59.3	59.1	58.8	58.4	58.3	58.2	58.0	58.0	57.9	57.9	58.0	58.0	58.0	58.0	58.0	58.0	58.1	58.1	58.0	58.1	58.1	58.1	57.9	58.24
25	57.3	57.4	57.3	57.2	57.2	57.2	57.1	57.1	57.1	57.2	57.3	57.4	57.4	57.4	57.4	57.4	57.5	57.5	57.6	57.7	57.8	57.9	58.0	58.0	57.45
26	58.1	58.1	58.2	58.3	58.4	58.7	58.8	59.0	59.1	59.2	59.4	59.6	59.7	59.9	60.0	60.0	60.0	60.0	60.1	60.2	60.3	60.4	60.4	60.3	59.48
27	60.0	59.8	59.7	59.7	59.8	59.7	59.5	59.6	59.8	59.9	59.9	59.9	59.9	59.9	59.9	59.9	60.0	60.1	60.2	60.3	60.4	60.5	60.5	60.4	59.97
28	60.4	60.4	60.4	60.4	60.4	60.5	60.8	60.9	61.0	61.6	61.9	62.2	62.5	62.7	62.9	63.0	63.1	63.4	63.7	64.0	64.3	64.5	64.6	64.6	62.26
29	64.5	64.5	64.4	64.4	64.4	64.4	64.4	64.5	64.6	64.7	64.7	64.8	64.8	64.8	64.9	65.0	65.1	65.3	65.3	65.3	65.3	65.2	65.1	65.0	64.81
30	64.9	64.8	64.8	64.6	64.5	64.5	64.5	64.5	64.6	64.7	64.9	65.0	65.0	65.1	65.2	65.4	65.4	65.4	65.4	65.4	65.5	65.4	65.2	65.0	64.99
M.	64.89	64.71	64.58	64.48	64.43	64.46	64.49	64.57	64.67	64.79	64.88	64.95	65.01	65.03	65.01	64.98	64.94	64.91	64.95	65.00	65.06	65.08	65.02	64.87	64.82

Juli 1925. **Stündliche Barometerstände** (500 mm +). Säntis.

Tag	1³⁰	2³⁰	3³⁰	4³⁰	5³⁰	6³⁰	7³⁰	8³⁰	9³⁰	10³⁰	11³⁰	12³⁰	13³⁰	14³⁰	15³⁰	16³⁰	17³⁰	18³⁰	19³⁰	20³⁰	21³⁰	22³⁰	23³⁰	0³⁰	Tagesmittel
1	64.7	64.4	64.2	64.1	64.0	64.0	63.9	64.0	64.0	64.0	64.0	64.0	64.0	63.9	63.8	63.6	63.3	63.2	63.0	62.9	62.9	62.7	62.4	62.3	63.64
2	62.0	61.7	61.4	61.2	60.9	60.9	60.8	60.8	60.7	60.7	60.6	60.5	60.4	60.3	60.2	60.1	60.1	60.1	60.1	60.1	60.2	60.2	60.1	59.9	60.58
3	59.8	59.6	59.3	59.2	59.0	58.8	58.7	58.5	58.4	58.6	58.6	58.6	58.6	58.6	58.6	58.6	58.4	58.3	58.3	58.4	58.7	59.0	59.0	59.0	58.78
4	59.0	59.0	59.0	59.0	59.0	59.3	59.5	60.0	60.5	61.0	61.5	61.9	62.3	62.4	62.5	62.5	62.4	62.6	62.6	62.7	63.0	63.1	63.0	62.8	61.27
5	62.6	62.4	62.1	62.0	62.1	62.2	62.4	62.7	63.0	63.3	63.6	63.7	63.8	63.7	63.9	63.9	63.9	63.9	64.0	64.1	64.3	64.2	64.2	64.1	63.34
6	64.3	64.3	64.3	64.2	64.3	64.4	64.7	64.8	64.9	65.2	65.2	65.7	65.7	65.6	65.8	66.1	66.2	66.4	67.0	67.3	67.7	67.8	68.0	68.0	65.75
7	68.0	68.0	68.0	68.0	68.0	68.0	68.4	68.7	68.8	68.9	68.8	68.7	68.5	68.5	68.5	68.5	68.5	68.5	68.7	68.9	68.9	68.9	68.9	68.7	68.51
8	68.3	68.0	67.7	67.8	67.8	67.8	67.7	67.8	67.8	67.8	67.6	67.3	67.2	67.1	67.0	66.9	66.6	66.5	66.8	66.1	65.9	65.7	65.4	65.0	67.05
9	64.8	64.5	64.1	63.8	63.5	63.2	63.0	62.8	62.7	62.6	62.4	62.3	62.2	62.0	61.9	61.9	61.8	61.8	61.9	62.1	62.4	62.6	62.8	62.9	62.75
10	63.0	63.1	63.2	63.3	63.4	63.7	64.1	64.1	64.2	64.6	65.1	65.3	65.4	65.5	65.6	65.8	65.9	66.0	66.3	66.5	66.7	66.7	66.7	66.7	65.04
11	66.6	66.3	66.2	66.2	66.3	66.4	66.7	67.0	67.1	67.3	67.4	67.4	67.5	67.5	67.6	67.9	68.0	68.0	68.0	68.0	67.9	67.9	67.9	67.6	67.28
12	67.4	67.2	67.0	66.8	66.7	66.7	66.7	66.9	67.0	67.0	67.1	67.2	67.2	67.2	67.2	67.2	67.2	67.3	67.3	67.3	67.3	67.0	66.8	66.6	67.05
13	66.5	66.3	66.2	65.9	65.8	65.7	65.6	65.7	65.8	66.1	66.3	66.4	66.5	66.5	66.7	66.8	66.8	66.8	66.8	66.7	66.5	66.3	66.1	66.0	66.28
14	65.8	65.6	65.4	65.2	65.0	65.0	64.9	65.0	65.0	65.1	65.1	65.1	65.2	65.2	65.2	65.2	65.1	65.2	65.2	65.2	65.3	65.2	65.1	64.9	65.18
15	64.7	64.5	64.3	64.3	64.2	64.2	64.3	64.4	64.5	64.7	64.8	64.8	64.8	64.8	64.9	65.1	65.1	65.2	65.3	65.4	65.3	65.6	65.6	65.4	64.85
16	65.3	65.3	65.2	65.1	65.0	65.1	65.2	65.4	65.5	65.6	65.6	65.6	65.6	65.7	65.7	65.6	65.5	65.5	65.6	65.9	66.1	65.9	65.8	65.7	65.52
17	65.5	65.4	65.3	65.2	65.1	65.1	65.1	65.1	65.2	65.3	65.2	65.1	64.9	64.7	64.7	64.6	64.4	64.4	64.1	64.4	64.6	64.6	64.3	64.2	64.85
18	64.0	63.9	63.7	63.6	63.6	63.7	63.8	63.9	64.0	64.0	64.0	64.0	64.0	64.0	64.0	64.0	64.1	64.2	64.3	64.5	64.7	64.8	64.8	64.7	64.10
19	64.6	64.5	64.5	64.5	64.7	64.8	65.0	65.2	65.4	65.8	66.0	66.0	65.9	65.9	66.0	66.2	66.2	66.2	66.2	66.4	66.7	66.6	66.4	66.3	65.67
20	66.2	66.1	66.2	66.1	66.3	66.5	66.8	67.2	67.3	67.3	67.6	67.1	68.1	68.0	68.0	68.0	68.4	68.3	68.3	68.5	68.8	68.9	68.8	68.6	67.57
21	68.8	68.8	68.9	69.0	69.2	69.3	69.6	69.8	70.1	70.4	70.6	70.7	70.8	70.9	70.9	70.8	70.8	70.8	70.9	71.1	71.4	71.5	71.6	71.6	70.35
22	71.4	71.3	71.2	71.2	71.2	71.3	71.5	71.7	71.7	71.6	71.6	71.5	71.3	71.0	70.7	70.1	69.7	69.5	69.2	69.1	69.1	68.8	68.6	68.8	70.52
23	68.1	67.5	67.0	66.8	66.6	66.4	66.2	66.2	66.0	66.0	66.0	65.8	65.8	65.2	65.2	65.3	65.3	65.4	65.4	65.4	65.4	65.2	65.0	64.6	65.91
24	64.4	64.4	64.4	64.0	63.9	63.8	63.6	63.5	63.4	63.5	63.4	63.2	63.1	63.1	63.1	63.0	63.0	63.0	63.0	63.0	63.1	63.0	63.0	62.8	63.40
25	62.7	62.6	62.5	62.4	62.3	62.2	61.9	62.1	62.2	62.6	62.5	62.5	62.4	62.6	62.8	62.8	62.6	62.6	62.7	62.7	62.7	62.7	62.7	62.7	62.52
26	62.7	62.5	62.6	62.7	62.7	62.8	62.8	63.0	63.0	63.1	63.3	63.3	63.3	63.4	63.4	63.4	63.6	63.6	63.4	63.3	63.0	63.1	63.1	63.1	63.09
27	63.0	63.0	63.0	63.0	63.1	63.1	63.2	63.2	63.2	63.2	63.2	63.1	63.1	63.2	63.2	63.3	63.1	63.2	63.3	63.5	63.7	63.7	63.4	63.4	63.28
28	63.4	63.4	63.3	63.3	63.3	63.3	63.5	63.9	64.1	64.3	64.5	64.8	65.0	65.2	65.3	65.5	65.6	65.6	65.7	65.8	66.0	66.3	66.1	66.0	64.72
29	66.0	66.0	66.2	66.4	66.5	66.6	66.7	67.1	67.3	67.4	67.5	67.7	67.8	68.0	68.0	68.0	67.9	67.7	67.8	68.0	68.0	68.0	68.1	68.2	67.37
30	68.1	67.9	67.8	67.8	67.7	67.5	67.5	67.6	67.6	67.7	67.2	66.9	67.0	66.0	66.6	66.7	66.7	66.5	66.2	66.1	66.2	66.1	66.0	65.7	66.96
31	65.5	65.3	65.0	65.0	64.8	64.8	64.9	64.9	64.9	64.8	64.4	64.6	64.5	64.2	64.0	63.7	63.7	63.7	63.5	63.5	63.7	63.6	63.1	62.6	64.28
M.	65.07	64.93	64.81	64.74	64.71	64.73	64.80	64.94	65.01	65.14	65.18	65.19	65.22	65.16	65.19	65.20	65.16	65.16	65.17	65.26	65.37	65.34	65.25	65.12	65.08

August 1925. (500 mm +). Säntis.

Tag	1³⁰	2³⁰	3³⁰	4³⁰	5³⁰	6³⁰	7³⁰	8³⁰	9³⁰	10³⁰	11³⁰	12³⁰	13³⁰	14³⁰	15³⁰	16³⁰	17³⁰	18³⁰	19³⁰	20³⁰	21³⁰	22³⁰	23³⁰	0³⁰	Tagesmittel
1	62.8	62.3	62.5	62.6	62.4	62.9	63.2	63.4	63.5	63.5	63.5	63.5	63.5	63.4	63.3	63.3	63.2	63.2	63.2	63.3	63.3	63.1	62.9	62.4	63.07
2	62.0	61.4	60.9	60.4	60.0	59.5	59.0	58.7	57.8	57.6	57.1	56.8	57.5	58.2	58.2	58.7	58.7	58.7	59.1	58.6	60.0	60.2	60.7	61.1	59.20
3	61.8	61.9	62.3	62.8	63.1	63.6	64.2	64.8	65.2	65.4	65.8	66.3	66.5	66.8	66.8	66.6	66.4	66.6	66.3	66.4	66.4	66.5	66.5	66.4	65.19
4	66.1	65.7	65.3	65.0	64.9	64.8	64.9	65.2	65.1	65.2	65.2	65.1	64.8	64.3	64.3	64.2	64.3	63.6	63.4	63.1	63.1	63.0	63.0	62.7	64.42
5	62.5	62.1	61.7	61.2	61.4	61.3	61.3	61.4	61.6	61.7	61.6	61.6	61.6	61.8	61.5	61.5	61.5	61.4	61.5	61.9	62.1	62.2	62.2	62.0	61.69
6	62.0	62.0	62.0	62.1	62.3	62.4	62.5	62.6	62.9	63.2	63.7	63.8	63.9	64.4	64.6	64.8	64.8	64.8	65.2	66.0	66.9	67.1	67.3	67.4	64.11
7	67.5	67.5	67.5	67.5	67.9	68.0	68.0	68.2	68.4	68.8	69.0	69.3	69.7	69.8	69.8	69.8	69.8	69.9	69.9	70.0	70.1	70.1	70.2	70.2	69.04
8	70.2	70.1	70.1	70.1	70.1	70.3	70.5	70.9	71.2	71.3	71.3	71.3	71.4	71.3	71.3	71.3	71.1	71.0	71.2	71.2	71.3	71.5	71.4	71.3	70.95
9	71.0	70.9	70.8	70.8	70.9	70.9	71.0	71.2	71.4	71.6	71.4	71.4	71.4	71.5	71.6	71.6	71.6	71.5	71.7	72.0	72.0	72.0	72.0	71.9	71.42
10	71.7	71.6	71.6	71.6	71.5	71.3	71.2	71.3	71.3	71.3	71.3	71.3	71.2	71.0	70.8	70.6	70.4	70.3	70.2	70.1	69.9	69.7	69.4	69.2	70.83
11	69.2	69.2	69.0	68.4	68.4	68.7	68.5	68.3	68.1	68.1	68.0	68.0	67.9	67.8	67.3	67.0	67.5	67.4	67.3	67.3	67.2	67.0	66.5	66.5	67.88
12	66.7	67.3	67.1	67.0	67.0	67.1	67.2	67.3	67.3	67.4	67.5	67.6	67.7	67.7	67.7	67.7	67.7	67.7	67.6	67.6	67.6	67.5	67.5	67.3	67.43
13	67.2	67.0	67.1	67.2	67.3	67.4	67.4	67.5	67.6	67.7	68.0	68.1	68.2	68.5	68.3	68.3	68.5	68.7	68.8	68.6	69.1	69.1	69.1	69.0	68.07
14	69.0	69.0	68.9	68.9	68.9	69.0	69.0	69.2	69.4	69.4	69.5	69.5	69.5	69.6	69.6	69.7	69.8	69.8	69.9	69.9	69.8	69.8	69.6	69.5	69.43
15	69.4	69.2	69.0	68.9	68.8	68.8	68.8	69.0	69.0	69.1	69.1	69.1	69.1	69.0	69.0	69.2	69.0	68.8	68.6	68.6	68.8	68.4	68.1	67.9	68.85
16	67.7	67.5	67.4	67.4	67.4	67.4	67.4	67.4	67.4	67.5	67.5	67.5	67.6	67.7	67.9	67.9	68.0	68.1	68.2	68.3	68.5	68.5	68.5	68.4	67.90
17	68.4	68.4	68.3	68.3	68.3	68.4	68.6	68.8	69.1	69.2	69.2	66.8	69.3	69.3	69.4	69.5	69.4	69.3	69.2	69.2	69.1	68.8	68.7	68.5	68.92
18	68.3	68.0	67.7	67.4	67.4	67.4	67.5	67.6	67.7	68.0	68.2	68.2	67.9	67.8	67.7	67.7	67.5	67.5	67.4	67.5	67.5	67.3	66.8	66.8	67.60
19	65.8	65.1	64.8	64.7	64.7	64.8	64.8	64.8	65.0	65.1	64.4	64.4	64.2	64.0	64.1	64.5	64.5	64.3	64.4	64.4	64.4	64.4	64.5	64.4	64.60
20	64.3	64.2	64.1	64.0	63.8	63.6	63.4	63.4	63.4	63.3	63.0	62.9	62.8	62.6	62.4	62.0	61.9	61.9	62.0	62.0	61.8	61.6	61.6	61.6	62.82
21	61.6	61.4	61.4	61.4	61.4	61.4	61.5	61.3	61.2	61.1	61.0	62.3	62.7	62.7	62.7	62.7	62.8	62.9	62.9	63.0	63.4	63.5	63.6	63.6	62.25
22	63.5	63.3	63.3	63.2	62.9	62.6	62.6	62.6	62.6	62.6	62.6	62.6	62.6	62.5	62.3	62.2	62.0	61.7	61.5	61.5	61.6	61.4	61.4	61.0	62.34
23	61.2	61.4	61.6	61.6	61.7	61.8	61.9	62.0	62.1	62.2	62.1	62.2	62.3	62.1	62.0	61.9	61.7	61.6	61.5	61.5	61.7	61.8	61.7	61.5	61.80
24	61.8	60.9	60.6	60.4	60.0	59.8	59.7	59.7	59.7	59.6	59.5	59.5	59.5	59.4	59.2	59.0	58.8	59.0	59.1	59.3	59.5	59.4	59.4	59.3	59.65
25	59.1	58.8	58.7	58.5	58.2	58.2	58.2	58.1	58.0	57.8	57.9	57.9	58.0	58.3	58.6	58.8	59.0	59.2	59.6	59.9	60.3	60.7	60.9	60.9	58.90
26	61.0	61.1	61.2	61.3	61.5	61.7	61.9	62.3	63.0	63.5	63.8	64.2	64.4	64.5	62.8	65.2	65.6	65.8	66.3	66.4	66.6	66.6	66.5	66.5	63.99
27	66.5	66.5	66.5	66.6	66.7	66.9	67.1	67.3	67.5	68.0	68.2	68.4	68.6	68.8	68.9	68.9	69.0	69.1	69.3	69.4	69.5	69.5	69.4	69.4	68.17
28	69.3	69.3	69.2	69.1	69.0	69.0	68.9	69.0	69.2	69.3	69.3	69.4	69.8	69.5	69.5	69.6	69.8	70.1	70.2	70.3	70.5	70.5	70.4	70.3	69.60
29	70.1	70.0	70.0	70.0	70.0	70.0	70.0	70.2	70.3	70.5	70.6	70.8	70.8	70.8	70.7	70.6	70.7	70.7	71.0	71.0	70.8	70.6	70.4	70.3	70.46
30	70.2	70.1	70.0	70.0	70.0	70.0	70.2	70.4	70.5	70.6	70.5	70.4	70.4	70.4	70.4	70.3	70.0	69.9	70.1	70.3	70.3	70.1	70.0	69.8	70.20
31	69.7	69.7	69.7	69.7	69.7	69.8	69.8	69.9	70.1	70.5	70.6	70.5	70.5	70.5	70.5	70.7	70.8	71.0	71.0	71.1	71.1	71.1	71.0	70.9	70.41
M.	66.00	65.92	65.82	65.75	65.73	65.77	65.81	65.93	66.02	66.13	66.16	66.28	66.29	66.32	66.30	66.33	66.32	66.36	66.38	66.45	66.58	66.55	66.49	66.37	66.16

September 1925 **Stündliche Barometerstände** (500 mm +). **Säntis.**

Tag	1³⁰	2³⁰	3³⁰	4³⁰	5³⁰	6³⁰	7³⁰	8³⁰	9³⁰	10³⁰	11³⁰	12³⁰	13³⁰	14³⁰	15³⁰	16³⁰	17³⁰	18³⁰	19³⁰	20³⁰	21³⁰	22³⁰	23³⁰	0³⁰	Tagesmittel
1	70.8	70.6	70.4	70.3	70.3	70.3	70.4	70.6	70.8	70.8	**70.9**	**70.9**	70.8	70.7	70.4	70.2	69.9	69.6	69.6	69.4	69.3	69.0	68.7	68.4	70.13
2	68.0	67.5	67.1	66.7	66.4	66.3	65.9	65.9	65.9	65.9	66.2	66.4	66.0	66.1	66.1	66.2	66.2	66.1	66.2	66.2	66.1	66.0	65.7	65.3	66.27
3	64.7	64.5	64.3	64.0	63.6	63.4	63.3	63.3	63.3	63.3	63.1	62.8	62.5	62.1	62.0	61.7	61.9	61.6	61.6	61.6	61.5	61.5	61.5	61.4	62.69
4	60.9	60.8	60.7	60.6	60.6	60.7	60.8	60.9	60.9	61.0	61.0	60.9	60.7	60.7	60.5	60.5	60.4	60.1	60.2	60.4	60.4	60.5	60.5	60.6	60.64
5	60.8	61.0	60.9	60.8	60.7	60.8	61.0	61.1	61.3	61.4	61.6	61.6	61.9	62.0	61.8	61.7	61.7	61.7	62.0	62.0	62.0	61.9	61.6	61.4	61.45
6	61.1	60.7	60.6	60.6	60.4	60.3	60.3	60.4	60.7	61.1	61.1	61.0	61.1	61.1	61.3	61.3	61.2	61.0	61.3	61.4	61.1	61.0	60.9	60.7	60.90
7	60.7	60.9	61.0	61.3	61.5	61.7	62.1	62.3	62.6	62.9	63.0	63.2	63.4	63.5	63.7	63.8	63.9	63.9	64.2	64.3	64.3	64.4	64.4	64.2	62.97
8	63.9	63.6	63.3	63.1	62.9	62.9	62.9	63.0	63.3	63.5	63.7	63.7	63.8	63.7	63.6	63.4	63.5	63.5	63.5	63.6	63.6	63.6	63.5	63.3	63.49
9	63.0	62.8	62.7	62.6	62.5	62.2	62.4	62.5	62.7	62.8	63.0	63.0	63.0	62.9	62.8	62.8	62.6	62.7	63.0	63.0	62.8	62.7	62.6	62.3	62.73
10	62.2	62.1	61.9	61.7	61.4	61.3	61.2	61.2	61.2	61.2	61.2	61.0	60.7	60.5	60.3	59.9	59.4	59.2	59.5	59.6	59.4	59.3	59.1	59.2	60.57
11	59.2	59.2	59.2	58.8	58.8	58.4	58.1	58.2	58.4	58.6	58.9	59.0	59.2	59.1	59.2	59.3	59.4	59.7	59.9	60.0	60.0	60.1	60.1	60.1	59.20
12	60.0	59.9	59.7	59.6	59.4	59.3	59.4	59.4	59.6	59.9	59.9	59.9	59.9	59.8	59.8	59.8	60.2	60.7	61.3	61.5	61.7	61.8	61.8	61.8	60.25
13	61.9	62.0	62.0	62.1	62.2	62.6	63.2	63.5	64.1	64.4	64.6	64.8	64.9	65.0	65.0	65.0	65.1	65.4	65.7	65.9	66.0	66.0	66.0	66.0	64.31
14	66.0	66.0	66.0	66.0	66.0	66.0	65.8	66.0	66.0	66.0	66.0	66.0	66.2	66.1	66.1	66.2	66.2	66.2	66.1	66.1	66.2	66.2	66.0	65.9	66.05
15	65.7	65.5	65.3	65.3	65.3	65.2	65.3	65.3	65.4	65.4	65.5	65.7	65.7	65.7	65.7	65.6	65.7	65.5	65.6	65.6	65.5	65.6	65.6	65.6	65.52
16	65.6	65.4	65.3	65.3	65.2	65.1	65.2	65.5	65.7	65.9	66.2	66.3	66.3	66.4	66.4	66.1	66.2	66.2	66.3	66.3	66.2	66.2	66.2	66.1	65.90
17	66.0	65.9	65.6	65.2	65.1	65.1	65.1	65.1	65.0	64.9	64.2	64.0	63.9	63.6	63.5	63.0	63.1	62.9	62.8	62.9	63.0	63.1	63.2	63.3	64.15
18	63.3	63.4	63.5	63.5	63.4	63.4	63.6	63.8	64.0	64.1	64.1	64.1	64.2	64.4	64.4	64.4	64.4	64.4	64.4	64.5	64.7	64.7	64.5	64.4	64.07
19	64.2	64.3	64.3	64.3	64.2	64.2	64.4	64.5	64.7	65.0	65.1	65.1	65.2	65.1	65.0	65.0	64.9	64.9	64.9	65.0	65.1	65.6	65.7	65.7	64.85
20	65.8	66.0	66.1	66.2	66.2	66.5	66.9	67.1	67.1	67.1	67.2	67.1	67.2	67.0	66.7	66.3	66.3	66.8	66.8	66.2	65.7	65.6	65.3	64.7	66.39
21	64.1	64.0	63.9	63.1	62.7	62.4	62.8	63.1	63.2	63.3	63.1	63.0	62.9	62.6	62.5	62.5	62.4	62.5	62.5	62.7	63.1	63.2	63.2	63.3	63.00
22	63.4	63.5	63.5	63.5	63.5	63.5	63.5	63.7	64.0	64.4	64.3	64.1	63.6	63.5	63.4	63.1	62.8	62.4	62.3	62.3	62.2	61.7	61.6	61.4	63.18
23	61.2	61.1	61.0	60.9	60.7	60.4	60.3	60.2	60.2	60.3	60.2	60.2	60.1	59.9	59.8	59.5	59.3	59.2	59.2	59.1	58.8	58.6	58.6	58.5	59.59
24	58.1	57.5	57.3	57.4	57.2	**57.0**	**57.0**	57.1	57.3	57.5	57.9	58.3	58.5	58.9	59.1	59.6	59.7	60.1	60.5	60.7	60.9	61.1	61.3	61.4	58.81
25	61.5	61.6	61.7	61.9	62.1	62.6	62.9	63.3	63.4	63.7	64.0	64.0	63.8	63.9	64.1	64.3	64.4	64.6	64.7	64.7	64.7	64.8	64.7	64.6	63.58
26	64.5	64.3	64.1	63.9	63.7	63.6	63.8	63.9	63.9	63.9	64.2	64.2	64.2	64.1	64.0	63.7	63.7	63.7	63.8	63.9	63.9	63.7	63.4	63.7	63.91
27	63.4	63.0	63.0	62.8	63.3	63.2	63.5	63.4	63.4	63.4	63.3	63.6	63.7	63.6	63.4	63.5	63.6	63.9	64.0	64.0	63.7	63.7	63.8	63.9	63.50
28	64.0	64.0	63.9	63.8	63.8	63.7	63.6	63.7	63.9	64.1	64.0	64.0	63.8	63.9	63.9	63.9	63.9	63.9	64.0	64.0	63.9	63.6	63.5	63.1	63.83
29	62.9	62.6	62.6	62.6	62.6	62.6	62.8	63.1	63.2	63.4	63.5	63.3	63.1	63.2	63.2	63.3	63.4	63.4	63.6	63.6	63.6	63.7	63.5	63.4	63.17
30	63.3	63.2	63.0	63.0	63.0	63.1	63.4	63.6	63.8	63.9	64.2	64.3	64.6	65.1	65.5	65.9	66.2	66.5	67.0	67.4	67.6	67.7	67.8	68.0	65.05
M.	63.34	63.23	63.13	63.03	62.95	62.93	63.03	63.16	63.30	63.44	63.51	63.52	63.50	63.47	63.44	63.38	63.39	63.41	63.53	63.60	63.57	63.55	63.48	63.39	63.35

Oktober 1925. (500 mm +). **Säntis.**

Tag	1³⁰	2³⁰	3³⁰	4³⁰	5³⁰	6³⁰	7³⁰	8³⁰	9³⁰	10³⁰	11³⁰	12³⁰	13³⁰	14³⁰	15³⁰	16³⁰	17³⁰	18³⁰	19³⁰	20³⁰	21³⁰	22³⁰	23³⁰	0³⁰	Tagesmittel
1	68.0	68.0	67.9	67.8	67.7	67.8	68.4	68.5	68.7	68.8	68.7	68.6	68.6	68.4	68.4	68.4	68.5	68.6	68.6	68.6	68.8	68.7	68.5	68.4	68.39
2	68.3	68.0	67.8	67.6	67.5	67.5	67.9	68.1	68.2	68.4	68.5	68.7	68.7	68.7	68.7	68.7	68.9	69.0	69.1	69.1	69.2	69.2	69.2	69.2	68.51
3	69.1	69.0	68.9	68.9	68.8	68.9	69.0	69.2	69.3	69.5	69.5	69.5	69.5	69.3	69.3	69.2	69.2	69.3	69.3	69.3	69.3	69.3	69.3	69.3	69.22
4	69.3	69.3	69.2	69.2	69.2	69.3	69.3	69.6	69.8	69.9	70.0	70.0	69.9	69.9	69.7	69.6	69.7	69.9	69.9	69.9	69.9	69.9	70.0	70.0	69.68
5	69.9	69.8	69.5	69.4	69.4	69.4	69.5	69.7	69.9	70.1	70.1	70.2	70.1	70.0	70.0	69.9	70.1	70.2	70.3	**70.4**	**70.4**	**70.4**	**70.4**	**70.4**	69.98
6	70.3	70.2	70.0	69.9	69.7	69.7	69.9	70.0	70.1	70.3	70.3	70.2	70.1	70.1	70.1	70.0	69.7	69.6	69.5	69.5	69.6	69.5	69.4	69.2	69.88
7	69.0	68.8	68.5	68.3	68.2	68.2	68.3	68.4	68.4	68.4	68.2	68.1	67.9	67.6	67.4	67.4	67.3	67.3	67.3	67.3	67.3	67.1	66.9	66.7	67.85
8	66.5	66.2	66.0	65.8	65.8	65.7	65.7	65.7	65.7	65.7	65.7	65.6	65.3	65.0	64.9	64.7	64.6	64.7	64.9	65.1	65.4	65.3	65.3	65.2	65.44
9	65.2	65.1	65.0	65.0	65.1	65.2	65.4	65.7	65.9	66.1	66.3	66.4	66.5	66.6	66.7	66.8	67.0	67.2	67.3	67.4	67.5	67.4	67.4	67.4	66.32
10	67.4	67.4	67.3	67.2	67.1	67.0	67.1	67.0	67.0	67.0	67.0	66.8	66.6	66.4	66.2	66.0	65.8	65.7	65.7	65.7	65.8	65.2	65.1	64.7	66.43
11	64.4	64.1	63.6	63.3	63.2	63.1	63.1	63.0	63.0	62.9	62.9	62.7	62.3	62.2	62.1	61.9	61.8	61.8	61.7	61.5	61.8	61.0	60.8	60.7	62.43
12	60.6	60.4	60.2	60.0	59.9	59.7	59.6	59.5	59.4	59.4	59.4	59.3	59.1	59.0	58.8	58.7	58.7	58.7	58.6	58.6	58.6	58.5	58.4	58.3	59.22
13	58.1	57.9	57.7	57.6	57.4	57.3	57.4	57.5	57.6	57.6	57.6	57.6	57.6	57.6	57.4	57.4	57.5	57.5	57.5	57.5	57.4	57.1	56.7	56.4	57.45
14	55.9	55.8	55.2	55.2	55.0	54.6	54.8	55.0	55.3	55.3	55.3	55.3	55.3	55.7	55.8	56.2	56.3	56.7	57.0	57.1	57.2	57.3	57.3	57.4	55.92
15	57.6	57.7	57.6	57.7	57.8	58.0	58.7	59.2	59.4	59.7	59.8	59.7	59.7	59.7	59.8	59.8	59.8	60.1	60.4	60.5	60.6	60.6	60.6	60.5	59.38
16	60.5	60.4	60.3	60.3	60.3	60.2	60.2	60.5	60.7	61.0	61.0	61.0	61.0	60.9	61.0	61.0	61.0	61.2	61.6	61.7	61.8	61.9	62.0	62.0	60.98
17	62.0	61.9	61.9	61.8	61.9	62.1	62.5	62.9	63.0	63.2	63.3	63.1	63.3	63.0	62.8	62.8	62.8	63.3	63.7	63.6	63.7	63.6	63.5	63.4	62.88
18	63.2	62.9	62.8	62.7	62.6	62.4	62.2	62.7	63.2	63.1	63.0	62.9	62.5	62.1	61.7	61.4	61.5	61.8	61.8	61.6	61.3	61.2	60.9	60.5	62.17
19	60.1	60.0	60.0	60.0	59.5	59.3	59.3	59.3	59.4	59.3	59.6	59.7	59.8	60.1	60.5	60.4	60.9	61.2	61.3	61.6	61.7	61.6	61.6	61.5	60.32
20	61.4	61.3	61.3	61.4	61.6	61.8	62.1	62.6	62.9	63.0	63.2	63.3	63.5	63.6	63.5	63.9	64.1	64.2	64.3	64.3	64.5	64.4	64.4	64.5	63.13
21	64.5	64.5	64.4	64.4	64.4	64.4	64.5	64.6	64.9	64.8	64.7	64.5	64.4	64.4	64.4	64.5	64.5	64.6	64.5	64.4	64.4	63.8	63.8	63.7	64.42
22	63.4	62.9	62.4	62.0	61.7	61.5	61.6	61.6	61.7	61.9	61.8	61.6	61.2	60.6	60.0	59.5	58.8	58.8	58.0	57.5	57.3	56.8	56.0	55.0	60.15
23	54.6	54.2	53.4	53.5	53.3	53.4	53.5	53.5	53.4	52.6	51.9	52.0	52.4	52.4	52.4	52.4	52.5	52.5	52.6	52.6	52.5	52.4	52.2	51.7	52.83
24	51.1	50.9	50.9	50.3	49.9	**49.6**	49.9	50.1	50.1	50.0	49.9	49.9	49.8	49.8	49.9	50.0	50.3	50.8	51.2	51.2	51.2	51.2	51.1	51.0	50.42
25	51.3	51.6	51.8	52.0	52.2	52.5	52.9	53.2	53.5	53.9	54.3	54.7	54.8	55.4	55.8	56.1	56.6	57.3	57.8	58.4	58.9	59.5	59.9	60.2	55.19
26	60.7	61.1	61.3	61.6	61.6	61.8	62.4	62.9	63.1	63.1	63.2	63.2	63.3	63.2	63.2	63.6	63.7	63.9	64.0	64.0	63.9	63.8	63.6	63.6	62.91
27	63.7	63.7	63.5	63.5	63.4	63.3	63.4	63.6	63.7	63.9	63.9	63.8	63.7	63.4	63.3	63.0	63.2	63.3	63.7	63.6	63.8	64.0	64.0	64.0	63.62
28	64.0	64.0	63.9	63.9	63.9	63.8	63.9	64.2	64.4	64.7	64.8	64.7	64.7	64.9	65.0	65.2	65.4	65.6	65.6	65.7	65.7	65.6	65.5	65.4	64.77
29	65.4	65.3	65.2	65.1	65.1	65.2	65.3	65.4	65.5	65.6	65.7	65.5	65.4	65.3	65.3	65.3	65.3	65.4	65.4	65.5	65.7	65.7	65.6	65.5	65.40
30	65.3	65.0	64.8	64.6	64.3	64.1	64.0	64.1	64.4	64.7	64.7	64.4	64.1	63.7	63.4	63.3	63.7	63.9	64.0	64.0	64.0	63.3	63.6	63.6	64.15
31	63.7	63.7	63.5	63.5	63.4	63.2	63.4	63.5	63.6	63.7	63.6	63.5	63.4	63.4	63.5	63.5	63.6	63.7	63.8	63.9	64.0	64.1	64.1	64.1	63.64
M.	63.05	62.94	62.77	62.69	62.61	62.58	62.75	62.93	63.07	63.15	63.16	63.11	63.05	62.98	62.94	62.92	62.99	63.15	63.24	63.27	63.31	63.22	63.13	63.02	63.00

November 1925. **Stündliche Barometerstände** (500 mm +). Säntis.

Tag	1³⁰	2³⁰	3³⁰	4³⁰	5³⁰	6³⁰	7³⁰	8³⁰	9³⁰	10³⁰	11³⁰	12³⁰	13³⁰	14³⁰	15³⁰	16³⁰	17³⁰	18³⁰	19³⁰	20³⁰	21³⁰	22³⁰	23³⁰	0³⁰	Tages-mittel
1	64.1	64.0	64.0	64.0	63.9	63.9	63.9	64.0	64.2	64.3	64.2	64.1	64.0	63.9	63.8	63.7	63.7	63.7	63.7	63.7	63.7	63.6	63.6	63.5	63.88
2	63.4	63.2	63.1	63.0	62.8	62.6	62.5	62.5	62.4	62.4	62.3	62.2	61.8	61.6	61.4	61.4	61.5	61.4	61.4	61.8	62.0	62.3	62.4	62.4	62.23
3	62.4	62.5	62.5	62.5	62.5	62.5	62.7	63.0	63.2	63.3	63.3	63.3	63.3	63.6	63.6	63.6	63.9	63.9	64.0	64.4	64.5	64.8	65.0	65.0	63.47
4	65.2	65.1	65.1	65.1	65.2	65.2	65.7	65.9	66.0	66.1	66.2	66.2	66.1	65.8	66.1	66.0	66.3	65.7	65.6	65.6	65.6	65.8	65.8	65.8	65.65
5	65.3	65.2	64.9	64.8	64.1	63.8	63.4	63.3	63.2	62.9	62.8	62.6	62.1	61.7	61.4	61.0	60.5	60.0	59.6	59.4	59.3	59.0	59.0	59.0	62.00
6	58.6	58.6	58.4	58.1	57.8	57.2	57.5	57.8	57.7	57.7	57.6	57.6	57.5	57.4	57.4	57.6	57.6	57.6	57.5	57.5	57.3	57.2	56.9	56.8	57.60
7	55.9	55.8	55.1	54.5	54.0	53.2	52.9	52.2	51.1	51.1	50.7	50.1	49.5	48.7	48.4	48.4	48.1	47.7	47.1	46.7	46.5	45.8	45.0	44.8	50.14
8	44.8	44.1	43.2	43.0	42.6	42.4	42.6	42.8	42.4	42.7	42.7	42.7	42.8	42.5	42.9	43.1	43.1	43.3	43.4	43.4	43.4	43.4	43.3	43.0	43.03
9	43.0	43.0	42.9	42.7	42.6	42.4	42.4	43.0	43.7	44.2	44.3	44.5	44.8	45.1	45.9	46.7	47.5	47.9	48.3	48.4	48.7	48.9	49.0	49.0	45.37
10	49.1	49.2	49.3	49.5	49.8	50.1	51.0	51.5	51.9	52.5	52.7	52.8	53.0	53.5	53.8	54.4	54.8	55.0	55.2	55.5	55.8	56.0	56.0	56.1	52.85
11	56.2	56.3	56.4	56.5	56.6	56.7	57.1	57.4	57.9	58.2	58.3	58.4	58.5	58.7	58.9	59.0	59.1	59.2	59.2	59.2	59.2	59.1	59.0	58.9	58.08
12	68.6	58.3	57.8	57.5	57.2	57.0	56.7	56.5	56.6	56.6	56.6	56.6	56.6	56.7	56.8	57.1	57.4	57.7	58.1	58.4	58.5	58.7	58.9	59.0	57.50
13	59.0	59.1	59.1	59.2	59.2	59.2	59.2	59.0	59.0	59.0	58.8	58.7	58.6	58.5	58.5	58.5	58.6	58.6	58.6	58.6	58.6	58.6	58.6	58.6	58.81
14	58.7	58.7	58.6	58.6	58.5	58.5	58.5	58.8	58.8	58.7	58.7	58.7	58.5	58.4	58.4	58.5	58.5	58.6	59.0	59.0	58.9	59.1	59.1	59.0	58.70
15	59.0	58.9	58.7	58.6	58.7	59.3	59.9	60.3	60.6	60.7	60.7	60.6	60.6	60.7	60.8	61.2	61.8	62.2	62.3	62.8	62.9	63.1	63.2	63.3	60.85
16	63.3	63.4	63.5	63.5	63.4	63.4	63.5	63.7	64.0	64.3	64.5	64.4	64.3	64.4	64.6	64.7	64.7	64.7	64.8	64.8	64.9	64.9	64.9	64.8	64.22
17	64.7	64.6	64.4	64.2	64.0	63.9	63.8	63.9	64.0	64.1	63.9	63.7	63.7	63.6	63.7	63.9	64.1	64.1	64.1	64.1	64.1	64.0	63.9	63.8	64.01
18	63.6	63.5	63.4	63.4	63.3	63.4	63.6	64.1	64.2	64.4	64.6	64.8	64.5	64.5	64.6	64.7	64.9	65.0	65.2	65.3	65.4	65.4	65.4	65.3	64.48
19	65.3	65.3	65.3	65.4	65.5	65.7	65.9	66.1	66.3	66.6	66.7	66.7	66.7	66.7	66.7	66.7	66.9	67.0	67.0	67.0	67.0	67.0	67.0	67.0	66.40
20	67.0	67.0	66.9	66.6	66.6	66.7	67.0	67.4	67.5	67.5	67.5	67.6	67.6	67.3	67.2	67.1	67.2	67.2	67.0	67.0	67.0	66.9	66.8	66.7	67.10
21	66.5	66.3	66.0	65.7	65.3	65.0	64.9	64.9	64.9	64.9	64.6	64.4	64.0	63.6	63.5	63.4	63.3	63.1	63.0	62.9	62.7	62.8	62.4	62.1	64.17
22	61.8	61.6	61.4	61.1	60.8	60.6	60.5	60.4	60.4	60.5	60.3	60.1	59.7	59.4	59.1	58.8	58.8	58.7	58.7	58.6	58.5	58.4	58.3	58.0	59.77
23	57.7	57.4	57.2	56.8	56.6	56.2	56.1	56.2	56.3	56.3	56.1	55.9	55.4	54.9	54.9	54.7	54.5	54.6	54.5	54.5	54.5	54.5	54.5	54.3	55.61
24	54.2	54.2	54.2	54.1	54.2	54.3	54.3	54.4	54.5	54.6	54.8	54.7	54.6	54.6	54.6	54.7	54.8	54.9	55.0	55.0	54.9	54.8	54.7	54.4	55.56
25	54.1	53.9	53.6	53.6	52.8	52.4	52.1	51.6	51.5	51.5	51.0	50.2	49.5	48.7	48.4	47.9	47.6	47.7	47.5	47.0	46.2	45.3	45.7	46.8	49.84
26	46.5	47.2	47.4	47.1	47.1	47.2	47.8	48.3	48.6	48.9	49.1	49.2	49.7	50.3	50.7	51.5	52.0	52.3	53.0	53.4	54.1	54.4	54.7	54.7	50.22
27	54.6	54.3	54.1	53.9	53.7	53.6	53.6	53.2	52.7	52.4	52.8	51.6	51.0	50.8	50.5	49.9	49.7	49.3	49.1	48.9	48.7	48.6	48.1	47.5	51.34
28	46.5	46.0	45.6	45.8	45.0	44.8	44.6	44.5	44.5	44.6	44.4	44.1	43.6	43.5	43.4	43.5	43.4	43.7	44.0	44.0	44.1	44.0	43.9	43.6	44.35
29	43.4	43.4	43.4	43.5	43.6	43.9	44.2	44.6	45.1	45.3	45.6	45.7	45.4	45.4	45.8	46.0	46.3	46.2	46.4	46.8	47.7	48.4	48.9	49.2	45.59
30	49.4	49.7	49.9	50.1	50.3	50.7	51.2	51.5	52.0	52.1	52.0	52.0	52.0	52.3	52.5	52.5	52.4	52.3	52.0	51.9	51.8	51.4	51.2	50.7	51.41
M.	57.88	57.23	57.18	57.05	56.92	56.86	56.97	57.03	57.17	57.28	57.24	57.13	56.98	56.89	56.94	57.00	57.10	57.11	57.15	57.16	57.22	57.18	57.15	57.05	57.11

Dezember 1925. (500 mm +). Säntis.

Tag	1³⁰	2³⁰	3³⁰	4³⁰	5³⁰	6³⁰	7³⁰	8³⁰	9³⁰	10³⁰	11³⁰	12³⁰	13³⁰	14³⁰	15³⁰	16³⁰	17³⁰	18³⁰	19³⁰	20³⁰	21³⁰	22³⁰	23³⁰	0³⁰	Tages-mittel
1	50.2	50.0	49.9	50.0	50.4	50.8	51.7	51.9	51.7	52.0	52.0	51.7	51.8	51.5	51.3	51.3	51.4	51.6	51.7	51.9	52.2	52.3	52.7	52.6	51.44
2	53.1	53.2	53.4	53.5	53.5	54.0	54.3	54.3	54.7	55.2	54.9	54.9	54.9	54.9	54.9	55.0	55.1	55.2	55.2	55.0	54.9	54.6	54.6	54.5	54.49
3	54.4	54.4	54.3	54.2	54.1	54.1	54.1	54.2	54.5	54.8	54.8	54.8	54.8	54.9	55.0	55.6	55.6	55.9	56.3	56.8	57.1	57.2	57.4	57.4	55.28
4	57.4	57.5	57.7	57.9	58.1	58.5	58.9	60.0	60.5	60.9	60.9	60.9	60.9	61.2	61.5	61.9	62.2	62.3	62.5	62.6	62.8	63.0	63.2	63.3	60.69
5	63.4	63.8	63.9	64.0	64.2	64.5	65.2	65.5	65.7	65.9	66.0	65.9	65.9	66.1	66.5	66.5	66.6	66.7	66.9	67.0	67.0	66.8	66.9	66.9	65.74
6	66.8	66.8	66.7	66.4	66.3	66.2	66.2	66.1	66.3	66.5	66.4	66.2	66.0	65.8	65.7	65.5	65.5	65.5	65.6	65.6	65.5	65.4	65.3	65.2	65.98
7	65.0	64.8	64.7	64.5	64.3	64.2	64.2	64.5	64.7	64.9	64.8	64.7	64.4	64.3	64.2	64.0	64.1	64.2	64.3	64.3	64.3	64.3	64.2	64.0	64.41
8	63.8	63.7	63.5	63.3	63.0	62.8	62.6	62.4	62.3	62.2	62.0	61.6	61.1	60.6	60.3	59.9	59.7	59.6	59.6	59.5	59.5	59.3	59.3	59.1	61.28
9	59.0	59.0	59.0	58.9	58.8	58.8	58.6	58.8	58.9	59.1	58.9	59.0	58.8	58.8	58.8	58.8	59.0	58.9	59.0	58.9	58.7	58.7	58.6	58.2	58.83
10	58.1	57.8	57.5	57.2	56.8	56.5	56.3	56.2	56.2	56.4	56.0	55.4	55.0	54.7	54.0	55.0	55.0	55.4	55.9	55.9	55.7	55.7	55.7	55.5	56.00
11	55.5	55.4	55.4	55.3	55.2	55.2	55.2	55.0	55.0	54.9	54.8	54.7	54.1	54.1	54.3	54.1	54.0	54.1	54.0	53.9	53.7	53.7	53.6	53.2	54.52
12	53.0	52.9	52.9	52.6	52.4	52.4	52.2	52.0	52.1	52.4	52.5	52.4	52.3	52.5	52.7	53.0	53.3	53.4	53.7	53.8	53.9	54.0	54.0	53.9	52.93
13	53.7	53.6	53.6	53.5	53.5	53.5	53.4	53.4	53.5	53.5	53.6	53.2	52.9	52.8	52.7	52.7	52.7	52.8	52.7	52.6	52.6	52.5	52.4	52.3	53.08
14	52.0	51.9	51.7	51.4	51.2	51.1	51.0	51.0	51.0	50.9	50.8	50.6	50.7	50.8	50.8	50.7	50.7	50.8	51.1	51.2	51.5	51.6	51.5	51.4	51.14
15	51.3	51.3	51.3	51.0	51.1	51.1	51.0	51.3	51.6	51.9	52.0	52.0	51.9	52.0	52.1	52.3	52.4	52.9	53.3	53.7	54.1	54.4	54.5	54.5	52.29
16	54.6	54.7	54.8	54.9	55.0	55.1	55.7	55.9	56.4	56.7	56.7	56.7	56.8	57.2	57.3	57.4	57.5	58.0	58.3	58.4	58.5	58.6	58.7	58.6	56.78
17	58.9	59.0	59.1	59.3	59.4	59.7	60.0	60.3	60.5	60.9	61.0	60.8	60.7	60.6	60.7	61.0	61.0	61.1	61.5	61.6	61.7	61.9	52.0	61.9	60.61
18	61.8	61.8	61.7	61.5	61.5	61.5	61.6	61.7	62.0	62.2	62.1	62.0	61.6	61.3	60.9	60.6	60.4	60.2	60.0	59.9	59.7	59.5	59.4	59.3	61.01
19	59.0	58.5	57.8	57.2	57.0	57.0	56.7	56.1	55.9	55.8	55.4	55.1	54.6	54.3	53.9	53.5	53.3	52.6	52.1	51.7	51.4	51.2	50.9	50.5	54.64
20	49.7	49.2	48.5	48.2	47.8	47.3	46.8	46.4	46.3	46.3	46.0	45.2	44.4	44.2	44.3	44.8	44.7	44.4	44.4	44.4	44.4	44.5	44.5	44.5	45.88
21	44.1	44.3	44.3	44.3	44.5	44.9	45.4	45.4	45.6	46.4	46.5	46.7	46.7	47.2	47.2	47.6	48.3	48.3	49.1	49.3	49.6	50.3	50.7	51.1	47.01
22	51.3	51.3	51.1	50.7	49.9	49.1	49.0	49.1	48.5	47.9	48.5	48.6	48.5	48.6	49.1	49.2	49.3	49.4	49.6	44.6	49.1	48.7	49.2	49.2	49.35
23	48.9	47.3	46.7	46.6	46.6	47.3	48.4	49.0	49.4	49.5	49.7	49.8	50.0	50.2	51.0	52.6	53.9	54.6	55.5	55.9	55.8	56.0	56.0	56.0	51.11
24	56.0	55.5	55.3	55.3	55.3	55.4	55.7	55.5	55.3	55.1	54.7	54.3	54.1	54.0	54.0	54.3	54.8	54.7	55.2	55.6	55.9	55.8	55.9	56.1	55.14
25	56.1	56.0	56.0	55.9	55.8	55.5	55.1	54.9	54.9	54.3	53.2	52.7	52.3	50.8	51.4	51.0	51.5	51.9	52.1	52.0	52.3	52.5	52.8	52.4	53.45
26	52.6	53.3	53.5	54.1	54.7	54.6	55.0	55.5	55.9	56.3	56.0	55.3	54.4	54.4	55.3	57.7	58.3	58.4	58.9	59.3	59.7	60.0	60.2	59.9	56.41
27	60.1	60.3	60.2	59.5	59.5	59.2	59.2	59.2	59.2	59.3	58.7	58.5	58.2	57.6	57.3	56.9	57.0	56.8	56.3	56.1	55.8	54.9	54.6	54.8	57.86
28	54.1	54.0	54.0	54.0	54.4	53.9	54.6	55.5	55.7	56.4	56.8	56.7	56.7	57.0	57.1	57.5	58.0	58.0	57.9	57.8	57.3	57.0	57.6	57.5	56.25
29	57.7	57.8	57.7	57.3	57.0	57.9	58.4	59.4	60.1	60.5	60.8	61.0	61.0	61.0	61.3	61.4	61.6	61.5	61.6	62.1	62.3	62.5	62.9	63.0	60.38
30	62.9	63.0	63.1	62.5	62.7	62.4	62.5	62.4	62.6	62.8	62.3	61.6	61.3	61.0	61.0	60.8	61.0	60.8	61.0	60.9	59.8	59.9	59.7	59.3	61.55
31	58.3	59.0	58.9	58.2	57.9	58.3	58.1	59.1	59.7	59.8	59.1	59.5	60.2	59.7	60.0	60.2	60.4	60.9	60.8	61.0	61.4	61.7	51.8	61.3	59.82
M.	56.22	56.16	56.07	55.93	55.87	55.90	56.04	56.19	56.34	56.52	56.38	56.21	56.03	55.94	56.04	56.22	56.38	56.48	56.65	56.78	56.72	56.74	56.78	56.70	56.30

1925. **Tägliche Maxima und Minima der Barometerstände.** Säntis.

Tag	Januar		Februar		März		April		Mai		Juni		Juli		August		September		Oktober		November		Dezember	
	Max.	Min.	Max.	Min.	Max.	Min.	Max.	Min.	Max.	Min.	Max.	Min.	Max.	Min.	Max.	Min.	Max.	Min.	Max.	Min.	Max.	Min.	Max.	Min.
1	62.6	**59.6**	62.5	59.1	51.7	**50.2**	62.1	61.1	57.1	**53.4**	70.3	67.9	64.7	62.3	63.5	62.3	**70.9**	68.4	68.8	67.7	64.3	63.5	52.7	49.9
2	62.3	59.9	65.4	60.5	54.5	51.8	62.1	60.7	61.4	55.0	67.8	66.3	62.0	59.9	61.1	**56.8**	68.0	65.3	69.2	67.9	63.4	61.4	55.2	53.1
3	64.4	60.8	68.2	65.6	55.0	51.2	60.4	58.5	61.6	60.6	69.3	67.6	59.8	**58.3**	66.8	61.3	64.7	61.4	69.5	68.8	65.0	62.4	57.4	54.1
4	64.5	62.9	**69.4**	68.4	58.2	54.9	58.5	57.8	62.2	61.0	69.2	68.1	63.1	59.0	66.1	62.7	61.0	60.1	70.0	69.2	66.3	65.1	63.3	57.4
5	64.9	62.8	69.1	66.1	60.4	58.1	58.6	57.9	61.4	58.3	68.5	66.9	64.3	62.0	62.5	61.2	62.0	60.7	**70.4**	69.4	65.3	59.0	**67.0**	63.4
6	64.8	62.0	65.6	60.0	60.0	56.8	57.7	56.4	58.5	58.0	67.5	66.4	68.0	64.2	67.4	62.0	61.4	60.3	70.3	69.2	58.6	56.3	66.8	65.2
7	66.2	63.7	59.8	55.8	57.8	56.1	56.6	55.8	58.4	57.6	67.7	66.2	68.9	68.0	70.2	67.5	64.4	60.7	69.0	66.7	55.9	44.8	65.0	64.0
8	67.4	65.4	60.0	58.0	56.0	52.8	57.0	55.6	60.0	58.2	68.2	66.8	68.3	65.0	71.5	70.1	63.9	62.9	66.5	64.6	44.3	**42.3**	63.8	59.1
9	65.2	61.0	64.0	59.4	54.8	52.4	58.3	57.0	60.4	59.8	69.4	68.0	64.8	61.8	**72.0**	70.8	63.0	62.2	67.5	65.0	49.0	42.4	59.1	58.2
10	68.5	64.6	66.2	63.1	56.6	54.6	59.5	58.0	59.9	58.8	**70.4**	68.8	66.7	63.6	71.7	69.2	62.2	59.1	67.4	64.7	56.1	49.1	58.1	54.0
11	70.2	68.3	64.9	58.3	56.9	54.0	60.0	59.0	61.8	59.0	70.1	69.4	68.0	66.2	69.2	66.5	60.1	58.1	64.4	60.7	59.2	56.2	55.5	53.2
12	69.8	67.7	58.1	56.7	53.8	52.7	59.4	58.8	65.2	61.5	69.8	68.5	67.4	66.6	67.7	66.7	61.8	59.3	60.6	58.3	59.0	56.5	54.0	52.0
13	68.6	67.5	57.0	50.7	60.5	54.1	59.4	58.8	66.4	64.6	68.3	64.1	66.8	65.6	69.1	67.0	66.0	61.9	58.1	56.4	59.2	58.5	53.7	52.3
14	70.5	68.2	51.1	49.0	60.4	57.8	61.1	59.2	65.2	63.8	63.9	63.1	65.8	64.9	69.9	68.9	66.2	65.8	57.4	54.6	59.1	58.4	52.0	50.6
15	**73.7**	70.6	51.5	48.5	59.4	57.0	61.3	58.0	63.9	63.0	66.7	63.3	65.6	64.2	69.4	67.9	65.7	65.3	60.6	57.6	63.3	58.6	54.5	51.0
16	73.6	72.0	54.5	51.4	62.1	59.2	57.1	53.2	63.3	62.7	67.4	66.6	66.1	65.0	68.5	67.4	66.4	65.1	62.0	60.2	64.9	63.3	58.8	54.6
17	72.2	71.4	56.4	54.6	61.4	57.8	60.1	53.9	63.0	61.3	66.3	64.7	65.5	64.1	69.5	68.3	66.0	62.8	63.7	61.8	64.7	63.6	62.0	58.9
18	72.3	71.7	57.3	56.3	61.5	57.5	60.1	59.0	61.7	60.8	64.7	62.2	64.8	63.6	68.3	66.3	64.7	63.3	63.2	60.5	65.4	63.3	62.2	59.3
19	72.7	71.7	56.9	54.8	61.4	60.9	62.4	60.1	62.1	61.7	63.4	61.3	66.7	64.5	65.6	64.0	65.7	64.2	61.7	59.3	67.0	65.3	59.0	50.5
20	72.7	72.1	54.5	52.3	60.8	57.2	60.4	57.9	62.5	61.0	63.5	62.6	68.9	66.1	64.3	61.6	67.2	64.7	64.5	61.3	**67.6**	66.6	49.7	44.2
21	72.0	71.3	52.2	50.2	56.8	53.5	58.5	56.0	62.4	61.1	62.9	60.0	71.6	68.8	63.6	61.1	64.1	62.4	64.9	63.7	66.5	62.1	51.1	**44.1**
22	71.4	70.0	50.3	49.8	53.4	51.8	62.6	57.7	62.0	60.1	60.7	58.8	**71.7**	68.3	63.5	61.0	64.4	61.4	63.4	55.0	61.8	58.0	51.3	47.9
23	70.0	67.4	50.0	48.5	55.1	52.6	**62.7**	59.7	60.7	57.9	61.1	59.8	68.1	64.6	62.3	61.2	61.2	58.5	54.6	51.7	57.7	54.3	56.0	46.6
24	67.3	65.3	52.4	49.5	56.7	54.7	59.5	53.4	59.7	57.0	59.4	57.9	64.4	62.8	61.3	58.8	61.4	**57.0**	51.2	**49.6**	55.0	54.1	56.1	54.0
25	65.5	64.2	52.3	51.1	56.4	53.4	53.2	50.2	60.3	59.3	58.0	**57.1**	62.8	61.9	60.9	57.8	64.8	61.5	60.2	51.3	54.1	45.3	56.1	50.8
26	66.1	65.4	52.2	48.8	53.3	50.6	50.5	**49.0**	61.5	59.5	60.4	58.1	63.6	62.5	66.6	61.0	64.5	63.4	64.0	60.7	54.7	46.5	60.2	52.6
27	65.2	64.5	50.4	**48.4**	54.0	50.8	55.3	50.4	61.7	60.5	60.5	59.5	63.7	63.0	69.5	66.5	64.0	62.8	64.0	63.0	54.6	47.5	60.3	54.3
28	65.4	64.3	52.3	50.5	57.4	54.0	55.3	52.2	60.2	57.6	64.6	60.4	66.1	63.3	70.5	68.9	64.1	63.1	65.7	63.8	46.5	43.3	57.6	54.0
29	65.3	64.3			60.6	57.4	59.2	51.8	64.6	57.7	65.3	64.4	68.2	66.0	71.0	70.0	63.7	62.6	65.7	65.1	49.2	43.4	63.0	57.0
30	64.5	63.0			**62.6**	60.8	59.2	57.6	70.5	64.7	65.5	64.5	68.1	65.7	70.6	69.8	68.0	63.0	65.3	63.3	52.5	49.4	63.1	59.3
31	66.3	63.2			61.7	60.9			**71.5**	70.4			65.5	62.6	71.1	69.7			64.1	63.2			61.8	57.9
Mittl. Max.	67.94		58.02		57.78		58.94		62.29		65.69		66.13		67.27		64.38		64.13		59.01		58.27	
Mittl. Min.	66.03		55.19		55.08		56.49		60.19		63.98		63.99		64.98		62.24		61.75		55.35		54.31	
Differenz	1.91		2.83		2.70		2.45		2.10		1.71		2.14		2.29		2.14		2.38		3.66		3.96	
Abs. Max.	73.7		69.4		62.6		62.7		71.5		70.4		71.7		72.0		70.9		70.4		67.6		67.0	
Abs. Min.	59.6		48.4		50.2		49.0		53.4		57.1		58.3		56.8		57.0		49.6		42.3		44.1	
Differenz	14.1		21.0		12.4		13.7		18.1		13.3		13.4		15.2		13.9		20.8		25.3		22.9	

1925. **Uebersicht über den täglichen Gang des Luftdruckes.** Säntis.

Abweichungen vom Monatsmittel.

	Mittel 500 +	1^{30}	2^{30}	3^{30}	4^{30}	5^{30}	6^{30}	7^{30}	8^{30}	9^{30}	10^{30}	11^{30}	12^{30}	13^{30}	14^{30}	15^{30}	16^{30}	17^{30}	18^{30}	19^{30}	20^{30}	21^{30}	22^{30}	23^{30}	0^{30}	Amplitude
Januar	67.06	-.08	-.09	-.13	-.28	**-.34**	-.29	-.20	-.08	.11	**.26**	.23	.10	-.10	-.11	-.09	-.08	.02	.12	.12	.16	.20	.19	.18	.12	.60
Februar	56.61	**.33**	.19	.06	-.07	-.12	**-.20**	-.16	-.06	.01	.07	.05	-.01	-.01	-.10	-.16	-.18	-.17	-.03	.06	.08	.18	.15	.10	-.01	.53
März	56.38	-.03	-.17	-.33	-.44	**-.47**	-.45	-.35	-.25	-.11	.04	.07	.06	.06	.03	-.03	.09	.04	.14	.26	.34	.43	**.47**	.43	.36	.94
April	57.75	.00	-.19	-.29	-.39	**-.41**	-.36	-.31	-.25	-.10	.03	.12	.10	.13	.09	.06	.10	.14	.19	.23	.33	**.36**	.29	.22	.03	.77
Mai	61.25	-.20	-.35	-.44	-.52	**-.53**	-.46	-.36	-.25	-.13	-.01	.05	.07	.12	.12	.13	.17	.14	.13	.26	.38	.47	**.48**	.45	.35	1.01
Juni	64.82	.07	-.11	-.24	-.34	**-.39**	-.36	-.33	-.25	-.15	-.03	.06	.13	.19	.21	.19	.16	.12	.09	.13	.18	.24	**.26**	.20	.05	.65
Juli	65.08	-.01	-.15	-.27	-.34	**-.37**	-.35	-.28	-.14	-.07	.06	.10	.11	.14	.08	.11	.12	.08	.08	.09	.18	**.29**	.26	.17	.04	.66
August	66.16	-.16	-.24	-.34	-.41	**-.43**	-.39	-.35	-.23	-.14	-.03	.00	.07	.13	.16	.14	.17	.16	.14	.22	.29	**.42**	.39	.33	.21	.85
Septbr.	63.35	-.01	-.12	-.22	-.32	-.40	**-.42**	-.32	-.19	-.05	.09	.16	.17	.15	.12	.09	.03	.04	.06	.18	**.25**	.22	.20	.13	.04	.67
Oktbr.	63.00	.05	-.06	-.23	-.31	-.39	**-.42**	-.25	-.07	.07	.15	.16	.11	.05	-.02	-.06	-.08	-.01	.15	.24	.27	**.31**	.22	.13	.02	.73
Novbr.	57.11	**.27**	.22	.07	-.06	-.19	**-.25**	-.14	-.03	.06	.17	.13	.02	-.13	-.22	-.17	-.11	-.01	.00	.04	.05	.11	.07	.04	-.06	.52
Dezbr.	56.30	-.08	-.14	-.23	-.27	**-.43**	-.40	-.26	-.11	.04	.22	.08	-.09	-.27	-.36	-.26	.08	.08	.18	.35	.43	.42	.44	**.48**	.40	.91

Januar 1925. $h_a = 6.0^m$. **Stündliche Aufzeichnungen des Anemometers.**

Tag	Mittel	0^{30}–1^{30}	1^{30}–2^{30}	2^{30}–3^{30}	3^{30}–4^{30}	4^{30}–5^{30}	5^{30}–6^{30}	6^{30}–7^{30}	7^{30}–8^{30}	8^{30}–9^{30}	9^{30}–10^{30}	10^{30}–11^{30}	11^{30}–12^{30}
1	26.8	WSW 22	WSW 22	WSW 22	WSW 22	WSW 20	WSW 20	WSW 16	WSW 14	SW 18	SW 18	WSW 14	WSW 20
2	65.2	WSW 50	WSW 42	WSW 45	WSW 70	WSW 40	WSW 54	WSW 65	WSW 59	WSW 51	WSW 41	WSW 40	WSW 64
3	54.4	WSW 84	WSW 84	WSW 70	WSW 72	WSW 68	WSW 56	WSW 50	WSW 40	WSW 40	WSW 38	WSW 42	WSW 56
4	37.5	WSW 38	WSW 34	WSW 49	WSW 42	SW 38	WSW 40	SW 43	SW 27	SW 28	SW 19	SW 25	SW 31
5	30.9	WSW 38	WSW 48	WSW 66	WSW 62	WSW 58	WSW 48	WSW 42	WSW 36	WSW 32	WSW 30	WSW 22	WSW 22
6	12.8	WSW 17	WSW 11	WSW 13	WSW 15	WSW 15	WSW 19	WSW 20	WSW 18	WSW 26	WSW 16	WSW 17	WSW 15
7	6.0	NNW 0	WSW 0	WSW 0	WSW 0	WSW 0	WSW 0	WSW 3	WSW 5	WSW 0	WSW 0	WSW 0	WSW 0
8	19.8	N 6	NE 2	NE 3	NE 5	NE 0	NE 0	NE 14	NE 12	NE 15	ENE 22	E 18	NE 22
9	45.9	SW 52	SW 50	SW 42	SW 44	SW 48	SW 56	SW 44	SW 48	SW 50	SW 48	WSW 82	WSW 80
10	21.8	WSW 5	WSW 9	WSW 6	WSW 11	WSW 4	NW 0	NW 0	NW 4	NE 15	NE 20	NNE 21	NNE 25
11	15.0	SE 26	SE 21	SE 31	SE 22	SE 17	SE 27	SE 29	SSW 25	SSW 22	SSW 11	S 4	S 8
12	17.5	WNW 11	WNW 19	NW 20	NW 17	NW 12	NW 14	WSW 2	W 0	W 0	W 0	ENE 12	ENE 15
13	18.3	NE 25	NE 25	NE 18	NE 20	NE 23	NE 19	NE 15	NE 15	NE 14	NE 15	NE 13	NE 11
14	3.3	NE 20	NE 22	NE 18	NE 11	NE 2	NE 2	NE 0	ENE 0	ENE 1	ENE 1	ENE 2	ENE 0
15	18.7	WNW 0	WNW 0	WNW 0	WNW 0	WNW 0	WNW 12	WNW 6	WNW 0	WNW 0	WNW 0	S 0	SW 11
16	25.1	WSW 41	WSW 48	WSW 43	WSW 43	WSW 45	WSW 45	WSW 37	WSW 41	WSW 41	WSW 45	WSW 33	WSW 25
17	12.7	SSW 9	SSW 12	SSW 10	SSW 11	SSW 10	SSW 9	SSW 9	SSW 9	SSW 8	SSW 7	SSW 6	SSW 0
18	18.3	SW 26	SW 30	WSW 32	WSW 40	WSW 44	SW 42	SW 38	SW 28	SW 26	SW 18	SW 14	SW 11
19	16.1	NW 4	NW 2	NW 5	NW 5	NW 6	NW 14	NNE 12	NNE 12	NNE 13	NE 13	E 19	E 17
20	12.1	E 12	E 22	E 20	E 14	E 13	E 12	SE 10	SE 10	SE 9	SE 10	SSE 15	SSE 22
21	10.2	SE 2	SE 5	SE 2	SE 0	SE 0	SE 2	SW 10	SW 13	SW 18	SW 17	SW 10	SW 9
22	17.4	SSE 18	SSE 11	SSE 8	SSE 5	SSE 0	SSE 6	SSE 6	SSE 13	SSE 17	S 22	SSW 20	SSW 20
23	11.9	SW 10	S 15	S 6	S 0	S 0	S 3	S 0	SSW 4	SSW 3	SSW 0	SSW 5	SSW 5
24	9.0	SW 19	SW 8	SW 11	NW 28	NW 23	NW 17	NW 9	NW 9	SW 7	SW 4	SW 3	SW 6
25	11.1	SW 0	SW 0	SW 0	SW 0	SW 0	SW 2	SW 4	SW 2	SW 6	SW 8	SW 14	SW 15
26	18.0	SW 17	WSW 11	WSW 15	WSW 16	WSW 19	WSW 13	WSW 18	WSW 19	WSW 17	SW 15	SW 18	SW 15
27	20.5	SW 30	SW 32	SW 32	SW 26	WSW 24	SW 22	SW 18	SW 18	SW 14	SW 12	SSW 12	SSW 14
28	29.7	SW 23	SW 28	SW 43	SW 47	SW 48	SW 48	SW 38	SW 27	SW 28	SW 19	SW 24	SW 30
29	20.8	SW 18	SW 10	SSW 12	SSW 14	SSW 16	SSW 13	SSW 16	SSW 13	SSW 15	SSW 17	SW 22	SW 22
30	38.1	WSW 48	WSW 72	WSW 80	WSW 72	WSW 56	WSW 56	WSW 48	WSW 50	WSW 40	WSW 41	WSW 35	WSW 35
31	18.7	WSW 12	WSW 16	WSW 14	WSW 16	WSW 11	WSW 9	WSW 10	WSW 10	WSW 6	WSW 2	WSW 7	WSW 14

Februar.

Tag	Mittel	0^{30}–1^{30}	1^{30}–2^{30}	2^{30}–3^{30}	3^{30}–4^{30}	4^{30}–5^{30}	5^{30}–6^{30}	6^{30}–7^{30}	7^{30}–8^{30}	8^{30}–9^{30}	9^{30}–10^{30}	10^{30}–11^{30}	11^{30}–12^{30}
1	35.7	WSW 50	WSW 68	WSW 80	SW 88	SW 74	WSW 78	WSW 60	WSW 49	WSW 43	WSW 48	WSW 28	WSW 21
2	12.1	WSW 11	WSW 8	WSW 11	WSW 8	WSW 9	WSW 14	WSW 11	WSW 9	WSW 8	WSW 10	W 9	W 14
3	17.9	N 17	N 16	N 16	N 12	N 4	N 0	N 6	NW 8	NW 16	W 24	W 33	W 37
4	8.6	WNW 17	WNW 20	W 23	WNW 10	NW 13	WNW 6	WNW 11	WNW 11	NW 9	WSW 5	WNW 13	WNW 9
5	13.7	WNW 0	WNW 0	WNW 0	WNW 0	WNW 0	WNW 2	WNW 2	WNW 15	WNW 15	W 11	WSW 5	SW 10
6	41.5	WSW 44	WSW 56	WSW 60	WSW 64	WSW 56	WSW 60	WSW 50	WSW 47	WSW 51	WSW 46	WSW 42	WSW 43
7	27.8	SW 44	SW 35	SW 23	SSW 28	SSW 21	SSW 27	SSW 26	SSW 29	SSW 27	SSW 28	WSW 30	WSW 22
8	35.2	WSW 6	WSW 8	WSW 8	WSW 8	WSW 8	WSW 9	WSW 9	WSW 7	WSW 4	WSW 6	SW 26	SW 38
9	37.5	WSW 37	WSW 46	WSW 35	WSW 40	WSW 46	WSW 48	WSW 42	WSW 33	WSW 37	WSW 36	WSW 34	WSW 48
10	46.5	WSW 64	WSW 72	WSW 84	WSW 64	WSW 44	WSW 38	WSW 38	WSW 40	WSW 44	WSW 56	WSW 48	WSW 62
11	33.6	SSW 29	SSW 28	SW 26	SW 22	SW 23	SW 19	SW 24	SSW 12	SSW 9	SSW 29	SSW 37	S 32
12	42.2	SSW 45	SSW 45	SSW 45	SSW 45	SSW 45	SSW 45	SSW 45	SSW 52	SSW 50	SSW 54	SSW 44	SSW 44
13	33.0	SSW 23	SSW 21	SSW 23	SSW 26	SSW 34	SSW 46	SSW 36	SSW 40	SSW 46	SSW 46	SSW 38	SSW 32
14	51.5	SSW 46	SSW 53	SSW 57	SSW 44	S 46	S 43	S 65	S 70	S 60	S 58	S 42	S 41
15	62.9	S 68	S 82	S 80	S 90	S 86	S 98	S 96	S 94	S 94	S 132	S 126	S 114
16	1.5	S 20	SSW 11	SSW 6	SW 0	SW 0	SW 0	W 0	SSW 0	SSW 0	SSW 0	SSW 0	SSW 0
17	10.7	SSW 0	SSW 0	SSW 0	SSW 1	SSW 0	SSW 0	SW 0	SW 0	SW 0	SW 0	SW 10	SW 7
18	13.5	WSW 20	WSW 20	WSW 20	WSW 20	WSW 20	WSW 20	WSW 20	WSW 20	WSW 20	WSW 20	SW 30	SW 30
19	10.3	WSW 0	WSW 0	WSW 0	WSW 0	WSW 0	WSW 0	WSW 4	WSW 17	WSW 14	SW 20	SW 20	SW 0
20	9.8	SW 15	SW 15	SW 15	SW 15	SW 15	SW 15	SW 15	SW 8	SW 3	SW 1	WSW 11	WSW 21
21	1.0	WSW 0	WSW 0	SE 0	SE 0	SE 0	SE 0	SE 0	ESE 0	E 0	E 1	ENE 2	E 2
22	3.8	ENE 3	NE 1	NE 3	NE 1	NE 1	N 1	N 5	N 8	N 6	N 1	N 11	N 8
23	7.6	WSW 0	WSW 2	WSW 1	WSW 2	WSW 1	WSW 0	WSW 0	WSW 2	S 13	S 17	SSW 26	SW 15
24	18.3	SW 0	SW 0	SW 0	SW 0	SW 3	SW 0	WSW 9	WSW 32	WSW 23	WSW 21	WSW 18	SW 10
25	18.6	WSW 37	WSW 51	WSW 27	WSW 43	WSW 12	WSW 7	SW 16	SW 16	S 19	S 18	SSW 14	SSW 20
26	21.5	WSW 2	WSW 9	SW 7	SW 9	SW 20	SW 1	SW 17	SW 22	SW 25	SW 27	SSW 22	SSW 28
27	21.2	SW 23	SW 23	SSW 23	SSW 23	SSW 23	SW 23	SSW 23	SW 31	SW 26	SW 18	SW 15	WSW 15
28	16.6	SW 11	SW 11	SW 6	SSW 10	SSW 12	SSW 12	SSW 9	SSW 10	SSW 8	SSW 5	SSW 5	SSW 10

Windrichtung und Geschwindigkeit (Kilometer pro Stunde). **Januar.** **Säntis.**

Tag	12^{30}-13^{30}	13^{30}–14^{30}	14^{30}–15^{30}	15^{30}–16^{30}	16^{30}–17^{30}	17^{30}–18^{30}	18^{30}–19^{30}	19^{30}–20^{30}	20^{30}–21^{30}	21^{30}–22^{30}	22^{30}–23^{30}	23^{30}-0^{30}	Summe
1	WSW 17	WSW 17	WSW 19	WSW 15	WSW 22	WSW 38	WSW 36	WSW 38	WSW 46	WSW 52	WSW 58	WSW 57	643
2	WSW 56	SW 70	SW 72	WSW 88	WSW 86	WSW 74	WSW 80	WSW 90	WSW 90	WSW 80	WSW 72	WSW 86	1565
3	WSW 58	WSW 61	WSW 55	WSW 50	WSW 40	WSW 50	WSW 50	WSW 55	WSW 55	WSW 44	WSW 42	WSW 46	1306
4	SW 35	SW 28	SW 34	SW 52	SW 52	SW 38	SW 36	SW 42	SW 42	SW 50	SW 40	SW 36	899
5	WSW 30	WSW 22	WSW 24	WSW 26	WSW 16	WSW 20	WSW 20	WSW 17	WSW 19	WSW 16	WSW 17	WSW 11	742
6	WSW 17	WSW 20	WSW 17	WNW 12	WNW 12	WNW 11	WNW 9	W 5	WNW 0	WNW 0	WNW 2	WNW 0	307
7	WSW 0	WSW 0	NW 13	NW 14	N 10	N 12	N 26	N 18	N 18	N 10	N 9	N 7	145
8	E 20	E 28	SE 10	SE 10	SE 16	SE 12	SW 10	SW 34	SW 44	SW 56	SW 60	SW 56	475
9	WSW 88	WSW 72	WSW 68	WSW 64	WSW 36	WSW 40	WSW 18	WSW 22	WSW 10	WSW 14	WSW 14	WSW 12	1102
10	NNE 20	NNE 28	NNE 30	NNE 42	NNE 44	NNE 42	E 44	E 34	ENE 36	ENE 28	ENE 28	SE 28	524
11	SSW 5	SSW 7	SSW 12	SSW 8	S 9	S 10	S 14	S 11	S 10	S 11	S 8	WNW 12	360
12	ENE 15	ENE 12	ENE 20	ENE 20	ENE 32	ENE 26	ENE 36	ENE 21	NE 32	NE 31	NE 30	NE 14	421
13	NE 9	NE 13	NE 14	NE 16	NE 20	NE 28	NE 20	NE 22	NE 22	NE 23	NE 22	NE 17	439
14	ENE 0	ENE 0	ENE 0	ENE 0	ENE 0	NW 1	NW 0	NW 0	NW 0	NW 0	WNW 0	WNW 0	80
15	SW 22	WSW 28	WSW 27	SSW 32	WSW 40	WSW 43	WSW 34	WSW 42	WSW 38	WSW 36	WSW 36	WSW 41	448
16	WSW 22	WSW 20	WSW 14	W 15	W 9	W 2	WSW 1	WSW 3	SSE 6	SSE 9	SSE 7	S 7	602
17	SSW 1	SSW 5	SSW 6	SSW 7	SW 16	SW 19	SW 16	SW 20	SW 21	SW 29	WSW 32	WSW 32	304
18	SW 8	SW 11	WSW 16	WSW 12	WNW 17	NW 11	NW 10	NW 2	NW 1	NW 0	NW 0	NW 1	438
19	ESE 17	ESE 10	ESE 23	ESE 15	ESE 25	ESE 32	ESE 25	ESE 26	ESE 30	ESE 21	ENE 21	E 19	386
20	SSE 19	SSW 15	SSW 19	SSW 12	SSW 2	SSW 1	S 11	S 9	S 4	SE 10	SE 11	SE 8	290
21	SW 10	SW 9	SW 12	SW 17	SW 18	SW 18	SW 17	SW 15	SW 15	SW 10	SSW 8	SSE 8	245
22	S 21	S 26	S 26	SSW 32	SSW 24	S 22	S 26	S 25	SSW 25	SSW 18	SSW 14	SSW 12	417
23	SSW 6	SSW 7	SSW 9	SSW 15	WSW 26	W 15	W 18	WSW 32	WSW 30	WSW 30	WSW 23	SW 24	286
24	SW 9	SW 10	SW 12	SW 13	SW 10	SW 2	SW 4	SW 3	SW 1	SW 4	SW 1	SW 2	215
25	SW 23	SW 27	SW 24	SW 22	SW 14	SSW 10	SSW 13	S 13	SSW 17	SW 20	SW 17	SW 15	266
26	SW 16	SW 15	SW 15	SW 20	SW 16	SW 14	SW 12	SW 22	SW 26	SW 29	SW 25	SW 28	431
27	SW 14	SW 14	SSW 14	SSW 10	SSW 19	SW 21	SW 20	SW 28	SW 28	SW 25	SW 22	SW 24	493
28	WSW 30	WSW 40	WSW 42	WSW 40	SW 24	SW 20	WSW 15	WSW 21	WSW 21	SW 15	SW 19	SW 22	712
29	SW 24	SW 24	SW 22	SW 26	SW 27	SW 23	SW 26	SW 22	SW 24	WSW 24	WSW 28	WSW 40	498
30	WSW 30	WSW 29	WSW 20	WSW 27	WSW 23	WSW 30	WSW 24	WSW 28	WSW 20	WSW 18	WSW 20	WSW 12	914
31	WSW 18	WSW 22	WSW 30	WSW 31	WSW 39	SW 27	SW 22	SW 26	SW 20	SW 22	SW 28	SW 36	448

Februar.

Tag	12^{30}-13^{30}	13^{30}–14^{30}	14^{30}–15^{30}	15^{30}–16^{30}	16^{30}–17^{30}	17^{30}–18^{30}	18^{30}–19^{30}	19^{30}–20^{30}	20^{30}–21^{30}	21^{30}–22^{30}	22^{30}–23^{30}	23^{30}-0^{30}	Summe
1	WSW 21	WSW 16	WSW 15	WSW 15	SW 12	SW 16	SW 15	SW 13	SW 12	SW 11	SW 13	SW 11	857
2	W 10	W 8	WSW 14	WSW 15	WSW 12	W 9	W 11	W 14	W 14	W 17	W 23	W 21	290
3	WNW 21	WNW 19	WNW 22	WNW 28	NW 23	NW 23	NW 18	NW 14	NW 14	WNW 18	W 21	W 20	430
4	WNW 7	WNW 4	WNW 9	WNW 7	WNW 5	NW 7	NW 0	WNW 9	WNW 6	WNW 4	WNW 2	WNW 0	207
5	SW 7	SW 7	WSW 11	WSW 12	SW 13	SW 20	SW 23	SW 28	SW 37	WSW 32	WSW 38	WSW 42	330
6	SW 38	SW 34	SSW 24	SSW 19	SSW 21	SW 28	SW 24	SW 32	SW 30	SW 38	SW 42	SW 48	997
7	WSW 28	WSW 41	WSW 31	WSW 39	WSW 42	WSW 49	WSW 28	WSW 25	WSW 11	WSW 20	WSW 8	WSW 7	669
8	SW 42	WSW 39	WSW 56	WSW 70	WSW 72	WSW 72	WSW 76	WSW 84	WSW 54	WSW 50	WSW 48	WSW 44	844
9	WSW 37	WSW 35	WSW 28	WSW 26	WSW 22	WSW 30	WSW 23	WSW 31	WSW 24	WSW 50	WSW 50	WSW 62	900
10	WSW 52	WSW 54	WSW 48	WSW 42	WSW 52	WSW 48	SW 40	SW 44	SW 22	SW 23	SW 15	SSW 21	1115
11	S 41	SSW 40	SSW 37	SSW 41	SSW 30	SSW 46	SSW 50	SSW 51	SSW 46	SSW 45	SSW 45	SSW 45	807
12	SSW 50	SSW 43	SSW 47	SSW 52	SSW 54	SSW 44	SSW 28	SSW 24	SSW 30	SSW 29	SSW 29	SSW 23	1012
13	SSW 34	S 31	SSW 18	S 17	SSW 26	SSW 31	SSW 32	SSW 39	SSW 48	SSW 34	SSW 36	SSW 34	791
14	S 58	S 55	S 40	S 21	S 28	S 40	S 46	S 56	S 68	S 58	S 66	S 74	1235
15	S 85	S 23	SSW 16	SSW 14	SSW 32	SSW 64	SSW 46	SSW 8	SSW 1	S 11	S 12	S 38	1510
16	SSW 0	SSW 0	SSW 0	SSW 0	SSW 0	SSW 0	SSW 0	SSW 0	SSW 0	SSW 0	SSW 0	SSW 0	37
17	SW 14	SW 16	SW 20	SW 17	SW 17	SW 8	SW 28	SW 34	SW 24	WSW 20	WSW 20	WSW 20	256
18	SW 11	SW 0	SW 7	SW 14	SW 10	SW 8	SW 5	SW 4	SW 6	SW 0	WSW 0	WSW 0	325
19	SW 0	SW 18	SW 20	SW 16	SW 14	SW 15	SW 15	SW 15	SW 15	SW 15	SW 15	SW 15	248
20	WSW 16	WSW 7	WSW 16	WSW 10	WSW 11	WSW 10	WSW 8	WSW 6	WSW 1	WSW 0	WSW 0	WSW 0	234
21	SE 2	SE 1	SE 0	SE 1	SE 2	ESE 0	ESE 2	ENE 2	ENE 4	ENE 1	ENE 4	ENE 1	25
22	N 6	N 2	N 4	N 0	NNE 6	NNE 6	NNE 10	NNE 6	NNE 3	NNE 0	WSW 0	WSW 0	92
23	SW 14	SW 18	SW 13	SW 9	SW 6	SW 10	SW 6	SW 10	WSW 13	WSW 5	WSW 0	WSW 0	183
24	SW 8	SW 10	SW 14	SW 24	SW 24	SW 30	SW 42	SW 40	WSW 40	WSW 38	WSW 14	WSW 38	438
25	SSW 19	SSW 14	SSW 11	SSW 14	SSW 17	SW 17	SW 14	WSW 22	WSW 22	W 6	SW 11	SW 0	447
26	SSW 30	SSW 21	SSW 25	SSW 20	SSW 28	SSW 30	SSW 27	SW 35	SW 36	SW 24	SW 25	SW 25	515
27	WSW 27	SW 14	SW 12	SW 23	SW 20	SW 24	SW 25	SW 27	SW 22	SW 20	SW 19	SW 9	508
28	SSW 14	SSW 14	SSW 18	S 22	S 22	S 16	S 22	S 32	S 32	S 32	SSW 36	SSW 29	398

März 1925. $h_a = 6.0^m$. **Stündliche Aufzeichnungen des Anemometers.**

Tag	Mittel	0^{30}–1^{30}	1^{30}–2^{30}	2^{30}–3^{30}	3^{30}–4^{30}	4^{30}–5^{30}	5^{30}–6^{30}	6^{30}–7^{30}	7^{30}–8^{30}	8^{30}–9^{30}	9^{30}–10^{30}	10^{30}–11^{30}	11^{30}–12^{30}
1	13.5	SSW 18	SSW 15	SSW 16	SE 11	ESE 9	SE 21	SE 15	SE 4	SE 5	SE 9	SSW 1	SSW 6
2	18.5	WSW 19	WSW 19	WSW 9	WSW 18	WSW 15	WSW 14	WSW 10	SW 6	SW 2	SW 2	SE 13	SE 11
3	22.1	SE 14	SE 26	SE 26	SE 29	SE 28	SE 31	SE 31	S 18	S 21	S 27	S 24	S 37
4	3.0	NE 15	NE 14	NE 11	NE 6	NE 8	NE 5	NE 3	NE 5	N 2	N 0	SE 1	SE 1
5	7.3	ESE 0	ESE 0	ESE 0	ESE 0	ESE 0	ESE 0	NE 0	NE 9	NE 8	NE 5	NE 10	NE 15
6	31.6	WNW 12	WNW 23	WNW 25	WNW 32	WNW 33	W 33	W 29	W 27	W 27	W 36	W 37	W 34
7	19.1	SW 16	SW 17	SW 15	SW 16	SW 12	SW 11	SW 6	W 19	W 15	W 13	WSW 16	WSW 17
8	23.4	WSW 30	WSW 21	WSW 24	SW 22	SW 27	SW 26	SW 16	SSW 17	SSW 21	SSW 37	SSW 33	WSW 24
9	9.6	W 10	W 15	SW 7	SW 1	SW 2	WSW 0	WSW 2	WSW 3	WSW 9	WNW 11	WNW 10	WNW 12
10	21.3	WNW 11	WNW 12	W 15	W 12	W 14	W 13	W 22	W 22	W 30	W 33	W 25	WSW 36
11	7.6	W 7	WNW 8	WNW 9	WNW 5	WNW 4	WNW 5	WNW 3	WNW 9	WNW 9	WNW 4	W 8	W 8
12	5.0	W 13	W 10	W 13	W 14	WSW 12	WSW 10	WSW 3	WSW 0	WSW 0	WSW 0	NW 0	NW 0
13	5.6	NW 8	NW 13	NW 11	NW 12	NW 9	NW 12	NW 12	NW 5	NW 0	NW 0	NW 2	NW 0
14	33.1	WSW 10	WSW 17	WSW 20	WSW 21	WSW 28	WSW 48	WSW 49	WSW 50	WSW 55	W 59	W 50	W 60
15	14.1	WSW 12	WSW 19	WSW 21	WSW 17	WSW 18	WSW 26	W 26	W 29	W 29	W 32	N 18	N 21
16	5.3	NW 1	WNW 2	WNW 8	NW 10	WSW 4	WSW 1	WSW 0	WSW 0	WSW 0	WSW 0	WNW 5	WNW 8
17	11.7	SE 16	SE 15	SE 10	SE 11	SE 5	SE 8	SE 15	NE 10	NE 11	NE 13	NE 10	NNW 14
18	15.7	N 10	N 7	N 11	NE 10	NE 11	NE 17	NE 14	NE 10	NE 7	NE 7	NE 27	NE 15
19	15.6	NE 22	NE 16	NE 15	NE 16	NE 13	NE 20	NE 10	NE 18	NE 15	NE 15	NE 10	NE 12
20	10.8	NE 12	NE 16	NE 13	NE 16	NE 16	NE 14	NE 11	NE 11	NE 13	NE 18	NE 10	NE 11
21	32.3	WSW 22	WSW 26	WSW 30	WSW 44	WSW 42	WSW 47	WSW 47	WSW 44	WSW 36	WSW 30	WSW 29	WSW 21
22	6.7	WSW 9	WSW 5	WSW 1	WSW 0	WSW 0	WSW 0	WSW 0	WSW 3	WSW 6	WSW 11	ENE 10	ENE 10
23	16.9	S 14	S 13	S 11	S 10	S 10	S 7	SSE 4	SSE 6	SSE 13	SSE 21	SSE 24	S 22
24	26.1	SSW 34	SSW 30	SSW 35	SSW 33	SSW 39	SSW 30	SSW 42	S 35	S 34	S 33	SSW 11	SSW 29
25	18.0	SSW 0	SSW 0	SSW 19	SSW 28	SSW 1	SSW 12	SSW 0	SSW 23	SSW 24	SSW 26	SSW 27	SSW 23
26	12.8	N 27	N 22	N 24	N 19	N 16	N 22	N 15	N 13	N 10	N 14	SE 8	SE 7
27	22.0	SSW 20	SSW 20	SSW 20	SSW 20	SSW 20	SSW 20	SSW 20	SSW 20	SSW 20	SSW 20	SSW 20	SSW 32
28	20.2	SW 20	SW 20	SW 20	SW 20	SW 20	SW 20	SW 20	SW 21	SW 23	SW 16	SW 12	WSW 24
29	11.4	WNW 10	NW 9	NW 9	NW 6	NW 6	NW 9	WSW 10	WSW 8	WSW 9	WSW 0	WSW 1	WSW 3
30	3.4	WSW 14	WSW 10	WSW 8	W 5	NNW 6	NNW 3	NNW 2	NNW 6	NNW 2	NNW 1	N 5	N 2
31	16.0	SW 0	SW 0	SW 0	SW 0	SW 0	WSW 14	WSW 19	WSW 27	WSW 28	SW 34	SW 37	SW 37

April.

Tag	Mittel	0^{30}–1^{30}	1^{30}–2^{30}	2^{30}–3^{30}	3^{30}–4^{30}	4^{30}–5^{30}	5^{30}–6^{30}	6^{30}–7^{30}	7^{30}–8^{30}	8^{30}–9^{30}	9^{30}–10^{30}	10^{30}–11^{30}	11^{30}–12^{30}
1	14.8	SW 18	SW 12	SW 8	SW 16	SW 12	SW 13	SW 17	SW 11	SW 8	SW 17	SW 26	SW 20
2	11.1	SW 14	SW 17	SW 9	SW 5	SW 0	SW 0	SW 0	SW 1	SW 0	SW 0	SW 7	SW 19
3	9.3	S 18	S 19	S 13	S 8	S 6	S 4	S 7	S 18	S 13	S 12	S 18	S 14
4	2.8	SE 0	SE 1	SE 0	SE 2	SE 8	SE 16	SE 16	SE 8	SE 3	SE 2	SE 0	SE 5
5	10.0	S 0	S 0	S 0	S 0	S 0	S 0	S 1	S 1	S 1	S 1	SSE 8	S 11
6	16.8	SSW 21	SSW 27	SSW 25	SSW 26	SSW 26	SSW 17	S 18	S 13	S 13	S 18	S 14	S 17
7	12.1	SW 29	SSW 29	SSW 19	SSW 23	SSW 28	SSW 24	SSW 20	SSW 20	SSW 20	SSW 16	S 15	SE 13
8	7.7	S 0	S 0	S 0	S 0	ENE 1	ENE 15	ENE 14	ENE 16	ENE 10	ENE 10	ENE 9	ENE 9
9	12.4	N 6	N 8	N 4	N 5	N 4	N 4	N 1	NE 2	NE 6	ENE 3	ENE 6	S 10
10	4.5	WSW 23	SW 19	SW 14	SW 11	SW 6	S 4	S 15	S 8	S 4	S 0	ESE 0	ESE 0
11	1.7	NE 0	NE 0	NE 5	NE 1	NE 0	NE 0	NE 0	NE 0	NNE 5	E 7	NE 3	NE 7
12	1.0	SSE 0	S 0	S 0	S 0	S 0	S 0	S 1	S 0	S 0	S 0	S 0	SSW 1
13	2.9	S 0	SSE 0	SSE 0	SSE 0	SSE 0	SSE 0	E 0	E 0	E 0	E 0	NE 0	NE 0
14	16.1	NW 11	W 13	W 11	W 8	W 10	W 11	W 9	SW 10	SW 7	SW 12	SW 18	SW 18
15	22.6	WSW 16	WSW 11	WSW 12	WSW 15	WSW 16	WSW 14	WSW 12	WSW 18	WSW 29	WSW 28	WSW 29	WSW 29
16	24.5	SW 40	SW 41	SW 32	SW 27	SW 38	SW 36	SW 36	SW 38	SW 24	SW 11	SW 5	SW 10
17	8.9	SW 10	SW 11	SW 9	SW 7	SW 7	SW 9	SW 6	SW 8	SW 6	SW 8	SW 7	SW 7
18	32.7	SW 0	SW 0	SW 0	SW 0	SW 0	WSW 9	SW 22	SW 24	SW 34	SW 49	SW 47	SW 50
19	27.7	WSW 42	WSW 43	WSW 49	WSW 43	WSW 40	WSW 45	WSW 32	WSW 25	WSW 4	WSW 2	SSW 8	SSW 14
20	14.9	SW 18	SW 20	SSW 11	SSW 7	SSW 14	SSW 11	SW 17	SW 17	SSW 15	S 8	SSW 18	SSW 23
21	19.0	S 34	S 36	S 39	S 31	S 27	SSW 21	SSW 39	SSW 23	SSW 22	SSW 18	SSW 17	SSW 15
22	6.0	WSW 0	WSW 3	WSW 7	WNW 3	NNW 6	NNW 2	NW 3	NW 6	W 1	WSW 3	WSW 6	WSW 5
23	19.7	NE 26	NE 20	NE 13	N 5	NW 18	NW 17	NW 13	WNW 4	SW 10	SW 26	SW 32	SW 31
24	8.6	SW 33	SW 12	SW 0	SW 0	SW 0	SW 1	SE 3	SE 18	S 13	S 2	S 2	SE 4
25	2.9	NNW 11	NNW 6	NNW 6	NNW 3	NNW 0	NNW 0	NNW 1	NNW 0	NNW 0	NNW 0	N 0	W 0
26	2.1	N 1	N 4	N 2	N 0	N 0	N 0	N 0	N 0	N 0	N 0	NNW 0	NNW 0
27	4.5	WNW 0	WNW 0	N 2	N 0	NW 0	WNW 2	WNW 4	WNW 11	WNW 15	NW 16	NNW 9	NNW 9
28	27.4	W 5	W 1	W 2	W 2	NW 2	W 0	W 1	SSW 7	SSW 8	SSW 10	SSW 13	SSW 20
29	26.4	WSW 78	WSW 66	WSW 56	WSW 54	WSW 38	WSW 32	WSW 30	WSW 40	WSW 23	WSW 27	WSW 20	WSW 17
30	22.1	WSW 19	WSW 24	WSW 30	WSW 24	WSW 31	WSW 27	WSW 22	WSW 11	WSW 22	WSW 15	SSE 4	SSE 3

Windrichtung und Geschwindigkeit (Kilometer pro Stunde). **März.** Säntis.

Tag	12^{30}–13^{30}	13^{30}–14^{30}	14^{30}–15^{30}	15^{30}–16^{30}	16^{30}–17^{30}	17^{30}–18^{30}	18^{30}–19^{30}	19^{30}–20^{30}	20^{30}–21^{30}	21^{30}–22^{30}	22^{30}–23^{30}	23^{30}–0^{30}	Summe
1	SSW 3	SSW 2	SSW 10	SW 18	WSW 15	WSW 21	WSW 24	WSW 24	WSW 24	WSW 22	WSW 15	WSW 17	325
2	SE 17	SE 22	SE 23	SE 33	SE 28	SE 26	SE 34	SE 23	SE 31	SE 40	SE 20	SE 10	445
3	S 42	S 32	S 22	SSE 25	SSE 15	S 19	SE 12	SE 15	SE 20	SE 12	ESE 3	E 1	530
4	SE 0	SE 0	SE 0	SE 0	SE 0	SE 0	SE 0	SE 0	SE 0	SE 0	SE 0	SE 0	71
5	NE 15	NE 16	NE 12	NE 14	NE 11	NE 14	NE 9	NE 13	NE 11	NE 6	WNW 0	WNW 6	174
6	W 44	W 56	W 52	W 41	W 43	W 34	W 34	W 24	W 32	W 20	W 14	W 15	757
7	WSW 26	WSW 26	WSW 30	WSW 24	WSW 20	WSW 22	WSW 18	WSW 16	WSW 16	WSW 17	WSW 37	WSW 33	458
8	WSW 40	WSW 33	WSW 33	WSW 24	WSW 24	WSW 22	WSW 20	WSW 20	WSW 18	WSW 12	WSW 9	WSW 9	562
9	WNW 13	WNW 2	WNW 13	WNW 13	WNW 25	WNW 12	WNW 16	WNW 12	WNW 10	WNW 10	WNW 11	WNW 12	231
10	WSW 34	WSW 30	WSW 24	WSW 26	WSW 27	WSW 21	WSW 22	WSW 20	WSW 22	W 12	W 12	W 15	510
11	W 6	W 5	W 5	W 3	W 4	W 11	W 12	W 11	W 13	W 9	W 11	W 14	183
12	NW 0	NW 0	NW 0	NW 0	NW 0	NW 0	NW 5	NW 7	NW 8	NW 8	NW 7	NW 10	120
13	NW 0	NW 2	NW 2	NW 5	NW 5	WSW 7	WSW 5	WSW 5	WSW 4	WSW 3	WSW 5	WSW 7	134
14	WSW 34	WSW 32	WSW 38	WSW 40	WSW 28	WSW 40	WSW 27	WSW 25	WSW 22	WSW 13	WSW 15	WSW 15	796
15	N 17	N 11	N 8	N 7	N 9	N 5	N 4	N 3	N 3	NNW 0	NNW 2	NNW 1	338
16	WNW 7	WNW 11	WNW 8	WNW 4	WNW 4	WNW 3	WNW 5	WNW 4	WNW 6	SE 5	SE 9	SE 22	127
17	NNW 15	NNW 15	NNW 16	NNW 11	NW 14	NW 10	NW 9	NW 11	NW 8	NW 5	N 18	N 11	281
18	NE 25	NE 21	NE 15	NE 12	NE 19	NE 22	NE 16	NE 17	NE 22	NE 18	NE 14	NE 30	377
19	NE 22	NE 28	NE 20	NE 19	NE 16	NE 21	NE 14	NE 11	NE 11	NE 11	NE 11	NE 8	374
20	NE 14	NE 13	NE 11	NE 12	NE 8	NE 12	N 11	N 1	N 0	WSW 0	WSW 0	WSW 16	259
21	WSW 21	WSW 21	W 27	W 35	W 30	W 36	WSW 48	WSW 44	WSW 42	WSW 23	WSW 18	WSW 13	776
22	ENE 5	SSE 5	SSE 13	SSE 15	SSE 14	SSE 9	SSE 12	SSE 9	SSE 3	SSE 1	SSE 1	S 18	160
23	SSW 20	SSW 20	SSW 21	SSW 21	SSW 8	SSW 20	SSW 24	SSW 16	SSW 18	SSW 24	SSW 30	SSW 28	405
24	SSW 33	SSW 33	SSW 35	SSW 24	SSW 24	SSW 22	S 21	S 21	SSW 20	SSW 8	SSW 0	SSW 0	626
25	SSW 32	SSW 22	SSW 23	SSW 25	SSW 23	SSW 15	SSW 17	SSW 19	NE 22	NE 12	NE 18	NE 22	433
26	SE 9	SE 3	SE 3	SE 7	SSW 4	SSW 4	SSW 9	SSW 13	SSW 14	SSW 4	SSW 20	SSW 20	307
27	S 23	S 34	S 32	SSW 24	SSW 21	SSW 22	SSW 20	SSW 20	SSW 20	SW 20	SW 20	SW 20	528
28	WSW 34	WSW 32	WSW 38	W 35	WNW 25	WNW 18	NW 10	NW 14	NW 8	WNW 10	WNW 15	WNW 11	486
29	WSW 2	WSW 5	WSW 9	WSW 18	WSW 20	WSW 24	WSW 22	WSW 20	WSW 21	WSW 21	WSW 18	WSW 14	274
30	N 0	N 0	NNW 0	NNW 0	NNW 0	NNW 0	SW 9	SW 7	SW 0	SW 0	SW 0	SW 1	86
31	SW 31	SW 21	SW 7	SW 0	SW 19	SW 18	SW 20	SW 20	SW 12	SW 12	SW 15	SW 13	384

April.

Tag	12^{30}–13^{30}	13^{30}–14^{30}	14^{30}–15^{30}	15^{30}–16^{30}	16^{30}–17^{30}	17^{30}–18^{30}	18^{30}–19^{30}	19^{30}–20^{30}	20^{30}–21^{30}	21^{30}–22^{30}	22^{30}–23^{30}	23^{30}–0^{30}	Summe
1	SW 20	WSW 20	WSW 20	WSW 16	WSW 11	WSW 9	W 11	W 18	W 15	W 13	W 12	SW 13	356
2	SW 18	SW 19	SW 15	SW 27	SW 8	S 10	SW 12	SW 16	SW 20	SW 17	SW 14	SW 18	266
3	S 12	S 13	S 9	S 14	S 14	S 8	S 4	S 0	S 0	S 0	SSE 0	SSE 0	224
4	SE 4	SE 0	SE 0	SE 1	S 0	S 0	S 0	S 0	S 0	S 0	S 1	S 0	67
5	SSW 19	SSW 18	SSW 22	SSW 19	SSW 13	SSE 9	SSE 7	SE 18	SE 23	S 19	SSW 28	SSW 21	239
6	S 21	SSW 13	SSW 13	SSW 15	S 12	S 5	S 2	S 0	S 8	SSW 19	SSW 29	SSW 32	404
7	SE 10	SE 6	S 9	S 6	S 1	S 1	S 1	S 0	S 0	S 0	S 0	S 0	290
8	ENE 11	ENE 9	ENE 9	ENE 6	ENE 8	ENE 7	ENE 12	ENE 11	ENE 10	NE 7	NE 7	NE 4	185
9	SSW 15	SW 15	SSW 14	SW 20	SW 20	SW 17	WSW 19	WSW 18	WSW 28	WSW 26	WSW 28	WSW 18	297
10	S 0	S 0	ESE 0	ESE 0	ESE 0	E 0	NE 0	NE 0	NE 0	NE 3	NE 1	NE 0	108
11	NE 3	NE 1	NE 4	NE 2	NE 2	NE 0	NE 0	NE 0	NE 0	NE 0	SE 0	SSE 0	40
12	SSW 5	SSW 4	SSW 6	SSW 6	S 0	S 0	S 0	S 0	S 0	S 0	S 0	S 0	23
13	NE 0	SW 0	SW 0	NW 3	NW 14	NW 1	NW 0	NW 2	NW 3	NW 12	NW 17	NW 18	70
14	SW 30	SW 33	WSW 29	WSW 40	WSW 30	WSW 21	WSW 14	WSW 9	WSW 11	WSW 9	WSW 9	WSW 13	386
15	SW 34	SW 24	SW 27	SW 22	WSW 23	SW 25	SW 25	SW 29	SW 19	SW 27	SW 26	SW 33	543
16	SW 22	SW 6	SW 24	SW 30	SW 22	SW 14	SW 25	SW 27	SW 19	SW 18	SW 25	SW 19	589
17	SW 16	SW 10	SW 18	SW 20	SW 14	SW 14	SW 14	SW 8	SW 3	SW 2	SW 0	SW 0	214
18	WSW 54	SSW 58	WSW 48	WSW 44	SW 48	SW 40	SW 44	SW 52	SW 32	SW 44	SW 47	SW 38	784
19	SSW 16	SSW 30	SSW 30	SSW 32	SSW 22	SSW 18	SSW 24	SSW 20	SSW 24	SW 17	SW 33	SW 51	664
20	SSW 21	SSW 18	S 7	S 4	S 12	S 15	S 14	S 18	S 18	S 9	S 13	S 29	357
21	SSW 13	SSW 12	SSW 17	SW 22	WSW 19	WSW 14	WSW 9	WSW 12	WSW 5	WSW 0	WSW 8	WSW 4	457
22	W 1	W 8	W 6	SW 0	SW 0	SW 3	SW 13	NE 9	NE 10	NE 13	NE 12	NE 25	145
23	SW 26	SW 25	SW 22	SW 25	SW 20	S 22	S 20	S 14	SW 15	WSW 16	WSW 22	WSW 32	474
24	SE 0	S 1	S 2	S 2	S 0	W 7	WNW 16	WNW 19	NW 26	NW 19	NNW 12	NNW 15	207
25	W 0	NNW 9	NNW 4	NNW 1	NNW 1	NNW 5	NNW 7	NNW 3	NNW 9	N 4	N 0	N 0	70
26	WSW 1	SSW 0	SSW 5	SSW 0	SSW 0	WNW 0	WNW 3	WNW 18	WNW 8	WNW 6	WNW 2	WNW 0	50
27	NNW 9	NNW 4	NNW 3	NNW 4	NNW 0	NNW 1	NNW 1	WNW 0	WNW 0	WNW 6	WNW 8	WNW 5	109
28	SW 14	WSW 32	WSW 62	WSW 40	WSW 33	WSW 48	WSW 63	WSW 68	WSW 54	WSW 32	WSW 60	WSW 80	657
29	WSW 18	WSW 18	WSW 17	WSW 10	WSW 20	WSW 14	WSW 8	WSW 14	WSW 9	WSW 5	WSW 9	WSW 11	634
30	SSE 3	S 12	SW 34	SW 28	SW 33	WSW 36	WSW 41	SW 31	SW 30	SW 12	SW 20	SW 18	530

Mai 1925. $h_a = 6.0^m$. **Stündliche Aufzeichnungen des Anemometers.**

Tag	Mittel	0^{30}–1^{30}	1^{30}–2^{30}	2^{30}–3^{30}	3^{30}–4^{30}	4^{30}–5^{30}	5^{30}–6^{30}	6^{30}–7^{30}	7^{30}–8^{30}	8^{30}–9^{30}	9^{30}–10^{30}	10^{30}–11^{30}	11^{30}–12^{30}
1	35.2	SW 22	SW 21	SW 24	SW 27	SW 26	SW 31	SW 36	SW 19	W 29	W 42	WSW 42	WSW 56
2	6.2	WSW 20	WSW 24	WSW 18	WSW 12	WSW 12	WSW 6	WSW 3	WSW 0	WSW 5	WSW 8	WSW 9	WSW 7
3	6.2	NE 0	NE 0	NE 0	NE 0	NE 0	NE 0	NE 0	NE 0	NE 0	NE 0	NE 7	NE 13
4	28.7	WSW 18	WSW 26	WSW 32	WSW 44	WSW 44	WSW 46	WSW 54	WSW 41	SW 42	SW 35	SW 37	SW 34
5	8.7	SE 16	SE 19	SE 14	SE 13	SE 1	SE 0	SE 3	SE 1	SE 0	SE 0	S 11	S 12
6	2.3	S 13	S 20	S 8	S 5	S 1	S 6	SW 0	SSW 0	S 0	SSE 0	S 0	SE 0
7	6.4	WSW 2	WSW 0	WSW 0	WSW 10	SW 6	SW 1	SW 0	SW 0	ENE 0	ENE 0	SSE 1	SE 0
8	20.6	SW 28	SW 26	SW 26	SW 23	SW 18	SW 19	SW 10	SW 9	SW 11	SSW 22	SSW 18	SSW 19
9	14.8	SW 9	SW 8	SW 0	SW 5	SW 7	SW 9	SE 12	SE 14	SE 21	SE 25	SSE 4	SSW 12
10	11.1	SSE 17	SSE 14	SSE 18	SSE 13	SSE 9	SSE 10	SSE 12	SSE 10	SSE 16	SSE 15	SSE 19	SSE 8
11	3.7	N 14	N 13	N 15	N 14	N 19	N 11	N 1	N 0	N 0	N 1	N 0	N 0
12	6.8	N 0	N 0	N 0	N 0	N 0	N 0	NE 0	NE 0	NE 2	NE 2	NE 4	NE 2
13	14.1	NE 21	NE 26	NE 24	NE 28	NE 28	NE 16	NE 9	NE 12	NE 15	NE 10	NNE 5	NNE 12
14	10.8	NNE 5	NNE 2	NNE 10	NNE 17	NNE 13	NNE 18	NNE 20	NNE 6	NNE 8	NNE 18	NNE 12	NNE 14
15	7.7	SSW 12	SSW 13	SSW 13	SSW 21	SSW 23	SSW 18	SSW 16	SSW 7	SSW 2	SSW 1	NNW 3	NNW 1
16	7.3	SW 13	SW 22	SW 17	SW 13	SW 15	SW 15	SW 12	SW 3	SW 3	SW 9	SW 8	SW 7
17	9.5	NE 10	NE 10	NE 6	NE 3	NE 2	NE 8	NE 8	NE 12	NE 3	NE 1	WSW 2	WSW 5
18	9.7	SW 11	SW 13	SW 17	SE 13	SE 15	SE 18	SE 10	SE 12	SE 7	SE 8	SE 5	SE 6
19	6.5	SE 9	SE 5	SE 1	SE 13	SE 20	SE 12	SE 7	SE 0	SE 1	SE 6	SE 1	SE 0
20	10.9	SSE 8	SSE 6	SSE 5	SSE 1	SSE 9	SSE 11	SSE 13	SSE 11	SSE 8	SSE 6	SSE 13	SSE 16
21	8.3	NNW 5	NNW 17	NNW 11	NNW 11	NNW 11	W 11	W 5	W 1	W 0	W 0	SW 7	SW 10
22	13.5	W 0	W 16	W 14	W 12	W 10	W 8	S 2	S 0	S 2	SW 6	SW 8	SW 21
23	25.5	SSW 26	SSW 30	SSW 26	SSW 20	SSW 22	SSW 13	SSW 16	SSW 22	SSW 25	SSW 9	SW 12	SSW 22
24	20.4	W 42	W 27	W 24	W 23	W 11	W 26	W 12	SW 16	SW 24	SW 22	SW 20	SW 22
25	12.2	SSW 9	SSW 10	SSW 11	SSW 8	SSW 8	SSW 12	SSW 8	SSW 12	SSW 17	SSW 6	WSW 25	WSW 10
26	18.3	SSE 20	SSE 24	SSE 14	SSE 20	SSE 18	SSE 17	SE 9	SE 0	SE 8	SE 8	SE 8	W 9
27	13.8	WNW 15	WNW 14	WNW 12	WNW 12	WNW 12	WNW 9	WNW 15	WNW 13	WNW 9	WNW 1	WNW 1	WNW 2
28	24.5	WSW 28	WSW 21	WSW 19	WSW 16	WSW 26	WSW 30	SW 40	SW 42	SW 41	SW 29	SSW 28	SSW 19
29	7.2	SSW 21	SSW 15	SSW 9	SSW 11	SSW 27	SSW 21	SSW 6	S 11	S 7	S 10	S 6	S 9
30	17.5	SW 1	SW 20	SW 19	SW 14	SW 14	SW 18	SW 24	SSW 20	SSW 16	SSW 10	SSW 4	SSW 20
31	23.7	W 21	W 32	W 38	W 39	W 42	W 38	W 30	W 36	W 36	W 24	W 24	SW 20

Juni.

Tag	Mittel	0^{30}–1^{30}	1^{30}–2^{30}	2^{30}–3^{30}	3^{30}–4^{30}	4^{30}–5^{30}	5^{30}–6^{30}	6^{30}–7^{30}	7^{30}–8^{30}	8^{30}–9^{30}	9^{30}–10^{30}	10^{30}–11^{30}	11^{30}–12^{30}
1	10.4	SW 24	SW 24	SW 26	SW 24	SW 20	SW 16	SW 13	SW 2	SW 0	SW 0	SW 6	SW 10
2	12.2	W 15	W 13	W 12	W 15	W 6	W 7	W 5	W 5	W 8	W 10	W 10	W 12
3	7.3	SSE 16	SSE 15	SSE 14	SSE 16	SSE 19	SSE 11	SW 9	SW 12	S 10	S 9	SE 6	SE 8
4	7.3	S 0	S 0	S 0	S 1	S 6	S 9	S 7	S 2	S 0	S 0	W 0	W 0
5	9.8	W 4	W 7	W 14	W 15	W 13	W 11	W 16	SW 19	SW 13	SW 20	SW 14	SW 16
6	21.7	WSW 23	WSW 23	WSW 24	WSW 26	WSW 30	SW 26	SW 32	SW 34	SW 31	SW 27	SW 22	SW 20
7	6.8	WSW 7	WSW 13	WSW 10	WSW 20	WSW 16	WSW 10	W 5	W 6	W 3	W 0	W 2	W 4
8	16.3	WSW 2	WSW 16	WSW 12	WSW 18	WSW 12	WSW 20	WSW 14	SW 26	SW 12	SW 30	SW 24	SW 22
9	9.4	SW 15	SW 22	SW 17	W 21	W 20	WSW 15	WSW 5	WSW 1	WSW 1	WSW 0	WSW 2	W 3
10	8.4	NE 8	NE 14	NE 13	NE 12	NE 12	NE 7	NE 8	NE 9	NE 12	NE 15	ENE 9	ENE 6
11	5.8	NE 11	NE 10	NE 10	NE 11	NE 9	NE 7	NE 6	NE 6	NE 9	NE 8	NE 6	ENE 2
12	24.0	ENE 0	ENE 3	ENE 5	ENE 15	WSW 17	WSW 17	WSW 35	WSW 43	WSW 40	WSW 35	WSW 34	SW 24
13	20.0	W 21	W 23	W 19	W 18	W 12	W 20	W 28	W 24	W 18	W 7	W 11	N 22
14	18.2	SW 26	SW 30	WSW 28	WSW 20	WSW 20	WSW 16	WSW 14	WSW 12	WSW 16	WSW 16	WSW 17	WSW 13
15	16.8	W 14	W 14	W 14	WSW 17	WSW 20	WSW 18	WSW 19	SW 17	SW 22	SW 11	SW 16	SW 26
16	21.7	WNW 8	WNW 13	WNW 13	WNW 7	WNW 6	NE 8	NE 8	ENE 7	ENE 4	ENE 5	E 6	E 6
17	33.7	WSW 37	WSW 49	WSW 54	WSW 42	WSW 42	WSW 54	WSW 52	WSW 50	WSW 52	WSW 38	WSW 30	WSW 30
18	29.5	WSW 32	WSW 20	WSW 34	WSW 32	WSW 24	WSW 37	WSW 33	WSW 46	WSW 42	WSW 49	WSW 43	WSW 47
19	13.1	WNW 30	WNW 20	W 12	W 12	W 16	W 16	WSW 20	WSW 18	WSW 26	WSW 23	WSW 17	WSW 18
20	13.9	WSW 6	WSW 6	WSW 16	WSW 17	WSW 20	WSW 14	WSW 11	W 13	W 14	W 11	SW 14	SW 11
21	24.4	WSW 14	WSW 11	WSW 11	WSW 13	WSW 19	WSW 25	WSW 1	WSW 29	WSW 30	WSW 28	SW 29	SW 23
22	20.3	WSW 30	WSW 36	WSW 30	WSW 29	WSW 41	WSW 28	W 12	W 14	W 20	W 30	WSW 16	WSW 24
23	18.9	WSW 18	WSW 11	WSW 18	WSW 18	WSW 20	WSW 17	WSW 17	WSW 18	WSW 13	WSW 12	WSW 25	WSW 22
24	21.4	WNW 19	WNW 13	WNW 11	WNW 18	WNW 16	WNW 16	W 21	W 16	W 13	W 28	W 29	W 26
25	7.7	W 13	W 14	W 11	W 11	W 6	W 8	W 7	W 6	W 6	W 3	W 0	W 0
26	12.5	W 9	NW 12	NW 11	NW 15	NW 9	NW 14	WNW 7	NW 5	NW 12	WNW 12	W 8	W 11
27	7.2	W 8	W 16	W 15	W 13	W 11	W 8	W 4	W 14	W 10	W 1	W 0	W 1
28	4.1	W 0	W 1	NNE 1	NNE 5	NNE 0	NNE 2	NNE 2	NNE 2	NNE 4	NNE 4	NNE 5	NNE 7
29	6.2	N 0	N 2	N 0	N 1	N 0	N 0	N 0	N 3	N 7	N 6	N 8	N 8
30	10.6	NE 16	NE 26	NE 23	NE 24	NE 26	NE 23	NE 24	NE 18	NE 16	NE 11	NE 9	NE 6

Windrichtung und Geschwindigkeit (Kilometer pro Stunde). **Mai.** **Säntis.**

Tag	12^{30}–13^{30}	13^{30}–14^{30}	14^{30}–15^{30}	15^{30}–16^{30}	16^{30}–17^{30}	17^{30}–18^{30}	18^{30}–19^{30}	19^{30}–20^{30}	20^{30}–21^{30}	21^{30}–22^{30}	22^{30}–23^{30}	23^{30}–0^{30}	Summe
1	WSW 72	WSW 74	WSW 62	WSW 50	WSW 45	WSW 31	WSW 31	WSW 15	WSW 28	WSW 18	WSW 20	WSW 24	845
2	WSW 4	WSW 4	SW 2	SW 4	WSW 2	WSW 7	WSW 2	WSW 0	WSW 0	WSW 0	WSW 0	WSW 0	149
3	NE 13	NE 11	NE 13	NE 16	WSW 13	WSW 16	WSW 10	WSW 12	WSW 11	WSW 3	WSW 1	WSW 9	148
4	SW 37	SW 30	SW 31	SE 26	SE 29	SE 31	SE 24	SE 12	SE 8	SE 0	SE 0	SE 8	689
5	S 10	S 6	S 9	S 11	S 6	S 0	S 5	S 17	S 13	S 18	S 21	S 4	210
6	SE 0	SE 0	SE 1	ENE 0	ENE 0	ENE 0	ENE 0	NE 0	NE 0	NE 1	NE 0	NNE 0	55
7	S 1	S 4	S 16	S 12	S 13	S 7	SW 16	SW 9	SW 9	SW 16	SW 14	SW 16	153
8	SSW 18	SSW 15	SSW 15	SSW 19	SW 24	SW 30	SW 42	SW 30	SW 19	SW 19	SW 18	SW 16	494
9	SSW 13	SSW 8	SSW 11	SSE 7	SSE 17	SSE 24	SSW 18	SSW 20	SSW 26	SSE 33	SSE 31	SSE 21	355
10	S 4	S 7	S 5	NNW 7	NNW 9	NNW 8	NNW 16	N 10	N 12	N 7	N 9	N 12	267
11	N 0	N 0	N 0	N 0	N 0	N 0	N 0	N 0	N 1	N 0	N 0	N 0	89
12	NE 3	NE 8	NE 16	NE 17	NE 10	NE 13	NE 8	NE 10	NE 11	NE 16	NE 16	NE 25	163
13	NNE 12	NNE 13	NNE 12	NNE 10	NNE 8	NNE 11	NNE 12	NNE 13	NNE 13	NNE 12	NNE 6	NNE 10	338
14	SW 12	SW 11	SW 11	SW 12	SW 6	SW 8	SW 11	SSW 6	SSW 4	SSW 9	SSW 8	SSW 18	259
15	NNW 1	NNW 2	NNW 5	NNW 2	NNW 2	NNW 2	NNW 2	NNW 4	NNW 3	NNW 3	NNW 15	NNW 13	184
16	NE 13	NE 8	NE 4	NE 0	NE 0	NE 0	NE 0	NE 0	NE 0	NE 0	NE 3	NE 11	176
17	WSW 6	WSW 8	WSW 4	WSW 11	WSW 13	WSW 16	SE 16	SE 6	SE 14	SW 24	SW 22	SW 17	227
18	SE 4	SE 7	SE 5	SE 8	SE 3	SE 7	SE 8	SE 7	SE 12	SE 16	SE 14	SE 6	232
19	NNE 4	NNE 6	NNE 1	NNE 8	NNE 6	SSE 8	SSE 5	SSE 2	SSE 3	SSE 12	SSE 12	SSE 14	156
20	SSE 9	SSE 9	SSE 7	SSE 9	SSE 5	SSE 9	SSE 20	SSE 22	NNW 30	NNW 20	NNW 5	NNW 10	262
21	NW 7	NW 8	NW 5	NW 9	NW 7	NW 4	W 13	W 17	W 19	W 14	W 7	W 1	200
22	SW 15	SSW 20	SSW 19	SSW 18	SSW 18	SW 15	SW 20	SW 17	SSW 22	SSW 18	SSW 14	SSW 29	324
23	SSW 30	SSW 21	SW 36	SW 27	SW 26	SW 36	S 30	S 40	W 28	W 34	W 33	W 27	611
24	SW 27	SW 26	SW 16	SW 22	SW 22	SW 18	SW 15	SW 21	SW 18	SSW 12	SSW 12	SSW 11	489
25	S 9	S 14	S 17	SW 21	SW 21	SW 21	SW 12	SW 10	SW 5	SW 11	SSE 9	SSE 6	292
26	W 29	W 52	W 38	W 28	W 22	WNW 25	WNW 17	WNW 13	WNW 15	WNW 15	WNW 14	WNW 15	438
27	WNW 4	SW 4	SW 7	WSW 11	WSW 9	WSW 19	WSW 23	WSW 28	WSW 30	WSW 28	WSW 25	WSW 29	332
28	SSW 16	SSW 14	SSW 21	SSW 16	SSW 20	SSW 23	NW 20	NW 17	NW 20	NW 24	NW 28	NW 30	588
28	S 7	S 4	S 4	S 2	S 0	S 1	SW 0	SW 0	SW 1	SW 0	SW 0	SW 0	172
30	SSW 24	SSW 20	SSW 16	SSW 22	SSW 18	SSW 18	SSW 21	SSW 13	SSW 22	SSW 21	SSW 17	SSW 29	421
31	SW 20	S 20	S 20	S 19	S 13	S 10	S 17	S 14	S 15	S 19	S 11	S 11	569

Juni.

Tag	12^{30}–13^{30}	13^{30}–14^{30}	14^{30}–15^{30}	15^{30}–16^{30}	16^{30}–17^{30}	17^{30}–18^{30}	18^{30}–19^{30}	19^{30}–20^{30}	20^{30}–21^{30}	21^{30}–22^{30}	22^{30}–23^{30}	23^{30}–0^{30}	Summe
1	SW 5	SW 5	SW 8	SW 2	SW 10	W 6	W 2	W 0	W 7	W 6	W 19	W 14	249
2	W 12	W 12	W 8	SSW 10	SSW 12	SSW 12	W 17	W 14	W 17	SSE 22	SSE 18	SSE 20	292
3	SE 9	SE 9	SE 6	SE 3	SE 2	SE 0	S 0	S 1	S 0	S 0	S 0	S 0	175
4	W 2	W 5	W 10	W 17	W 20	W 16	W 16	W 17	WSW 18	WSW 13	WSW 8	WSW 8	175
5	SW 10	SW 10	SW 2	SW 2	SW 5	SW 6	SW 3	SW 6	WSW 5	WSW 0	WSW 9	WSW 14	234
6	SW 11	SW 13	SW 18	SW 18	WNW 19	WNW 19	WNW 21	WNW 18	WNW 20	WSW 15	WSW 16	WSW 16	522
7	W 10	W 4	W 8	W 6	SSW 4	SSW 6	SW 12	SW 6	SW 1	WSW 2	WSW 3	WSW 6	164
8	SW 22	SW 18	SW 22	SW 18	SW 12	SW 9	SW 16	SW 15	SW 18	SW 10	SW 12	SW 12	392
9	NW 7	WNW 5	N 8	N 11	NE 10	NE 9	NE 10	NE 10	NE 6	NE 8	NE 9	NE 10	225
10	ENE 3	ENE 6	ENE 4	NE 4	NW 2	NW 4	NNE 12	NNE 15	NE 5	NE 7	NE 5	NE 9	201
11	ENE 4	ENE 3	ENE 4	ENE 3	ENE 3	ENE 8	ENE 2	ENE 6	ENE 6	ENE 4	ENE 0	ENE 2	140
12	WSW 38	WSW 30	WSW 28	WSW 30	WSW 24	WSW 38	WSW 22	WSW 20	WSW 12	WSW 18	WSW 25	WSW 22	575
13	N 22	N 18	W 26	W 24	W 12	SW 22	SW 22	SW 29	WSW 25	WSW 15	SW 17	SW 24	479
14	WSW 26	WSW 26	WSW 26	WSW 26	WSW 13	WSW 19	WSW 19	WSW 13	W 8	W 6	W 13	W 14	437
15	SW 30	SW 25	SW 20	SW 20	SW 16	WSW 16	WSW 16	WSW 15	WSW 14	WSW 10	WSW 6	WSW 8	404
16	E 11	E 9	SW 13	SW 28	SW 34	SW 38	SW 58	SW 60	SW 52	WSW 42	WSW 39	WSW 47	522
17	WSW 40	WSW 33	WSW 27	WSW 26	WSW 24	WSW 20	WSW 13	WSW 17	WSW 18	WSW 22	WSW 13	WSW 25	808
18	WSW 44	W 48	W 32	W 26	W 16	W 18	WSW 16	W 8	WSW 23	WNW 12	WNW 14	WNW 12	708
19	WSW 12	WSW 9	WSW 9	WNW 6	WNW 6	NW 4	NW 5	WSW 6	W 5	W 15	W 7	W 3	315
20	SW 9	WSW 13	WSW 13	WSW 12	WSW 6	WSW 21	WSW 13	WSW 14	WSW 15	WSW 22	WSW 19	WSW 24	334
21	SW 15	SW 31	WSW 25	WSW 24	WSW 25	WSW 26	WSW 26	WSW 42	WSW 29	WSW 41	WSW 30	WSW 40	587
22	WSW 11	WSW 16	WSW 20	WSW 26	WSW 18	WSW 22	WSW 18	WSW 11	WSW 14	WSW 6	WSW 11	WSW 4	487
23	WSW 36	W 24	W 27	W 26	WNW 15	WNW 14	WNW 11	WNW 16	WNW 11	WNW 12	WNW 28	WNW 25	454
24	W 39	W 34	W 29	W 32	W 20	W 16	W 20	W 25	W 21	W 16	W 17	W 18	513
25	W 0	NW 3	NNW 1	NNW 8	NNW 12	NNW 8	NNW 9	NNW 5	NNW 8	W 0	W 18	W 18	185
26	W 2	W 4	W 6	W 19	W 23	W 23	W 17	W 20	W 28	W 14	W 11	W 9	301
27	W 8	W 9	W 8	WSW 10	WSW 12	WSW 2	W 12	W 8	W 0	W 2	W 0	W 0	172
28	NNE 6	NNE 6	NNE 6	NNE 6	NNE 7	NNE 7	NE 5	NE 3	N 6	N 5	N 6	N 3	99
29	N 9	N 8	N 8	N 4	NE 9	NE 9	NE 7	NE 11	NE 9	NE 13	NE 19	NE 8	149
30	NE 4	NE 5	NE 5	NE 2	NE 4	NE 5	NE 5	NE 3	NE 0	NNE 1	NNE 0	NNE 0	256

Juli 1925. $h_a = 6.0^m$. **Stündliche Aufzeichnungen des Anemometers.**

Tag	Mittel	0^{30}–1^{30}	1^{30}–2^{30}	2^{30}–3^{30}	3^{30}–4^{30}	4^{30}–5^{30}	5^{30}–6^{30}	6^{30}–7^{30}	7^{30}–8^{30}	8^{30}–9^{30}	9^{30}–10^{30}	10^{30}–11^{30}	11^{30}–12^{30}
1	7.3	NNE 0	W 5	W 0	WSW 0	WSW 11	WSW 11	WSW 10	WSW 9	WSW 11	WSW 6	WSW 4	SW 10
2	4.0	WSW 0	WSW 4	WSW 0	WSW 6	WSW 12	WSW 8	WSW 1	WSW 0	WSW 0	WSW 0	WSW 2	WSW 6
3	12.7	ENE 0	ENE 0	ENE 0	ENE 0	ESE 2	SE 13	SSE 8	SE 11	SE 14	SE 12	S 15	S 13
4	18.3	SE 10	SE 6	SE 4	SE 12	SE 18	SW 26	SW 34	SW 27	SW 15	SW 10	SSW 16	SSW 12
5	20.0	S 30	SSE 16	SSW 6	SSW 10	SSW 23	SSW 11	SSW 10	SSW 24	SW 8	WSW 12	WSW 7	WSW 31
6	24.5	WSW 22	WSW 28	WSW 34	WSW 13	WSW 28	WSW 18	WSW 23	WSW 19	WSW 33	WSW 12	WSW 28	WSW 32
7	14.4	W 12	W 14	W 14	W 11	W 2	W 8	W 7	W 23	W 12	W 27	W 7	W 0
8	10.8	W 12	W 27	W 26	W 1	WSW 19	WSW 28	W 23	WSW 24	WSW 19	WSW 12	WSW 8	SW 10
9	5.2	S 1	S 3	S 2	S 12	S 16	S 18	S 18	S 7	S 2	S 1	SSW 4	SW 0
10	14.3	N 16	N 10	N 12	N 16	N 16	N 10	N 7	N 9	N 8	N 9	N 11	N 12
11	10.4	NNE 14	NNE 16	NNE 12	NNE 14	NNE 18	NNE 12	NNE 9	N 6	N 1	N 2	N 2	N 4
12	7.2	N 10	N 10	N 10	N 13	N 15	N 13	NNE 15	NNE 9	NNE 2	NNE 6	N 2	N 6
13	11.1	NNW 3	NNW 6	NNW 5	NE 0	NE 4	NE 7	NE 7	NE 8	NE 7	NE 4	NE 2	NE 3
14	7.1	NE 16	NE 13	NE 19	NE 17	NE 17	NE 17	NE 19	NE 9	NE 5	NE 2	SE 4	SE 2
15	6.8	S 6	S 4	S 6	S 6	S 6	S 3	S 6	S 1	S 1	SE 13	SE 4	SE 2
16	12.7	NE 20	NE 24	NE 25	NE 24	NE 23	NE 24	NE 20	NE 11	NE 4	NE 0	NE 4	NE 3
17	5.0	NE 1	NE 0	NE 0	NE 3	NE 5	NE 2	NE 0	NE 1	NE 1	NE 1	NE 1	SE 5
18	3.7	SE 8	SE 8	SE 11	SE 1	SE 0	SE 0	SE 0	SE 0	SE 0	SE 4	S 7	S 7
19	11.1	WSW 5	WSW 13	WSW 13	WSW 13	WSW 18	S 23	S 13	S 5	S 5	S 1	S 5	S 7
20	12.8	SE 26	SE 22	SE 28	SW 27	SE 23	SE 16	SE 18	SE 14	SE 8	SE 3	SSW 6	SSW 7
21	3.0	WSW 0	WSW 0	WNW 5	WNW 5	WNW 9	WNW 1	WNW 3	WNW 8	WNW 1	WNW 1	WNW 2	WNW 3
22	13.0	WNW 3	WNW 3	WNW 10	WNW 3	WNW 4	WNW 1	W 3	W 4	W 0	W 2	W 0	W 5
23	29.6	SSW 32	SSW 32	SSW 44	SSW 41	SSW 35	SSW 35	SSW 46	SSW 33	SSW 37	SSW 24	SSW 23	SSW 23
24	11.5	W 18	W 14	W 20	W 12	W 11	W 13	W 11	W 8	W 6	W 9	WSW 10	WSW 11
25	37.5	WSW 25	WSW 19	WSW 15	WSW 17	WSW 14	WSW 18	WSW 24	WSW 34	WSW 25	WSW 21	WSW 20	WSW 28
26	36.6	WSW 67	WSW 68	WSW 50	WSW 50	WSW 52	WSW 48	WSW 55	WSW 51	WSW 46	WSW 38	SW 18	SW 30
27	30.5	WSW 36	WSW 46	WSW 40	SW 40	SW 28	WSW 24	WSW 19	SW 24	SW 9	SW 8	SW 6	SW 12
28	35.5	WSW 51	WSW 43	WSW 43	WSW 30	WSW 24	SW 16	SW 15	SW 17	SW 33	SW 32	SW 36	SW 38
29	43.9	SW 56	SW 62	SW 55	SW 42	SW 44	SW 40	SW 40	SW 38	SW 23	SW 37	SW 37	SW 31
30	41.5	SW 46	SW 50	SW 30	SW 36	SW 32	SW 36	SW 31	SW 27	SW 16	SW 27	SW 45	SW 44
31	55.9	WSW 50	WSW 51	WSW 54	WSW 54	SW 52	SW 50	WSW 44	WSW 45	WSW 41	WSW 48	WSW 51	WSW 39

August.

1	44.4	WSW 74	WSW 68	WSW 51	WSW 58	WSW 57	SW 46	SW 36	SW 37	SW 36	WSW 42	WSW 34	WSW 16
2	26.7	WSW 40	WSW 38	WSW 27	WSW 20	WSW 15	WSW 19	WSW 18	WSW 15	WSW 29	WSW 37	SW 45	SW 51
3	15.3	SW 16	WSW 10	WSW 10	WSW 7	WSW 0	WSW 0	WSW 0	WSW 0	WSW 0	WSW 7	WSW 15	WSW 15
4	35.1	WSW 31	WSW 49	WSW 40	WSW 42	WSW 40	WSW 41	WSW 44	WSW 44	WSW 54	WSW 55	WSW 48	SW 44
5	35.6	WSW 25	WSW 23	SW 39	SW 50	SW 50	SW 48	SW 47	SW 49	SW 33	WSW 31	SW 28	SW 34
6	35.0	WSW 51	WSW 38	WSW 39	WSW 43	WSW 40	WSW 50	WSW 45	WSW 47	WSW 42	WSW 33	WSW 31	WSW 38
7	16.5	W 16	W 14	W 20	W 20	W 23	WSW 17	WSW 16	WSW 14	WSW 14	WSW 11	WSW 10	WSW 10
8	34.7	WSW 26	WSW 44	WSW 42	WSW 48	WSW 50	SW 46	SW 38	SW 36	SW 34	SW 28	WSW 30	WSW 28
9	18.6	W 37	W 29	W 34	W 26	W 24	W 20	W 13	W 5	W 5	W 9	SW 16	SW 8
10	14.6	SW 27	SSW 23	SSW 20	SSW 16	SSW 14	SSW 21	SSW 18	S 13	S 11	S 8	S 11	S 9
11	24.2	SSW 27	SSW 24	SSW 22	SE 16	N 16	WSW 26	WSW 25	NNE 7	E 8	SSW 31	SW 30	SW 28
12	18.6	SW 42	SW 38	SW 17	SW 21	SW 19	SW 19	N 19	N 21	N 14	N 12	NNW 5	NNW 15
13	16.7	NE 23	NE 25	NE 26	NE 38	NE 33	NE 34	NE 26	NE 25	NE 25	NE 14	E 16	E 14
14	12.4	SE 14	SE 20	SE 16	SE 15	SE 11	SE 9	SE 3	SE 2	S 5	S 14	S 10	S 11
15	19.7	S 26	SW 20	SW 22	SW 27	SW 23	SW 20	SW 21	SW 17	SW 9	SW 7	SW 10	SW 10
16	27.0	W 24	W 27	W 26	W 30	W 34	WNW 28	WNW 31	WNW 27	WNW 27	WNW 26	WNW 25	WNW 22
17	21.5	WSW 29	WSW 16	WSW 20	WSW 24	WSW 25	WSW 24	WSW 19	WSW 12	WSW 19	WSW 17	W 15	W 13
18	35.1	SW 37	SW 41	SW 39	SW 44	SW 47	SW 42	SW 48	SW 52	SW 42	SW 46	SW 34	SW 30
19	41.4	SSW 31	SSW 38	SSW 39	SSW 41	SSW 28	SSW 28	SSW 16	SSW 17	SW 23	SW 18	WSW 40	WSW 48
20	18.9	SW 37	SW 37	SW 30	SW 23	SW 17	SW 10	SW 4	SW 10	SW 6	SW 5	S 6	S 7
21	27.6	WSW 38	WSW 42	WSW 40	WSW 42	WSW 30	WSW 40	WSW 35	WSW 35	WSW 33	WSW 37	WSW 36	WSW 34
22	27.6	WSW 28	WSW 36	WSW 34	WSW 21	SSE 14	SSE 21	SSE 18	SSW 28	SSW 33	SSW 27	SSW 29	SSW 28
23	26.5	WSW 48	WSW 36	WSW 35	SW 40	SW 40	SW 31	SW 25	SW 19	SW 13	SW 7	SW 12	SW 13
24	28.2	S 38	S 33	S 38	SSE 34	SE 38	S 32	S 20	SSW 21	SSW 25	WSW 29	WSW 25	WSW 21
25	20.9	WSW 15	WSW 15	SW 25	SW 18	SW 16	SW 12	SW 7	W 5	W 12	W 20	WSW 14	WSW 14
26	31.2	WSW 28	WSW 33	WSW 35	WSW 40	WSW 46	WSW 50	WSW 46	W 44	W 31	W 22	W 27	W 26
27	15.9	NW 24	NW 4	NW 0	NW 0	NW 0	NW 0	NW 0	W 15	W 11	W 7	W 4	W 7
28	29.0	WSW 36	WSW 30	WSW 36	WSW 22	WSW 31	WSW 30	WSW 29	WSW 26	WSW 28	WSW 36	WSW 40	WSW 36
29	26.2	W 15	W 20	W 14	W 19	W 16	W 11	W 13	W 13	W 18	W 11	SW 26	SW 18
30	29.5	WSW 44	WSW 38	WSW 44	WSW 42	WSW 36	WSW 36	WSW 36	WSW 30	WSW 20	WSW 20	W 30	W 26
31	21.2	WSW 32	WSW 30	WSW 27	WSW 32	WSW 26	W 26	W 22	W 20	W 17	W 14	SW 14	SW 11

Windrichtung und Geschwindigkeit (Kilometer pro Stunde). Juli. Säntis.

Tag	12^{30}–13^{30}	13^{30}–14^{30}	14^{30}–15^{30}	15^{30}–16^{30}	16^{30}–17^{30}	17^{30}–18^{30}	18^{30}–19^{30}	19^{30}–20^{30}	20^{30}–21^{30}	21^{30}–22^{30}	22^{30}–23^{30}	23^{30}–0^{30}	Summe
1	SSW 11	WSW 11	WSW 7	WSW 7	WSW 9	WSW 5	WSW 10	WSW 13	WSW 11	WSW 8	WSW 0	WSW 7	176
2	WSW 6	WSW 8	SSW 6	SSW 6	SSW 6	S 4	ENE 10	ENE 8	ENE 2	ENE 0	ENE 1	ENE 0	96
3	S 19	S 17	S 12	E 17	E 17	E 20	S 14	S 34	S 16	S 18	SE 16	SE 16	304
4	SSW 14	SSW 11	SSW 17	SSW 18	SSW 30	SSW 14	SSW 28	SSW 28	SSW 34	SSW 16	SSW 18	SSW 20	438
5	WSW 15	WSW 17	WSW 22	WSW 30	WSW 18	WSW 40	WSW 30	WSW 10	WSW 20	WSW 35	WSW 21	WSW 34	480
6	WSW 24	WSW 26	WSW 40	WSW 37	WSW 31	WSW 28	WSW 22	WSW 30	W 20	W 18	W 12	W 10	588
7	WSW 11	WSW 29	WSW 17	W 26	W 32	W 8	W 10	W 0	W 28	W 22	W 5	W 20	345
8	SW 4	SW 0	SW 1	SW 2	SW 7	SW 7	SW 7	SW 4	SW 11	S 5	S 0	S 1	258
9	WNW 0	WNW 0	WNW 0	WNW 0	NW 0	NW 0	NW 0	NW 0	N 0	N 9	N 13	N 14	124
10	N 7	N 14	N 21	N 20	N 20	N 20	N 18	N 18	N 16	NNE 18	NNE 17	NNE 18	343
11	N 5	NW 8	NW 7	NW 3	WNW 7	WNW 9	WNW 13	WNW 20	WNW 17	WNW 15	WNW 20	NW 15	249
12	N 7	N 6	N 9	N 1	N 3	NW 3	NW 6	NW 4	NW 7	NNW 7	NNW 2	NNW 6	172
13	NE 8	NE 10	NE 13	NE 17	NE 18	NE 15	NE 17	NE 20	NE 14	NE 24	NE 22	NE 22	266
14	SE 5	SE 3	SE 1	SE 0	SE 0	S 4	S 5	S 3	S 1	S 1	S 3	S 4	170
15	SE 4	SE 1	SE 1	SE 0	NE 2	NE 7	NE 17	NE 14	NE 16	NE 13	NE 17	NE 12	162
16	NE 7	NE 1	NE 2	NE 9	N 14	N 10	N 18	N 12	N 16	NE 13	NE 11	NE 10	305
17	SE 3	SE 4	SE 7	SE 5	SE 2	ENE 12	ENE 5	NE 11	NE 8	NE 12	NE 10	NE 12	121
18	S 6	S 4	S 2	S 5	S 1	S 6	S 6	S 8	W 3	WSW 1	WSW 0	WSW 0	88
19	ESE 9	ESE 9	ESE 6	ESE 4	ESE 4	SE 16	SE 18	SE 16	SE 14	SE 14	SE 16	SE 20	267
20	SSW 7	SSW 7	SSW 2	SW 8	SW 16	SW 27	SW 8	SW 5	SW 7	SW 13	SW 6	SW 4	308
21	W 4	W 2	W 1	W 2	W 2	W 2	W 2	W 2	W 1	WNW 7	WNW 8	WNW 2	73
22	W 9	W 12	W 13	SSW 17	SSW 27	SSW 27	SSW 27	SSW 25	SSW 34	SSW 20	SSW 29	SSW 34	312
23	WSW 5	WSW 39	WSW 56	WSW 38	W 24	W 28	W 26	W 20	WNW 18	WNW 14	W 17	W 20	710
24	WSW 12	WSW 10	WSW 4	WSW 6	WSW 6	WSW 6	WSW 7	WSW 11	WSW 16	WSW 14	WSW 24	WSW 18	277
25	WSW 42	WSW 42	WSW 42	WSW 46	WSW 48	WSW 56	WSW 58	WSW 60	WSW 58	WSW 56	WSW 64	WSW 67	899
26	SW 31	SW 29	SW 30	SW 18	SW 6	SW 12	WSW 14	WSW 16	WSW 24	WSW 43	WSW 41	WSW 42	879
27	SW 7	WSW 15	WSW 38	WSW 38	WSW 32	WSW 50	WSW 50	WSW 40	WSW 42	WSW 41	WSW 41	WSW 46	732
28	SW 42	SW 32	SW 21	SW 29	WSW 32	WSW 40	WSW 42	WSW 42	WSW 46	WSW 48	WSW 50	SW 51	853
29	SW 29	SW 32	SW 34	SW 35	SW 36	SW 58	SW 50	SW 58	SW 60	SW 52	SW 54	SW 50	1053
30	WSW 54	WSW 44	WSW 52	WSW 46	WSW 38	WSW 40	WSW 50	WSW 54	WSW 54	WSW 63	WSW 37	WSW 45	997
31	WSW 44	WSW 59	WSW 61	WSW 67	WSW 62	WSW 70	WSW 50	WSW 70	WSW 61	WSW 73	WSW 74	WSW 70	1340

August.

Tag	12^{30}–13^{30}	13^{30}–14^{30}	14^{30}–15^{30}	15^{30}–16^{30}	16^{30}–17^{30}	17^{30}–18^{30}	18^{30}–19^{30}	19^{30}–20^{30}	20^{30}–21^{30}	21^{30}–22^{30}	22^{30}–23^{30}	23^{30}–0^{30}	Summe
1	WSW 45	WSW 35	WSW 46	WSW 34	WSW 49	WSW 41	WSW 40	WSW 44	WSW 48	WSW 40	WSW 43	WSW 45	1065
2	SW 37	SW 28	SW 29	SW 32	SW 26	SW 28	SW 19	SW 22	SW 17	SW 21	SW 15	SW 14	642
3	WSW 19	WSW 19	WSW 14	WSW 12	WSW 6	WSW 8	WSW 20	WSW 30	WSW 40	WSW 32	WSW 40	WSW 48	368
4	SW 52	SW 46	SW 28	SW 28	SW 26	SW 10	SW 11	SSW 8	WSW 20	WSW 26	WSW 28	WSW 28	843
5	SW 32	SW 22	SW 20	WSW 37	WSW 29	WSW 46	WSW 34	WSW 33	WSW 31	WSW 26	WSW 38	WSW 51	856
6	WSW 38	WSW 28	WSW 28	WSW 30	WSW 13	WNW 26	WNW 34	WNW 36	W 40	W 30	W 24	W 17	841
7	WSW 9	WSW 12	WSW 9	SW 12	SW 13	SW 13	SW 14	SW 16	SW 18	SW 28	SW 28	SW 40	397
8	WSW 30	WSW 30	WSW 28	WSW 38	WSW 36	WSW 38	WSW 34	WSW 36	WSW 26	WSW 26	WSW 26	WSW 34	832
9	SW 14	SW 19	SW 19	SW 13	WSW 0	WSW 17	WSW 14	WSW 18	WSW 26	WSW 23	WSW 28	WSW 29	446
10	S 17	S 13	S 8	S 7	S 6	S 2	S 5	S 14	S 9	S 20	S 29	S 30	351
11	SW 8	SW 6	SW 30	SW 52	SW 28	SW 21	SW 10	SW 14	SW 18	SW 23	SW 67	SW 44	581
12	NNW 15	NNW 16	NNW 11	NNW 16	NNW 20	WNW 16	NE 11	NNE 15	NNE 20	NE 22	NE 21	NE 21	446
13	SSE 6	S 3	S 3	S 9	S 15	S 11	S 10	S 5	S 7	S 10	S 9	S 14	401
14	S 11	S 7	S 10	S 11	S 11	S 11	S 9	S 15	S 17	S 22	S 22	S 22	298
15	SW 16	SSW 19	WSW 22	WSW 17	WNW 25	WNW 16	WNW 22	WNW 20	WNW 20	WNW 24	W 28	W 31	472
16	WNW 31	WNW 27	WNW 19	W 20	W 25	W 22	W 28	W 27	W 32	W 35	W 30	W 25	648
17	W 10	W 17	W 9	W 24	SW 16	SW 18	SW 20	SW 28	SW 24	SW 34	SW 33	SW 39	515
18	SSW 21	SSW 23	WSW 24	WSW 20	WSW 40	WSW 36	WSW 38	WSW 35	WSW 31	WSW 27	SE 19	SSW 27	843
19	WSW 53	WSW 71	WSW 79	WSW 58	WSW 46	WSW 54	WSW 46	WSW 46	WSW 48	WSW 48	WSW 40	SW 38	994
20	S 8	S 10	WSW 4	WSW 13	WSW 39	WSW 20	WSW 22	WSW 28	WSW 20	WSW 34	WSW 32	WSW 32	454
21	S 26	S 21	S 20	S 20	S 19	S 20	S 21	S 16	S 13	S 13	S 12	WSW 19	662
22	SSW 22	SSW 18	SSW 20	SSW 17	SSW 25	SSW 25	S 35	SW 21	WSW 15	WSW 48	WSW 46	WSW 54	663
23	SSW 22	SSW 24	SSW 28	SSW 28	SSW 29	SSW 28	SSW 32	SSW 30	SSW 24	SSW 24	SSW 17	S 30	635
24	WSW 28	WSW 29	SW 38	WSW 40	WSW 34	WSW 33	WSW 31	WSW 22	WSW 18	WSW 18	WSW 18	WSW 15	678
25	WSW 22	WSW 30	WSW 34	W 18	W 24	W 24	W 22	W 28	W 30	W 32	WSW 32	WSW 32	501
26	W 34	W 22	W 28	WNW 30	WNW 32	WNW 30	WNW 20	WNW 32	WNW 29	WNW 21	WNW 22	WNW 20	748
27	WSW 10	W 14	W 15	W 22	W 28	W 28	W 29	W 29	W 28	W 34	W 34	W 40	383
28	WSW 35	WSW 37	WSW 36	W 41	W 32	W 16	WNW 16	WNW 21	WNW 26	WNW 22	WNW 18	WNW 15	695
29	SW 25	SW 28	WSW 29	WSW 36	WSW 38	WSW 42	WSW 40	WSW 40	WSW 40	WSW 36	WSW 42	WSW 38	628
30	W 30	W 20	WNW 24	WNW 21	W 22	W 32	WNW 24	W 22	W 22	W 22	W 33	WSW 34	708
31	SW 17	SW 21	SW 17	WSW 17	WSW 19	WSW 18	WSW 20	WSW 16	WSW 22	WSW 18	WSW 25	WSW 27	508

September 1925. $h_a = 6.0^m$. **Stündliche Aufzeichnungen des Anemometers.**

Tag	Mittel	0^{30}–1^{30}	1^{30}–2^{30}	2^{30}–3^{30}	3^{30}–4^{30}	4^{30}–5^{30}	5^{30}–6^{30}	6^{30}–7^{30}	7^{30}–8^{30}	8^{30}–9^{30}	9^{30}–10^{30}	10^{30}–11^{30}	11^{30}–12^{30}
1	29.2	WSW 24	WSW 31	WSW 29	WSW 23	WSW 23	WSW 25	WSW 23	WSW 17	WSW 15	WSW 16	WSW 16	WSW 20
2	46.8	W 68	W 48	W 58	W 62	W 68	W 56	SW 44	WSW 50	WSW 66	WSW 64	WSW 38	WSW 58
3	45.7	SW 49	SW 53	SW 38	WSW 46	WSW 42	WSW 42	WSW 52	WSW 51	SW 47	SW 48	SW 44	SW 40
4	20.8	WSW 39	WSW 24	WSW 26	WSW 16	WSW 10	WSW 13	WSW 15	WSW 8	WSW 11	WSW 14	WSW 20	WSW 24
5	12.3	WSW 9	WSW 9	WSW 12	WSW 11	W 8	W 9	W 9	WSW 11	WSW 10	WSW 12	WSW 10	WSW 8
6	24.6	WSW 23	WSW 27	WSW 30	WSW 26	WSW 32	WSW 31	WSW 28	WSW 26	WSW 27	WSW 23	WSW 26	WSW 32
7	12.6	WSW 23	WSW 23	WSW 15	WSW 6	WSW 7	WSW 10	WSW 6	WSW 12	WSW 12	WSW 11	WSW 17	WSW 16
8	33.5	WSW 13	WSW 13	WSW 15	WSW 15	WSW 19	SW 16	SW 27	SW 31	SW 36	WSW 36	WSW 28	WSW 32
9	43.5	WSW 50	WSW 50	WSW 40	WSW 47	WSW 47	WSW 50	WSW 48	WSW 48	WSW 36	WSW 46	WSW 38	WSW 40
10	36.1	SW 57	WSW 53	WSW 34	WSW 32	SW 22	SW 28	SW 20	SW 31	SW 28	SW 29	SW 18	SW 23
11	17.1	WSW 26	WSW 20	WSW 17	WSW 16	WSW 14	WSW 20	WSW 24	WSW 22	WSW 22	WSW 21	WSW 20	WSW 15
12	7.1	WSW 17	W 12	W 11	W 6	W 4	W 6	W 4	W 5	W 7	W 5	W 1	W 5
13	4.8	W 3	W 4	W 5	W 10	W 3	W 0	W 6	W 3	W 4	W 0	W 0	W 0
14	11.0	N 7	N 7	N 9	N 10	N 7	N 10	N 9	N 6	N 4	N 15	NE 8	NE 12
15	11.5	NE 12	NE 11	NE 13	NE 18	NE 16	NE 17	NE 23	NE 25	NE 26	NE 26	NE 16	NE 8
16	31.0	WSW 19	WSW 26	WSW 28	WSW 32	WSW 34	WSW 38	WSW 32	WSW 32	WSW 25	WSW 23	WSW 18	WSW 25
17	53.0	WSW 49	WSW 48	WSW 46	WSW 51	WSW 50	WSW 52	WSW 54	WSW 46	WSW 40	WSW 42	WSW 44	WSW 55
18	46.8	W 72	W 64	W 54	W 36	W 25	W 37	WSW 60	WSW 54	W 52	W 37	W 37	WSW 42
19	32.7	WSW 38	WSW 46	WSW 44	WSW 50	WSW 46	WSW 40	WSW 42	WSW 40	WSW 25	WSW 19	SSW 35	SSW 39
20	28.2	SSW 48	SSW 21	SSW 21	SSW 23	SSW 27	SSW 20	SSW 8	SSW 8	SSW 20	SSW 24	SSE 22	SSE 34
21	31.9	SSE 39	SSE 43	SSE 42	SSE 49	SSE 38	SSE 38	SSE 26	SSE 25	SSE 19	SSE 28	SSW 31	SSW 38
22	30.4	SSW 33	SSW 32	SSW 24	SSW 18	SSW 17	SSW 26	S 30	S 31	S 19	S 18	S 22	S 28
23	37.3	S 46	S 42	S 42	S 40	S 31	S 39	S 54	S 58	SSE 58	SSE 57	SSE 39	SSE 49
24	15.0	S 14	S 19	S 30	S 23	S 15	S 18	S 11	S 4	N 8	N 21	WSW 13	WSW 16
25	14.9	W 11	W 17	W 15	W 17	W 13	W 15	W 14	W 11	W 11	W 9	W 13	W 13
26	28.8	W 16	W 13	W 10	W 9	W 14	WSW 11	WSW 17	WSW 19	WSW 25	WSW 30	WSW 38	WSW 31
27	16.4	WSW 17	WSW 15	WSW 18	WSW 19	WSW 16	WSW 15	WSW 20	WSW 14	WSW 17	WSW 20	WSW 19	WSW 17
28	3.4	WSW 11	WSW 5	WSW 0	WSW 0	WSW 0	WSW 1	WSW 1	WSW 3	WSW 0	WSW 1	NW 6	NW 8
29	11.6	NE 2	NE 3	NE 2	NE 2	NE 1	NE 1	NE 1	NE 0	NE 0	NE 0	NE 5	NE 7
30	21.9	ESE 25	ESE 22	ESE 25	ESE 28	ESE 28	ESE 14	ESE 20	E 25	E 30	E 22	SSE 13	SSE 19

Oktober.

1	21.6	E 25	E 20	E 21	E 32	ESE 35	ESE 32	ESE 31	E 39	E 28	E 31	E 28	E 25
2	17.6	SE 20	SSE 29	SSE 21	SE 29	SE 21	SE 20	SE 26	SE 16	SE 16	SE 12	SSE 14	SSE 13
3	12.9	ENE 16	ENE 13	ENE 19	ENE 19	ENE 22	ENE 21	ENE 20	ENE 22	ENE 17	E 7	E 8	ESE 13
4	11.9	E 18	E 18	E 20	E 15	ENE 19	ENE 18	ENE 26	ENE 20	ENE 15	ENE 9	ENE 10	ENE 14
5	8.5	NE 11	NE 11	NE 3	NE 5	NE 2	NE 4	NE 3	NE 2	NE 1	NE 1	NE 1	NE 1
6	21.9	ENE 28	ENE 26	ENE 18	ENE 24	ENE 13	ENE 8	ENE 21	ENE 14	ENE 7	ENE 6	ENE 5	ENE 6
7	34.1	SW 41	SW 31	SW 22	SW 17	SW 31	SW 33	SW 41	SW 44	SW 32	SW 38	SW 31	SW 39
8	23.1	SW 30	WSW 38	WSW 31	WSW 30	WSW 41	WSW 30	WSW 42	WSW 38	WSW 34	WSW 28	WSW 21	WSW 15
9	11.5	WNW 5	WNW 4	WNW 12	N 17	NE 18	NE 19	NE 26	ENE 27	ENE 35	ENE 30	E 18	SSE 10
10	8.5	SSE 10	SSE 4	SSE 0	SSE 0	SSE 0	SSE 0	SE 2	SE 1	SE 0	SE 1	SE 1	SE 3
11	21.0	SE 23	SE 26	SSW 23	SSW 24	SSW 22	SSW 25	SW 27	SW 25	SW 20	SW 16	SW 14	SW 18
12	29.0	SW 28	SW 28	SW 27	SW 30	SW 45	SW 33	SW 34	SW 34	SW 30	SW 29	SW 19	SW 20
13	35.6	WSW 25	WSW 26	WSW 31	WSW 24	WSW 28	WSW 30	WSW 28	WSW 31	WSW 25	WSW 27	WSW 26	WSW 24
14	23.3	WSW 44	WSW 28	WSW 29	WSW 21	WSW 31	WSW 35	WSW 39	WSW 31	WSW 24	WSW 26	WNW 39	WNW 30
15	24.1	WSW 9	WSW 10	WSW 9	WSW 8	WSW 7	WSW 10	WSW 15	WSW 8	WSW 19	WSW 24	WSW 28	WSW 32
16	39.1	WSW 30	WSW 40	WSW 32	WSW 41	SW 37	SW 44	SW 39	WSW 47	WSW 40	WSW 43	SSW 37	WSW 48
17	18.7	WSW 15	WSW 19	WSW 20	WSW 18	WSW 18	WSW 21	WSW 15	WSW 14	WSW 19	WSW 21	WSW 14	WSW 18
18	38.6	NW 22	SSW 22	SSW 21	SSW 22	SSW 16	SSW 17	SSW 22	SSW 26	SSW 25	SSW 23	WSW 47	WSW 54
19	24.3	WSW 36	WSW 36	WSW 38	WSW 36	WSW 35	WSW 33	WSW 37	WSW 34	WSW 32	WSW 31	WSW 29	WSW 22
20	38.8	WSW 9	WSW 14	WSW 14	WSW 13	WSW 12	WSW 9	WSW 0	WSW 0	WSW 15	WSW 23	WSW 31	WSW 40
21	44.6	WSW 47	WSW 59	WSW 60	WSW 63	WSW 57	WSW 44	WSW 47	WSW 49	WSW 46	WSW 54	WSW 70	WSW 84
22	31.1	SW 6	SW 2	SE 9	SSW 20	SSW 31	SSW 21	SSW 19	SSW 27	SSW 26	SSW 19	S 16	S 21
23	40.7	S 51	S 37	S 50	S 70	S 48	S 44	S 25	WSW 25	WSW 40	WSW 58	WSW 67	WSW 57
24	31.8	SSW 40	SSW 40	SSW 40	SSW 42	SSW 48	SSW 32	SW 38	WSW 30	WSW 40	WSW 49	WSW 36	WSW 47
25	9.2	WSW 20	WSW 13	WSW 13	WSW 11	WSW 15	WSW 9	WSW 7	WSW 4	WSW 2	SE 7	SE 11	SE 10
26	14.8	SE 2	SE 0	SE 0	SE 0	SE 0	SE 0	SE 2	SE 14	SE 18	SE 19	SE 19	S 21
27	18.0	SW 7	SW 3	SW 14	SW 19	SW 29	SW 24	SW 23	SW 19	SW 15	SW 17	SW 15	SW 13
28	17.6	SW 13	SW 6	SW 10	SW 9	SE 20	SE 19	SE 21	SE 21	SE 24	SE 25	SE 20	SE 13
29	15.5	SSW 18	SSW 16	SSW 14	SSW 13	SSW 7	SSW 11	SSW 12	SSW 15	SSW 9	SSW 10	SSW 10	SSW 15
30	17.5	SSW 20	SSW 17	SSW 16	SSW 13	SSW 10	SSW 10	SSW 10	SSW 20	S 34	S 21	S 10	S 20
31	18.2	S 22	S 21	S 22	S 18	S 21	S 14	SSW 18	SSW 18	SSW 20	SSW 21	SSW 20	SSW 24

Windrichtung und Geschwindigkeit (Kilometer pro Stunde). **September.** **Säntis.**

Tag	12^{30}–13^{30}	13^{30}–14^{30}	14^{30}–15^{30}	15^{30}–16^{30}	16^{30}–17^{30}	17^{30}–18^{30}	18^{30}–19^{30}	19^{30}–20^{30}	20^{30}–21^{30}	21^{30}–22^{30}	22^{30}–23^{30}	23^{30}–0^{30}	Summe
1	WSW 22	WSW 25	WSW 23	WSW 30	WSW 32	WSW 38	WSW 38	WSW 39	WSW 41	WSW 46	WSW 51	WSW 53	700
2	WSW 57	W 55	W 44	WNW 36	WNW 28	WNW 32	W 20	W 32	WSW 22	WSW 29	WSW 43	SW 46	1124
3	WSW 44	WSW 56	WSW 70	SW 46	SW 45	WSW 43	WSW 48	W 46	WSW 49	WSW 39	WSW 30	WSW 30	1098
4	WSW 30	WSW 24	WSW 25	WSW 25	WSW 32	WSW 32	WSW 28	WSW 23	WSW 19	WSW 15	WSW 14	WSW 11	498
5	WSW 9	WSW 15	WSW 16	WSW 20	WSW 18	WSW 12	WSW 10	WSW 11	WSW 14	WSW 18	WSW 17	WSW 17	295
6	WSW 22	WSW 21	WSW 17	WSW 20	WSW 33	WSW 27	WSW 22	WSW 18	WSW 17	WSW 23	WSW 21	WSW 19	591
7	WSW 16	WSW 12	WSW 11	WSW 13	WSW 10	WSW 10	WSW 11	WSW 12	WSW 14	WSW 12	WSW 11	WSW 13	303
8	WSW 34	WSW 40	WSW 46	WSW 44	WSW 46	WSW 36	WSW 42	WSW 38	WSW 38	WSW 52	WSW 48	WSW 60	805
9	WSW 38	WSW 38	WSW 34	WSW 40	SW 40	SW 44	WSW 46	WSW 37	WSW 37	SW 46	SW 46	SW 58	1044
10	SW 26	WSW 28	WSW 40	WSW 56	WSW 50	WSW 51	WSW 45	WSW 48	WSW 48	WSW 38	WSW 33	WSW 28	866
11	WSW 6	WSW 11	WSW 12	WSW 23	WSW 15	WSW 20	WSW 17	WSW 18	WSW 15	WSW 14	WSW 12	WSW 10	410
12	W 5	W 5	W 10	W 8	W 12	W 10	W 9	W 7	W 5	W 7	W 4	W 6	171
13	W 0	W 0	W 0	NE 2	NE 6	NE 5	N 10	N 18	N 11	N 8	N 7	N 10	115
14	NE 10	NE 9	NE 12	NE 15	NE 20	NE 14	NE 16	NE 15	NE 15	NE 10	NE 8	NE 15	263
15	NE 4	NE 0	NE 3	NE 2	NE 0	WSW 0	WSW 3	WSW 7	WSW 12	WSW 14	WSW 10	WSW 10	276
16	WSW 25	SW 23	SW 23	SW 28	SW 26	WSW 37	WSW 33	WSW 42	WSW 44	WSW 40	WSW 42	WSW 48	743
17	WSW 70	WSW 54	WSW 50	WSW 52	WSW 46	WSW 36	WSW 54	WSW 72	WSW 70	WSW 61	WSW 64	W 67	1273
18	WSW 60	WSW 54	WSW 50	WSW 52	WSW 46	WSW 42	WSW 46	WSW 32	WSW 36	WSW 36	WSW 46	WSW 54	1124
19	SSW 36	SSW 35	SSW 29	SSW 23	SSW 25	SSW 17	SSW 18	SSW 19	SSW 28	SSW 23	SSW 26	SSW 43	786
20	SSE 32	SSE 25	S 25	S 22	SSE 30	SSE 26	SSE 24	S 40	S 46	S 44	S 36	SSE 50	676
21	SSW 27	S 27	S 23	S 28	S 26	S 30	S 25	S 16	SSW 21	SSW 42	SSW 47	SSW 37	765
22	S 28	S 24	S 20	S 26	S 38	S 31	S 39	S 46	S 46	S 46	S 48	S 40	730
23	SSE 40	SSE 44	SSE 38	SSE 26	SSE 32	SSE 24	SSE 26	SSE 33	SSE 29	SSE 18	SSE 17	S 14	896
24	WSW 18	WSW 13	WSW 19	WSW 20	WSW 14	WSW 11	WSW 12	W 9	W 12	W 12	W 13	W 14	359
25	W 11	W 13	W 17	W 14	W 15	W 18	W 19	W 19	W 22	W 16	W 19	W 15	357
26	WSW 21	WSW 34	WSW 32	WSW 50	WSW 56	WSW 53	WSW 53	WSW 38	WSW 36	WSW 31	WSW 27	WSW 27	691
27	WSW 15	WSW 14	WSW 14	WSW 13	WSW 24	WSW 21	WSW 20	WSW 17	WSW 14	WSW 15	WSW 10	WSW 9	393
28	NW 5	WSW 2	WSW 2	NE 0	NE 0	NE 4	NE 6	NE 7	NE 4	NE 6	NE 5	NE 4	81
29	NE 16	NE 33	NE 22	NE 32	NE 19	NE 23	SSE 18	SSE 24	ESE 17	SSE 13	SSE 20	SSE 18	279
30	SSE 28	SSE 27	SSE 23	SSE 22	SSE 24	SE 29	SE 21	SE 21	SE 20	SE 15	E 15	E 10	526

Oktober.

1	E 28	E 10	E 9	E 11	E 11	E 17	E 14	E 14	E 11	E 5	SE 17	SE 22	516
2	SSE 11	SSE 9	SSE 7	SSE 2	SSE 3	SSE 10	ESE 18	NE 28	NE 26	NE 28	ENE 22	ENE 21	422
3	SE 14	SE 13	SE 10	SE 9	SE 5	SE 5	SE 6	SE 9	SE 11	SE 9	SE 8	SE 13	309
4	ENE 0	ENE 1	SE 1	SE 0	SE 3	SE 11	NE 14	NE 13	NE 9	NE 12	NE 10	NE 9	285
5	NE 2	NE 4	NE 3	NE 1	NE 2	NE 0	NE 10	NE 23	NE 26	NE 24	ENE 30	ENE 33	203
6	ENE 4	ENE 7	ENE 12	ENE 14	E 26	S 26	S 40	SSW 46	SW 50	SW 42	SW 43	SW 39	525
7	SSW 34	SW 36	SW 44	SW 48	WSW 38	WSW 39	WSW 33	WSW 33	WSW 34	WSW 24	WSW 24	SW 34	821
8	WSW 15	WSW 24	WSW 19	WSW 21	W 20	WNW 24	WNW 16	WNW 10	WNW 12	WNW 6	WNW 5	WNW 4	554
9	SSE 14	SSE 7	SSE 7	SSE 11	SSE 8	SSE 5	SSE 3	SSE 0	SSE 0	SSE 0	SSE 0	SSE 1	277
10	SE 9	SE 11	SE 10	SE 9	SE 12	SE 14	SE 14	SE 17	SE 26	SE 17	SE 21	SE 23	205
11	SW 19	SSW 20	SSW 16	SSW 18	SSW 17	SW 17	SW 20	SW 20	SW 24	SW 19	SW 26	SW 24	503
12	SW 31	WSW 29	WSW 38	WSW 32	WSW 38	WSW 29	WSW 30	WSW 24	WSW 24	WSW 20	WSW 21	WSW 24	697
13	WSW 22	WSW 22	WSW 34	WSW 43	WSW 43	WSW 37	WSW 58	WSW 53	WSW 56	WSW 50	WSW 48	WSW 42	853
14	WNW 26	WNW 24	WNW 12	WNW 10	WNW 14	WSW 24	WSW 12	WSW 12	WSW 8	WSW 9	WSW 11	WSW 11	560
15	WSW 38	WSW 25	WSW 31	WSW 30	WSW 28	WSW 30	WSW 33	WSW 39	WSW 38	WSW 32	WSW 36	WSW 40	579
16	WSW 52	WSW 52	WSW 54	WSW 52	WSW 52	WSW 52	WSW 32	WSW 32	WSW 20	WSW 20	WSW 20	WSW 22	938
17	WSW 15	WSW 17	WSW 20	WSW 18	WSW 22	WSW 20	WSW 21	WSW 21	WSW 26	WSW 20	WSW 20	NW 18	450
18	WSW 66	WSW 60	WSW 70	WSW 64	WSW 60	WSW 48	WSW 44	WSW 38	WSW 38	WSW 43	WSW 39	WSW 40	927
19	WSW 23	WSW 26	WSW 24	WSW 14	WSW 20	WSW 18	WSW 13	WSW 8	WSW 6	WSW 15	WSW 9	WSW 8	583
20	WSW 46	WSW 53	WSW 53	WSW 64	WSW 64	WSW 70	WSW 70	WSW 60	WSW 52	WSW 70	WSW 74	WSW 78	933
21	WSW 46	WSW 62	SW 58	SW 44	SW 29	SW 19	SW 22	SW 20	SW 24	SW 32	SW 22	SW 13	1071
22	S 21	S 26	S 24	S 38	S 42	S 46	S 60	S 48	S 52	S 54	S 50	S 68	746
23	SW 44	SW 40	SW 33	SW 36	SW 24	SW 35	SW 38	SSW 43	SSW 33	SSW 23	SSW 19	SSW 36	976
24	WSW 38	WSW 26	WSW 22	WSW 20	WSW 27	WSW 31	WSW 26	WSW 22	WSW 18	WSW 15	WSW 19	WSW 18	764
25	SE 6	SE 2	SE 4	SE 6	SE 11	SE 12	SE 7	SE 3	SE 7	SE 14	SE 18	SE 8	220
26	S 14	S 14	S 18	S 19	S 15	S 18	S 21	SSW 27	SSW 34	SW 31	SW 30	SW 19	355
27	SW 12	SW 10	SSW 18	SSW 20	S 23	S 23	S 23	S 28	S 18	S 21	SW 19	SW 19	432
28	SE 14	SE 21	SSE 20	S 26	SW 21	SW 23	SW 27	SW 19	SW 10	SW 7	SSW 17	SSW 16	422
29	SSW 21	SSW 29	SSW 22	SSW 21	SSW 21	SSW 18	SSW 16	SSW 17	SSW 11	SSW 11	SSW 16	SSW 19	372
30	SSW 17	SSW 23	SSW 19	S 21	S 17	S 19	SSW 16	SSW 19	SSW 13	SSW 19	SSW 15	SSW 22	421
31	SSW 23	SSW 23	SSW 21	SSW 19	SSW 18	SSW 18	SSW 14	SSW 9	SSW 5	SSW 15	SSW 17	SSW 15	436

November 1925. $h_a = 6.0^m$. **Stündliche Aufzeichnungen des Anemometers.**

Tag	Mittel	0^{30}–1^{30}	1^{30}–2^{30}	2^{30}–3^{30}	3^{30}–4^{30}	4^{30}–5^{30}	5^{30}–6^{30}	6^{30}–7^{30}	7^{30}–8^{30}	8^{30}–9^{30}	9^{30}–10^{30}	10^{30}–11^{30}	11^{30}–12^{30}
1	7.2	SSW 18	SSW 13	SSW 15	SSW 12	SSW 10	SSW 9	SSW 7	SSW 6	SSW 7	SSW 4	SSW 4	SSW 4
2	17.7	SSW 13	SSW 12	SSW 11	SSW 15	SSW 18	SSW 21	SW 29	SW 23	SW 19	SW 13	SW 13	SSW 15
3	41.0	W 14	W 13	W 15	W 10	W 13	W 14	W 20	W 15	W 21	W 17	WSW 28	WSW 46
4	59.6	WSW 62	WSW 63	WSW 64	WSW 64	WSW 64	WSW 68	WSW 62	WSW 57	WSW 52	WSW 54	WSW 50	WSW 54
5	34.8	WSW 41	WSW 39	WSW 35	WSW 40	WSW 41	WSW 40	WSW 57	WSW 43	WSW 50	WSW 42	W 36	W 30
6	7.7	W 14	W 14	W 14	W 13	W 15	W 15	W 14	W 7	W 0	W 5	WSW 3	WSW 5
7	21.5	W 0	W 0	W 0	W 7	W 6	W 5	WNW 1	WNW 9	WNW 15	WNW 25	WSW 21	WSW 24
8	19.6	WSW 35	WSW 35	SW 29	SW 32	SW 29	SW 24	SW 26	SW 32	SW 36	SW 28	SW 20	SW 15
9	12.7	SW 1	SW 8	SW 3	SW 8	SW 7	SW 6	SW 5	SW 3	SW 9	SW 10	WSW 7	WSW 19
10	4.0	WSW 10	WSW 7	WSW 7	WSW 8	WSW 11	WSW 9	WSW 6	WSW 1	WSW 1	WSW 2	WSW 1	WSW 4
11	11.0	WSW 5	WSW 5	WSW 6	WSW 2	WSW 3	WSW 4	SSW 3	SSW 9	SSW 15	S 9	S 10	S 3
12	28.4	NE 18	NE 23	NE 15	NE 20	NE 24	NE 20	NE 22	ENE 35	ENE 31	ENE 37	ENE 33	ENE 16
13	12.1	SW 38	SW 19	SW 31	SW 19	SW 11	SW 13	SW 12	SW 3	SW 10	SW 8	WSW 8	WSW 8
14	20.1	WSW 17	WSW 13	WSW 7	WSW 12	WSW 14	SE 14	SE 16	SE 24	S 24	S 22	S 29	S 29
15	22.3	SW 10	SW 13	SW 16	SW 22	SW 20	SW 17	SSW 11	SSW 7	SSW 24	SSW 18	S 18	S 33
16	13.1	S 15	S 14	S 8	S 5	S 13	S 17	S 23	SE 24	SE 33	SE 15	SE 8	SE 7
17	20.0	E 12	ESE 10	ESE 13	ESE 23	ESE 24	ESE 22	ESE 20	ESE 18	ESE 17	ESE 19	S 20	S 28
18	17.0	SE 26	SE 18	SE 18	SE 14	SE 12	SE 26	SE 23	SE 20	SE 15	SE 20	ESE 12	ESE 18
19	18.4	SE 20	SE 34	ESE 21	ESE 18	ESE 13	ESE 12	ESE 11	SE 10	SE 13	SE 12	ESE 11	SE 19
20	15.4	ESE 11	SE 21	SE 21	SE 33	ESE 14	ESE 26	ESE 29	ESE 29	ESE 4	ESE 0	E 8	E 14
21	20.2	ENE 28	ENE 29	ENE 29	ENE 23	ENE 28	ESE 32	ENE 30	E 29	E 28	E 28	SSE 6	SE 14
22	13.8	SSW 4	SSW 6	SSW 7	SSW 4	SSW 4	SSW 11	SSW 12	SSW 15	SSW 10	SSW 13	SSW 10	SSW 15
23	39.7	SW 28	SW 28	SW 31	SW 41	SW 48	SW 48	WSW 49	WSW 47	WSW 45	WSW 48	W 37	W 42
24	4.2	W 15	W 12	W 12	W 10	W 5	W 7	W 9	W 9	WNW 9	WNW 8	WSW 3	W 1
25	26.2	W 0	W 0	W 0	W 0	W 0	W 19	W 26	WSW 27	WSW 20	WSW 29	WSW 24	WSW 30
26	19.4	WNW 24	WNW 20	WNW 26	WNW 36	WNW 34	WNW 33	WNW 23	WNW 22	WNW 24	WNW 22	WNW 24	NW 23
27	35.6	WSW 7	WSW 6	WSW 5	WSW 7	WSW 11	WSW 8	WSW 9	WSW 13	WSW 20	WSW 22	WSW 20	WSW 35
28	37.5	W 70	W 75	W 75	W 70	W 55	W 65	W 63	W 57	WNW 43	WNW 27	WNW 20	WNW 21
29	35.7	WNW 22	WNW 26	W 22	W 21	W 25	W 23	W 23	W 28	W 31	W 50	WNW 35	WNW 44
30	39.3	WNW 17	WNW 17	WNW 14	WNW 22	WSW 36	WSW 34	WSW 34	WSW 34	WSW 34	WSW 36	WSW 32	WSW 36

Dezember.

1	41.8	SW 58	SW 69	SW 57	WSW 64	WSW 56	WSW 44	W 44	WSW 48	WSW 48	WSW 54	WNW 44	WNW 48
2	10.1	W 21	W 22	W 14	W 13	W 13	W 12	W 5	W 14	W 7	W 8	W 7	W 10
3	8.0	W 7	W 8	W 6	W 7	W 8	W 12	W 13	W 18	W 13	W 14	WNW 8	WNW 12
4	11.2	N 0	N 0	N 1	N 0	N 0	N 1	N 0	N 1	N 0	N 1	NE 4	NE 10
5	29.9	NE 36	NE 41	NE 41	NE 52	NE 30	NE 48	NE 32	NE 33	NE 36	NE 29	NE 2	NE 28
6	24.8	NE 29	NE 29	NE 26	NE 26	NE 26	NE 26	NE 24	NE 25	NE 23	ENE 30	ENE 22	ENE 20
7	14.6	ENE 32	ENE 30	ENE 18	ENE 21	ENE 23	ENE 26	ENE 25	ENE 27	N 26	N 23	SE 10	SE 12
8	20.1	SSE 18	SSE 16	S 15	S 20	S 20	S 22	S 20	SE 14	SE 14	SE 26	S 24	S 20
9	27.4	SW 10	SW 10	SW 3	SW 11	SW 24	WNW 38	W 49	WSW 46	WSW 45	WSW 36	WSW 36	WSW 31
10	28.0	WSW 19	WSW 13	WSW 16	WSW 16	WSW 16	WSW 24	WSW 21	WSW 25	WSW 18	WSW 22	WSW 56	WSW 66
11	18.3	WSW 28	WSW 26	WSW 20	WSW 20	WSW 22	WSW 17	WSW 21	WSW 21	WSW 17	WSW 18	WSW 14	WSW 15
12	5.5	SW 12	SW 16	SW 13	SW 10	SW 11	SW 9	SW 14	SW 12	SW 8	SW 7	WSW 3	WSW 2
13	8.7	WSW 0	WSW 0	WSW 0	WSW 0	WSW 0	WSW 0	WSW 0	WSW 0	WSW 0	WSW 0	WSW 10	WSW 18
14	19.8	SW 10	SW 15	SW 11	SW 13	SW 14	SW 16	WSW 30	WSW 24	WSW 23	WSW 27	WSW 34	WSW 21
15	5.9	WSW 13	WSW 10	WSW 11	WSW 8	WSW 9	WSW 11	WSW 10	WSW 10	WSW 7	WSW 9	SW 6	SW 8
16	1.4	SW 5	SW 4	SW 3	SW 2	SW 1	SW 2	SW 0	SW 1	WSW 0	WSW 0	N 0	N 0
17	10.8	N 6	N 5	N 6	N 6	N 6	N 8	N 8	N 7	N 0	N 7	NNW 11	NNW 9
18	33.9	WSW 12	WSW 19	SW 21	SW 21	SW 25	SW 30	SW 15	SW 11	SW 8	SW 12	SW 13	SW 17
19	38.6	SW 58	WSW 64	WSW 66	WSW 80	WSW 70	WSW 66	WSW 56	WSW 56	WSW 59	WSW 41	SW 26	SW 14
20	55.2	S 30	S 42	S 41	S 55	S 50	S 60	S 62	S 66	S 57	S 67	S 69	S 73
21	46.1	S 56	S 60	SSW 66	SSW 60	SSW 70	SSW 54	WSW 55	SW 52	SW 58	SW 62	SW 29	SW 30
22	49.5	SSW 32	SSW 27	SSW 21	SSW 32	SSW 46	SSW 56	SSW 72	SSW 60	SSW 46	SSW 58	SSW 60	SSW 60
23	40.1	W 34	W 40	W 72	W 84	W 80	W 58	W 50	W 45	W 44	W 45	WSW 30	WSW 40
24	26.3	WSW 19	WSW 21	WSW 30	WSW 35	WSW 35	WSW 28	WSW 26	WSW 30	WSW 26	WSW 22	WSW 28	WSW 28
25	23.6	NW 16	NW 20	NW 16	NW 18	NW 16	NW 16	NW 18	NW 20	NW 19	NW 22	WSW 26	WSW 28
26	21.3	WSW 28	W 26	W 27	W 22	W 19	W 18	W 20	W 16	W 14	W 10	WSW 2	WSW 12
27	34.9	W 21	W 25	WSW 24	WSW 26	WSW 24	WSW 24	WSW 24	WSW 22	WSW 14	WSW 18	SW 38	SW 44
28	33.1	WSW 36	WSW 46	WSW 46	WSW 42	WSW 34	WSW 44	WSW 36	WSW 34	WSW 34	WSW 26	WSW 27	WSW 28
29	32.7	WSW 27	WSW 28	WSW 26	WSW 32	WSW 40	WSW 48	WSW 44	WSW 36	WSW 34	WSW 20	WSW 26	WSW 40
30	48.3	WSW 21	WSW 21	WSW 24	WSW 18	WSW 24	WSW 16	WSW 16	WSW 10	WSW 20	WSW 14	WSW 54	WSW 76
31	46.7	WSW 56	WSW 94	WSW 82	WSW 70	WSW 70	WSW 70	WSW 70	WSW 58	WSW 70	WSW 70	WSW 36	WSW 34

Windrichtung und Geschwindigkeit (Kilometer pro Stunde). **November.** Säntis.

Tag	12^{30}–13^{30}	13^{30}–14^{30}	14^{30}–15^{30}	15^{30}–16^{30}	16^{30}–17^{30}	17^{30}–18^{30}	18^{30}–19^{30}	19^{30}–20^{30}	20^{30}–21^{30}	21^{30}–22^{30}	22^{30}–23^{30}	23^{30}–0^{30}	Summe
1	SSW 2	SSW 3	SSW 6	SSW 4	SSW 1	SSW 2	SSW 5	SSW 6	SSW 4	SSW 8	SSW 10	SSW 13	173
2	SSW 14	SSW 15	SSW 11	SW 2	SW 16	WSW 29	W 41	W 24	W 25	W 19	W 16	W 12	426
3	WSW 53	WSW 51	WSW 43	WSW 61	WSW 68	WSW 82	WSW 78	WSW 68	WSW 72	WSW 60	WSW 58	WSW 65	985
4	WSW 44	WSW 70	WSW 70	WSW 58	WSW 50	WSW 72	WSW 70	WSW 68	WSW 58	WSW 60	WSW 52	WSW 44	1430
5	W 34	W 38	W 31	W 27	W 14	W 34	W 22	W 36	W 22	W 34	W 25	W 25	836
6	WSW 5	WSW 4	WSW 6	WSW 6	W 10	W 10	W 10	W 6	W 5	W 0	W 5	W 0	186
7	WSW 17	WSW 30	WSW 42	WSW 50	WSW 38	WSW 34	WSW 32	WSW 34	WSW 30	WSW 30	WSW 35	WSW 31	516
8	SW 19	SW 17	SW 17	SW 12	SW 10	SW 11	SW 11	SW 12	SW 8	SW 4	SW 4	SW 4	470
9	WSW 41	WSW 35	WSW 32	WSW 24	WSW 16	WSW 10	WSW 4	WSW 6	WSW 10	WSW 12	WSW 12	WSW 16	304
10	WSW 4	WSW 1	WSW 0	WSW 6	WSW 3	WSW 0	WSW 0	WSW 0	WSW 1	WSW 0	WSW 5	WSW 10	97
11	S 7	S 7	S 15	S 20	NE 14	NE 19	NE 29	NE 24	NE 13	NE 9	NE 15	NE 19	265
12	ESE 8	ESE 12	WSW 17	WSW 37	WSW 39	WSW 39	WSW 42	WSW 50	WSW 40	WSW 33	WSW 40	WSW 31	682
13	WSW 16	WSW 18	SE 10	WSW 8	WSW 12	WSW 6	WSW 2	WSW 3	WSW 1	WSW 0	WSW 0	WSW 35	291
14	S 32	S 40	S 30	S 27	S 22	S 18	S 15	S 24	S 15	S 14	S 13	S 12	483
15	S 36	S 42	S 34	S 34	S 27	S 17	S 20	S 26	S 26	S 25	S 21	S 19	536
16	SSE 13	SSE 2	SSE 2	SSE 0	NE 9	NE 17	ENE 20	ENE 18	ENE 16	ENE 9	E 15	E 12	315
17	S 26	S 30	S 20	S 9	S 7	S 14	S 18	SSE 18	SSE 28	SSE 30	SE 28	SE 26	480
18	ESE 14	ESE 11	ESE 15	E 20	E 22	E 23	SE 25	SE 9	SE 11	SE 9	SE 12	SE 15	408
19	SE 33	SE 14	SE 8	ESE 13	ESE 16	ENE 21	ENE 23	ENE 24	ENE 27	ENE 29	ENE 22	ENE 19	443
20	E 12	ESE 15	ESE 8	ESE 7	ESE 5	ESE 12	ESE 13	ESE 12	ESE 11	ESE 16	ESE 22	ENE 27	370
21	SSW 18	SSW 24	SSW 22	SSW 18	SSW 25	SSW 22	SSW 17	SSW 12	SSW 9	SSW 4	SSW 6	SSW 4	485
22	SW 18	SW 19	SW 17	SW 19	SW 17	SW 16	SW 16	SW 18	SW 9	SW 13	SW 28	SW 30	331
23	W 50	W 60	W 57	W 55	W 44	W 50	W 29	W 27	W 28	W 24	W 18	W 19	953
24	W 0	W 0	W 0	W 0	W 0	W 0	W 0	W 0	W 0	W 0	W 0	W 0	100
25	WSW 30	W 24	W 31	W 27	W 42	W 40	WNW 36	WNW 44	WNW 50	WNW 58	WNW 45	WNW 27	629
26	NW 19	NW 20	NW 20	WNW 17	W 14	W 13	W 10	WSW 8	WSW 8	WSW 6	WSW 11	WSW 9	466
27	WSW 46	W 46	W 58	W 66	W 68	W 72	W 62	W 62	WSW 46	WSW 42	WSW 58	W 64	853
28	WNW 19	WNW 20	WNW 23	WNW 27	WNW 19	WNW 15	WNW 21	WNW 33	WNW 24	WNW 22	WNW 19	WNW 17	900
29	WNW 44	WNW 54	WNW 58	WNW 54	WNW 56	WNW 52	WNW 50	WNW 50	WNW 40	WNW 22	WNW 12	WNW 16	858
30	WSW 44	WSW 50	WSW 62	WSW 56	WSW 48	WSW 44	WSW 50	WSW 34	WSW 46	WSW 54	WSW 56	WSW 54	944

Dezember.

Tag	12^{30}–13^{30}	13^{30}–14^{30}	14^{30}–15^{30}	15^{30}–16^{30}	16^{30}–17^{30}	17^{30}–18^{30}	18^{30}–19^{30}	19^{30}–20^{30}	20^{30}–21^{30}	21^{30}–22^{30}	22^{30}–23^{30}	23^{30}–0^{30}	Summe
1	WNW 46	WNW 33	WNW 43	WNW 40	WNW 39	WNW 31	WNW 30	WNW 24	WNW 16	WNW 30	WNW 19	WNW 19	1004
2	W 10	W 14	W 7	W 7	W 6	W 7	W 6	W 8	W 5	W 7	W 7	W 10	242
3	WNW 16	WNW 9	WNW 6	WNW 7	WNW 6	WNW 7	NNW 6	NNW 6	N 1	N 0	N 2	N 0	192
4	NE 4	NE 12	NE 6	NE 5	NE 15	NE 22	NE 22	NE 24	NE 30	NE 36	NE 36	NE 38	268
5	NE 26	NE 20	NE 24	NE 22	NE 18	NE 22	NE 22	NE 28	NE 34	NE 30	NE 34	NE 30	718
6	ENE 20	ENE 22	ENE 16	ENE 20	ENE 24	ENE 25	ENE 22	ENE 31	ENE 25	ENE 23	ENE 35	ENE 26	595
7	SE 7	SE 6	SE 10	SE 0	SE 1	SE 0	SE 0	SE 0	SE 0	SE 17	SSE 16	SSE 20	350
8	S 18	S 19	S 21	S 25	S 25	S 24	WSW 23	WSW 22	SW 22	SW 14	SW 21	SW 20	483
9	WSW 49	WSW 36	WSW 34	WSW 28	WSW 22	WSW 28	WSW 26	WSW 20	WSW 21	WSW 17	WSW 18	WSW 20	658
10	WSW 61	WSW 42	WSW 46	WSW 36	WSW 32	WSW 29	WSW 25	WSW 16	WSW 16	WSW 16	WSW 14	WSW 28	673
11	WSW 16	WSW 19	WSW 16	WSW 16	WSW 18	WSW 20	WSW 16	WSW 14	WSW 20	WSW 14	WSW 10	WSW 20	438
12	WSW 2	WSW 0	WSW 0	WSW 0	WSW 0	WSW 2	WSW 2	WSW 0	WSW 4	WSW 0	WSW 2	WSW 2	131
13	WSW 23	WSW 18	WSW 17	WSW 20	WSW 16	WSW 18	WSW 16	SW 14	SW 9	SW 13	SW 10	SW 8	210
14	WSW 29	WSW 20	WSW 23	WSW 37	WSW 20	WSW 26	WSW 18	WSW 18	WSW 17	WSW 17	WSW 11	WSW 11	475
15	SW 2	SW 1	SW 0	SW 0	SW 1	SW 2	SW 1	SW 1	SW 4	SW 6	SW 4	SW 7	141
16	N 0	N 3	N 0	N 7	N 0	N 0	N 0	N 0	N 0	N 1	N 2	N 4	35
17	WSW 12	WSW 19	WSW 16	WSW 24	WSW 21	WSW 13	WSW 12	WSW 11	WSW 11	WSW 14	WSW 12	WSW 14	258
18	SW 20	SW 30	SW 32	SW 40	SW 50	SW 50	SW 58	SW 68	SW 67	SW 67	SW 68	SW 60	814
19	SW 15	SW 18	SW 23	SW 20	SW 10	S 14	S 26	S 28	S 34	S 24	S 28	S 32	928
20	S 68	S 68	S 60	S 60	S 56	S 56	S 49	S 58	S 44	S 40	S 41	S 53	1325
21	SSW 34	SSW 22	SSW 33	SSW 28	WSW 42	WSW 40	WSW 28	WSW 22	WSW 52	WSW 46	WSW 48	SSW 60	1107
22	WSW 72	WSW 20	WSW 72	SW 58	SW 60	SW 50	S 42	S 48	SSW 40	SSW 46	SSW 56	W 54	1188
23	WSW 38	WSW 22	WSW 30	WSW 40	WSW 32	WSW 28	WSW 26	WSW 25	WSW 19	WSW 25	WSW 23	WSW 32	962
24	WSW 22	WSW 26	WSW 24	WSW 27	WSW 23	WSW 30	WSW 26	WSW 22	WSW 32	WSW 20	WSW 26	WSW 24	630
25	WSW 30	WSW 34	WSW 28	WSW 24	WSW 22	WSW 28	WSW 26	WSW 26	WSW 30	WSW 28	WSW 26	WSW 30	567
26	WSW 24	WSW 22	WSW 20	W 18	W 24	W 24	W 24	W 30	W 28	W 28	W 34	W 20	510
27	SW 31	SW 41	SW 50	SW 42	SW 48	SW 46	SW 46	WSW 40	WSW 47	WSW 47	WSW 43	WSW 53	838
28	WSW 30	WSW 30	WSW 34	WSW 32	WSW 22	WSW 36	WSW 22	WSW 28	WSW 44	WSW 24	WSW 29	WSW 30	794
29	WSW 52	WSW 42	WSW 36	WSW 42	WSW 22	WSW 40	WSW 34	WSW 22	WSW 21	WSW 19	WSW 26	WSW 28	785
30	WSW 78	WSW 80	WSW 86	WSW 76	WSW 90	WSW 74	WSW 66	WSW 68	WSW 40	WSW 80	WSW 56	WSW 52	1160
31	WSW 40	WSW 30	WSW 32	WSW 38	WSW 30	WSW 26	WSW 27	WSW 20	WSW 25	WSW 20	WSW 26	WSW 26	1120

1925. **Häufigkeit der 16 Windrichtungen** (in Stunden). **Säntis.**

	N	NNE	NE	ENE	E	ESE	SE	SSE	S	SSW	SW	WSW	W	WNW	NW	NNW	Calmen	Summe
Januar	9	3	44	26	14	10	23	15	26	58	182	233	6	11	24	—	60	744
Februar	16	5	4	7	2	1	4	—	43	133	145	178	19	26	10	—	79	672
März	25	5	95	6	1	2	64	2	25	84	49	152	65	38	35	26	70	744
April	13	3	22	18	1	1	22	7	68	75	151	113	22	13	17	28	146	720
Mai	30	27	32	—	—	—	57	54	56	102	113	76	44	20	12	31	90	744
Juni	20	18	66	23	4	—	8	9	7	5	91	219	151	40	8	12	39	720
Juli	48	14	69	6	3	6	43	2	54	51	98	189	72	28	8	6	47	744
August	5	3	14	—	3	—	9	5	58	47	161	299	81	38	2	8	11	744
September	18	—	54	3	5	8	5	39	57	31	34	347	94	3	3	—	19	720
Oktober	1	—	33	41	27	5	76	22	60	101	95	244	1	17	2	—	19	744
November	—	—	17	24	12	40	40	7	52	61	77	187	107	60	4	—	32	720
Dezember	22	—	47	23	—	—	10	4	48	23	102	324	60	23	10	4	44	744
Summe	207	78	497	177	72	73	361	166	554	771	1298	2561	722	317	135	115	656	8760
id. in %	2.4	0.9	5.7	2.0	0.8	0.8	4.1	1.9	6.3	8.8	14.8	29.2	8.3	3.6	1.6	1.3	7.5	100.0

Mittlere Windgeschwindigkeit (Meter in der Sekunde).

		N	NNE	NE	ENE	E	ESE	SE	SSE	S	SSW	SW	WSW	W	WNW	NW	NNW	Mittel
Januar	31 Tage	3.6	3.4	4.8	6.4	5.8	6.2	4.0	3.1	3.7	3.3	6.6	9.6	3.0	3.1	2.8	—	—
Februar	28 »	2.1	1.7	0.4	0.7	0.4	0.6	0.4	—	15.0	8.6	5.6	8.4	4.7	3.1	4.0	—	—
März	31 »	3.2	4.1	3.8	2.1	0.3	1.7	4.1	5.6	6.4	5.7	4.6	5.9	6.5	3.5	2.2	1.8	—
April	30 »	1.1	1.2	3.3	2.6	1.9	1.7	2.1	1.4	3.5	4.9	5.7	7.1	2.1	2.0	3.2	1.6	—
Mai	31 »	2.8	3.1	3.2	—	—	—	3.0	3.5	3.0	4.5	5.0	6.0	6.6	3.2	4.1	2.1	—
Juni	30 »	2.3	1.5	2.8	1.4	2.2	—	1.8	4.7	1.4	2.5	5.2	6.0	3.8	3.9	1.5	2.8	—
Juli	31 »	3.0	3.6	3.2	2.2	5.0	1.6	2.7	3.3	2.3	5.7	7.5	8.9	3.3	2.1	1.8	1.3	—
August	31 »	4.6	3.9	6.8	—	3.5	—	4.0	5.2	4.0	6.8	7.1	8.7	6.2	6.9	3.9	4.0	—
Septemb.	30 »	2.7	—	3.2	5.7	5.7	5.8	5.9	9.1	8.0	7.9	10.0	8.0	5.4	8.9	1.8	—	—
Oktober	31 »	4.7	—	3.0	4.8	5.2	7.2	3.6	2.1	7.8	5.7	7.6	8.9	5.6	4.1	5.6	—	—
Novemb.	30 »	—	—	5.1	7.0	5.2	4.2	5.1	3.9	5.7	2.9	4.8	8.5	7.9	7.9	5.7	—	—
Dezemb.	31 »	1.7	—	7.2	6.8	—	—	3.3	4.9	11.5	12.9	6.9	8.5	5.3	6.9	5.0	2.2	—
	Mittel	2.7	1.9	3.9	3.3	2.9	2.6	3.3	3.9	5.8	5.9	6.4	7.9	5.0	4.6	3.5	1.3	—

Monatsmittel der Windgeschwindigkeit (Meter in der Sekunde).

		1h	2	3	4	5	6	7	8	9	10	11	12	13	14	15	16	17	18	19	20	21	22	23	24h	Mittel
Jan.	31 Tage	6.1	6.3	6.6	6.7	6.0	6.1	5.7	5.2	5.2	4.5	5.1	5.6	5.9	6.2	6.4	6.8	6.7	6.4	6.2	6.7	6.7	6.5	6.4	6.5	6.1
Febr.	28 »	6.3	6.9	6.7	6.7	6.1	6.1	6.8	6.8	6.6	7.3	7.3	7.3	6.9	5.8	5.7	5.8	6.2	6.9	6.6	7.0	6.3	6.0	5.9	6.2	6.5
März	31 »	3.8	3.9	4.1	4.2	3.8	4.5	4.1	4.9	4.3	4.7	4.4	4.9	4.3	4.9	4.9	4.8	4.7	4.6	4.6	4.2	4.1	3.9	3.3	3.7	4.3
April	30 »	4.4	4.0	3.5	3.0	3.1	3.1	3.8	3.3	2.9	3.0	3.2	3.5	3.8	3.8	4.4	4.2	3.6	3.4	3.8	4.0	3.6	3.8	4.1	4.6	3.6
Mai	31 »	3.9	4.4	4.0	4.1	4.2	4.1	3.5	3.0	3.2	3.0	3.1	3.5	3.8	3.9	3.9	3.8	3.5	3.7	3.9	3.4	3.7	3.8	3.4	3.8	3.7
Juni	30 »	3.9	4.4	4.4	4.7	4.5	4.4	4.0	4.4	4.5	4.2	3.9	3.9	4.2	4.1	4.0	4.2	3.7	3.9	3.9	4.0	3.7	3.3	3.6	3.8	4.0
Juli	31 »	5.8	5.5	5.3	4.7	5.2	4.9	4.9	4.5	3.5	3.4	3.4	3.9	4.0	4.5	4.9	5.0	4.9	5.8	5.8	5.9	6.1	6.2	5.8	6.2	5.0
Aug.	31 »	8.6	8.4	8.1	8.2	7.7	7.6	6.6	6.3	6.0	6.1	6.4	6.1	6.7	6.4	6.6	6.9	6.9	6.7	6.5	6.8	7.0	7.5	8.0	8.5	7.1
Sept.	30 »	7.9	7.4	7.0	6.9	6.3	6.5	6.7	6.6	6.5	6.6	6.0	7.0	7.0	7.1	6.6	6.4	7.5	7.2	7.2	7.5	7.5	7.3	7.3	7.6	7.0
Okt.	31 »	6.2	5.8	5.8	6.4	6.6	6.0	6.4	6.4	6.4	6.5	6.4	6.9	6.5	6.5	6.5	6.6	6.5	6.9	6.9	6.7	6.5	6.4	6.5	6.7	6.5
Nov.	30 »	5.5	5.5	5.3	5.7	5.6	6.1	6.2	6.0	6.1	6.0	5.1	6.0	6.4	7.1	7.1	7.1	6.8	7.4	7.1	7.0	6.8	6.0	6.1	6.2	6.2
Dez.	31 »	6.7	7.6	7.4	7.9	7.9	8.1	7.9	7.5	7.0	7.1	6.7	7.6	8.0	7.0	7.5	7.5	7.1	7.3	6.7	6.6	6.8	6.8	7.0	7.4	7.3
Mittel d. 365 Tage		5.7	5.8	5.7	5.8	5.6	5.6	5.5	5.4	5.2	5.2	5.1	5.5	5.6	5.6	5.7	5.8	5.7	5.8	5.8	5.8	5.7	5.6	5.6	5.9	5.6

1925. **Weg in Kilometern.** Säntis.

	N	NNE	NE	ENE	E	ESE	SE	SSE	S	SSW	SW	WSW	W	WNW	NW	NNW	Summe
Januar	116	37	752	600	292	224	328	170	344	687	4332	8090	64	123	242	—	16401
Februar	123	31	6	17	3	2	6	—	2323	4122	2895	5410	325	292	145	—	15700
März	290	74	1309	45	1	12	945	40	580	1737	807	3220	1520	481	282	169	11512
April	50	13	178	170	7	6	164	35	858	1316	3120	2885	167	111	199	160	9439
Mai	302	305	365	—	—	—	613	680	609	1663	2021	1643	1044	233	179	230	9887
Juni	165	98	669	114	32	—	52	151	36	44	1697	4716	2054	562	42	122	10554
Juli	521	180	787	48	54	34	420	24	449	1051	2631	6026	866	212	53	29	13385
August	82	42	344	—	38	—	129	93	831	1156	4125	9375	1796	949	28	114	19102
September	177	—	617	62	102	168	106	1278	1638	879	1226	10033	1837	96	19	—	18238
Oktober	17	—	352	712	509	129	973	219	1676	2077	2606	7772	20	253	40	—	17355
November	—	—	310	606	223	605	730	99	1073	643	1341	5739	3057	1707	82	—	16215
Dezember	132	—	1216	563	—	—	117	70	1992	1071	2549	9950	1155	571	181	32	19599
Summe	1975	780	6905	2937	1261	1180	4583	2859	12409	16446	29350	74859	13905	5590	1492	856	177387
id. in %	1.1	0.4	3.9	1.7	0.7	0.7	2.6	1.6	7.0	9.3	16.5	42.2	7.8	3.2	0.8	0.5	100.0

Maximale Geschwindigkeit (Meter in der Sekunde).

	N	NNE	NE	ENE	E	ESE	SE	SSE	S	SSW	SW	WSW	W	WNW	NW	NNW	Mittel
Januar 31 Tage	7.2	3.6	8.9	12.2	12.2	8.9	8.6	6.1	7.2	8.9	16.7	25.0	5.0	5.3	7.8	—	—
Februar 28 »	4.7	2.8	0.8	1.1	0.6	0.6	0.6	—	**36.7**	17.8	24.4	23.3	10.3	7.8	6.4	—	—
März 31 »	7.5	6.1	8.3	3.1	0.3	2.5	11.1	6.9	11.7	11.7	10.3	15.3	16.7	9.2	3.9	4.4	—
April 30 »	2.2	1.7	7.2	4.4	1.9	1.7	6.4	2.5	10.8	10.8	14.4	22.2	5.0	5.3	7.2	4.2	—
Mai 31 »	5.3	5.6	7.8	—	—	—	8.6	9.2	11.1	8.3	11.7	20.6	14.4	6.9	8.3	5.6	—
Juni 30 »	6.1	4.2	7.2	4.2	3.1	—	2.5	6.1	2.8	3.3	16.7	15.0	13.3	8.3	3.3	4.2	—
Juli 31 »	5.8	5.0	6.9	4.2	5.6	2.5	7.8	4.4	9.4	12.8	17.2	20.6	8.9	5.6	4.2	1.9	—
August 31 »	5.8	5.6	10.6	—	4.4	—	5.3	9.4	10.6	11.4	18.6	21.9	12.2	11.1	6.7	5.6	—
Septemb. 30 »	5.0	—	9.2	7.8	8.3	7.8	8.1	16.1	15.0	13.3	16.1	20.0	20.0	10.0	2.2	—	—
Oktober 31 »	4.7	—	7.8	9.7	10.8	9.7	8.1	8.1	19.4	13.3	16.1	23.3	5.6	10.8	5.6	—	—
Novemb. 30 »	—	—	8.1	10.3	8.1	8.1	9.4	8.3	11.7	6.9	13.3	22.8	20.8	16.1	6.4	—	—
Dezemb. 31 »	7.2	—	14.4	9.7	—	—	7.2	5.6	20.3	20.0	20.0	26.1	23.3	13.3	6.1	3.1	—
Jahr	7.5	6.1	14.4	12.2	12.2	9.7	11.1	16.1	**36.7**	20.0	24.4	26.1	23.3	16.1	7.8	5.6	—

Monatsmittel der Windgeschwindigkeit (Kilometer in der Stunde).

	1h	2	3	4	5	6	7	8	9	10	11	12	13	14	15	16	17	18	19	20	21	22	23	24h	Mittel
Januar 31 Tage	22.0	22.9	23.7	24.2	21.6	21.9	20.4	18.7	18.7	16.1	18.8	20.3	21.8	22.8	23.2	24.6	24.0	23.0	22.8	24.1	24.2	23.6	23.0	23.8	22.0
Febr. 28 »	22.8	25.0	24.2	24.0	22.0	21.9	22.8	24.4	23.9	26.4	26.4	26.2	24.7	20.8	20.6	21.0	22.2	25.0	23.7	25.2	22.7	21.5	21.1	22.4	23.4
März 31 »	13.7	14.2	14.7	15.0	13.8	16.1	14.7	15.4	15.7	17.0	15.9	17.8	15.7	17.8	17.7	17.8	16.9	16.5	16.4	15.0	14.9	14.1	11.9	13.8	15.5
April 30 »	15.7	14.7	12.6	10.8	11.8	11.1	12.0	12.0	10.5	10.7	11.4	12.7	13.9	13.9	15.9	15.6	13.8	12.1	13.6	14.5	13.9	11.8	14.7	16.6	13.1
Mai 31 »	14.0	16.0	14.3	14.9	15.1	14.8	12.7	10.6	11.5	10.8	11.1	12.5	13.7	14.0	13.9	13.7	12.5	13.5	14.0	12.4	13.8	13.6	12.4	13.6	13.3
Juni 30 »	14.2	15.9	15.9	16.8	16.3	16.0	14.5	15.9	15.5	15.0	14.0	14.8	15.2	14.7	14.6	15.0	13.2	14.1	14.2	14.5	13.4	12.0	13.0	13.8	14.6
Juli 31 »	19.2	19.7	19.1	17.0	18.7	17.7	17.5	16.3	12.7	12.4	12.5	14.2	14.5	16.2	17.6	18.0	17.7	20.8	20.9	21.1	22.1	22.8	20.9	22.3	18.0
Aug. 31 »	31.1	30.8	29.8	29.6	27.7	27.8	23.8	22.8	21.8	22.0	23.1	22.1	24.0	23.1	23.8	24.9	24.9	24.2	23.8	24.6	25.1	27.0	29.0	30.7	25.6
Sept. 30 »	28.6	26.6	25.1	24.7	22.6	23.8	24.3	23.9	23.3	23.9	21.8	25.1	25.2	25.4	21.6	22.9	26.9	25.9	26.0	26.8	26.7	26.3	26.8	27.6	25.8
Okt. 31 »	22.3	21.2	21.3	22.6	23.9	21.6	23.1	23.0	23.1	23.4	23.0	25.0	23.4	23.4	23.6	23.9	23.6	25.1	25.0	24.8	23.8	22.8	23.4	24.5	23.3
Nov. 30 »	19.8	19.8	19.0	20.4	20.3	22.1	22.5	21.8	22.0	21.4	18.4	21.7	23.9	25.7	25.5	25.5	24.4	26.5	25.7	25.2	22.8	21.5	22.1	22.5	22.5
Dez. 31 »	24.2	27.3	26.6	28.5	28.5	29.2	28.4	27.2	25.4	25.7	24.3	27.5	28.9	25.1	27.2	27.0	25.6	26.4	24.1	23.9	24.5	24.5	25.3	26.8	26.3
Mittel d. 365 Tage	20.6	21.1	20.5	20.7	20.1	20.3	19.7	19.3	18.7	18.7	18.8	20.0	20.4	20.2	20.4	20.8	20.4	21.1	20.8	21.0	20.5	20.1	20.3	21.5	20.2

Anhang

zum Jahrgang 1925 der

Annalen der schweizerischen meteorologischen Zentralanstalt.

Ergänzende Beobachtungen und

Abhandlungen.

Nr. 1.

Uebersicht über den Witterungsverlauf in der Schweiz im Jahre 1925

von **Dr. W. Brückmann.**

Die Jahresmittel der Temperatur für 1925 liegen im ganzen nahe bei den Normalwerten. Die grössten positiven Abweichungen weisen die Südwestschweiz und die Nordseite des Jura auf (Genf und Basel je 0.3°), negative Abweichungen von etwa gleichem Betrage haben die höheren Lagen des westlichen Jura und der Südfuss der Alpen.

Die Jahresmengen des Niederschlages übersteigen im Jura und an den Gipfelstationen die langjährigen Werte (auf dem Säntis wieder erheblich), sonst sind dagegen mässig grosse Defizite vorherrschend.

Die durchschnittliche Bewölkungsmenge war im Osten des Landes für die tieferen wie für die höheren Lagen relativ gross; im Süden, im Westen und ganz besonders im Südwesten dagegen unternormal. Entsprechend finden wir auch in den Jahressummen der Sonnenscheindauer Defizite im Osten, Ueberschüsse im Westen; grössere Abweichungen zeigen Genf (+ 100 Stunden), und namentlich der Säntis (rund — 400 Stunden).

Die Witterung der einzelnen Monate lässt sich folgendermassen charakterisieren:

Der **Januar** war trocken und sehr warm. Die Monatsmittel der Temperatur übersteigen die des langjährigen Mittels um etwa 3°, in der Westschweiz etwas weniger, als im Osten und auf den Bergen. Südlich der Alpen erreicht der Ueberschuss 1½°. Die Niederschlagssummen liegen fast durchweg unter den normalen, teilweise erheblich, so besonders im Tessin. Rigi und Säntis weisen dagegen beträchtlichere positive Abweichungen auf. Die Bewölkung ist im ganzen etwas geringer, die Sonnenscheindauer höher ausgefallen, als den normalen Werten entspricht.

Für den Januar ist wiederum, wie dies bei den beiden vorangegangenen Monaten der Fall war, das lange Andauern einer antizyklonalen Lage charakteristisch. Zu Anfang des Monats herrschte bei reger Depressionstätigkeit im Nordwesten wechselnd bewölktes und sehr mildes Wetter. (Das Tagesmittel der Temperatur lag am 3. und 4. bis zu 13° über Normal.) Am 5. und 6. kam es zu stärkeren Niederschlägen und zu Abkühlung. Dann nahm der Luftdruck über dem Kontinent von Westen her zu und es begann eine Periode ruhigerer Witterung mit zeitweisem Hochnebel über dem Mittelland, sonst überwiegend heiterem Himmel. Am 9. setzte für die östliche Hälfte der Schweiz eine kurze Unterbrechung mit etwas Niederschlag ein, veranlasst durch den Ausläufer einer im Norden vorüberziehenden Depression; das gleiche ereignete sich nochmals am 16. Sonst beherrschte die zu seltener Intensität sich steigernde kontinentale Antizyklone die Witterung bis zum 24. Darauf begann sich die Druckverteilung unregelmässiger zu gestalten, die Witterung wurde erst von kleineren sekundären, in den letzten Monatstagen wieder von grösseren Depressionen beeinflusst, so dass stark bewölkte Witterung mit zeitweisen, meist leichteren Niederschlägen vorherrschte.

Der **Februar** war, besonders im schweizerischen Mittelland, wesentlich zu warm, verglichen mit dem vieljährigen Durchschnitt. Die Abweichung der Mitteltemperatur ging in den Niederungen bis zu + 3°, in den höheren Lagen blieb sie unter + 2°, an den Bergstationen, sowie südlich der Alpen war sie wenig über 0°. Die Niederschlagssummen des Monats liegen in einzelnen Landesteilen noch etwas unter normal, sonst zeigt sich überall ein mässiger — in Lugano sogar ein sehr beträchtlicher — Ueberschuss. Die Bewölkungsstärke war im ganzen nahe der durchschnittlichen, meist etwas darunter, die registrierte Sonnenscheindauer, vom Tessin und den Gipfelstationen abgesehen, über normal.

Bei hohem Druck über Südwesteuropa und lebhafter Depressionstätigkeit im Nordosten hatte die Schweiz während der ersten Dekade des Monats veränderliche Witterung. Es kam zeitweise zu Schnee- und Regenfällen, die aber nur am 7. etwas ergiebiger waren, und daneben zu völliger Aufklarung, wie namentlich am 5., 6. und 8. Zu Beginn der zweiten Dekade veränderte sich die Druckverteilung allmälich über Europa durch Verlagerung des Hochdruckes von Südwesten nach Süden und Südosten. Nach anfangs föhnig heiterem Wetter nahm die Trübung vom 12. an wieder zu und es kam zu etwas Niederschlag. Flacher Tiefdruck über England und Frankreich bei gleichzeitig kräftig gesteigertem Druck über Osteuropa liess dann von neuem eine Föhnlage im Alpengebiet sich ausbilden, die am 15. ungewöhnlich hohe Temperaturen und schweren

Föhnsturm brachte. Darnach setzten starke Niederschläge ein und zugleich ging die Temperatur wieder stark zurück, so dass in der Nacht zum 16. bis 800 m herab Schnee fiel. Vor allem erhielt dabei das Tessin, wo es schon an den Vortagen stark geregnet hatte, von neuem sehr bedeutende Mengen. Die folgenden Tage hatten wechselnd bewölktes Wetter und wiederum da und dort etwas Regen oder Schnee, bei schwächer ausgeprägter Verteilung des Luftdruckes. Im Gefolge eines umfangreichen nordostwärts sich entwickelnden Mittelmeertiefs bekam am 22. und 23. besonders der östliche Teil der Schweiz Schneefälle. Ein sehr tiefes, ziemlich stationäres Minimum über England — bei gleichzeitig sehr hohem Druck über Russland — gab am 25. und 27. Anlass zu etwas Regen und Schnee, dasselbe war am 27. und 28. auch südlich der Alpen der Fall, infolge der Ausbildung eines Teilminimums über dem Golf von Genua.

Der **März** war im ganzen kalt, trübe und arm an Niederschlägen. Die Monatsmittel der Temperatur liegen in den mittelhohen Lagen bis zu 3°, sonst allgemein 2° unter normal. Für einzelne Gegenden des Landes war es der kälteste März der letzten 25 Jahre. Die Abweichungen der Niederschlagsmengen sind nördlich der Alpen überall negativ gewesen, am beträchtlichsten in der Südwestschweiz, dagegen haben das Tessin und die Bergstationen mehr Niederschlag erhalten, als dem langjährigen Mittel entspricht. In der Mittel- und Nordostschweiz fiel der Niederschlag an ungewöhnlich vielen Tagen in Form von Schnee. Die Bewölkung war — mit der durchschnittlichen verglichen — im Südwesten normal, im Süden zu gering, sonst überall beträchtlich zu gross. Umgekehrt ist die registrierte Sonnenscheindauer ausser im Südwesten und Süden bedeutend zu klein ausgefallen.

Für die Witterung des Monats März ist besonders kennzeichnend das Vorherrschen hohen Druckes im Westen oder Nordwesten des Kontinents, wodurch der Zutritt milderer ozeanischer Luft zu unseren Gegenden immer von neuem erschwert wurde. Der tiefe Druck lag zu Anfang des Monats vorwiegend im Mittelmeergebiet, was der Schweiz trübes Bisenwetter brachte. Vom 6. an wurden, bei hohem Druck im Nordwesten, die Depressionen im Nordosten wirksam, wir erhielten kalte Nordwest- und Nordströmung bei wolkigem Wetter und seit dem 9. häufige Schneefälle. Vom 13. bis 20. war der Luftdruck dann auch über Mitteleuropa höher, und die Schweiz hatte bei Bisenströmung und tiefen Morgentemperaturen anfangs bewölkten, dann heiteren Himmel. Am 14. und 15. und nochmals am 17. kam es zu etwas Schneefall, sonst war diese Periode trocken. In der letzten Dekade des Monats herrschte wiederum das trübe Wetter vor, anfangs unter dem Einfluss einer flachen nördlichen, dann einer intensiveren Bise erzeugenden Mittelmeerdepression, die sich schliesslich nordostwärts über ganz Zentral- und Westeuropa ausdehnte. Von öfteren leichten Niederschlägen nördlich der Alpen abgesehen, erhielt speziell das Tessin zwischen 24. und 28. täglich reichlichen Regen. Ein Vorstoss des Druckes von Westen her gab am 30. Anlass zur Aufheiterung. Der letzte Tag des Monats war nördlich der Alpen allgemein wolkenlos.

Im **April** zeigen die Monatsmittel der Temperatur im ganzen geringe, teils positive, teils negative Abweichungen von den Normalwerten. Geht man auf die Tagesmittel zurück, so ergibt sich, dass die erste und die zweite Dekade des Monats beträchtlich zu warm, die dritte dagegen zu kalt war. Die Niederschlagssummen liegen im allgemeinen etwas über dem Durchschnitt, desgleichen die Bewölkungsmengen, während umgekehrt die registrierte Sonnenscheindauer überall unter dem Mittelwert geblieben ist.

Die Wetterkarten zeigen zu Anfang des Monats den Vorübergang einiger wenig umfangreicher Depressionen im Norden, dann, vom 5. an, Verstärkung des Luftdrucks über der Ostsee und über Spanien, zwischen beiden Gebieten eine ausgedehnte flache Tiefdruckzone. Die Schweiz hatte abwechselnd helles oder trüberes, mildes Wetter, zeitweise kam es zu Niederschlägen, die in der Nacht zum 9., sowie am 10. etwas reichlicher ausfielen, sonst meist gering waren. Vom 15. an gerieten erst die westlichen, dann auch die zentralen Teile Europas — Spanien ausgenommen — unter den Einfluss einer tiefen, umfangreichen vom nordatlantischen Ozean herkommenden Depression, wodurch unser Land bei frischen westlichen Winden Regen- und Graupelschauer und bis 900 m herab Neuschnee erhielt. Nach Abzug dieses Minimums blieb die Druckverteilung über Europa zunächst unregelmässig, der 18. und 19. waren hell, der letztere, unter Föhneinfluss der wärmste Tag des Monats, schloss mit Gewitterregen. Regnerisch und trübe waren auch die beiden folgenden Tage. Vom 23. an bildete sich dann eine deutlichere Lage aus, die im wesentlichen unverändert bis zum Monatsschluss anhielt. Die Karten zeigen in dieser Periode zwischen hohem Druck im Osten und im Südwesten Europas ein umfangreiches flaches Depressionsgebiet mit zahlreichen kleinen, sich verschiebenden Kernen. In der Schweiz herrschte fast während der ganzen Zeit stark bewölktes und sehr kühles Wetter mit teilweise sehr ansehnlichen Regen- und Schneefällen. Am 27. reichte die Schneedecke bis etwa 600 m herab.

Das Temperaturmittel des **Mai** lag nördlich der Alpen über dem normalen Wert, in den höheren Lagen um 1° und etwas darüber, in den tieferen um etwa ½°. Die Niederschlagsmengen überstiegen im Jura und in der Westschweiz die Durchschnittswerte, in den übrigen Teilen des Landes blieben sie darunter. Die Bewölkung ist im ganzen etwas zu hoch, die registrierte Sonnenscheindauer zu niedrig ausgefallen. Das Tessin war, mit den Normalwerten verglichen, beträchtlich zu kühl und zu trübe.

Flache Tiefdruckgebiete lagen in der ersten Dekade des Monats über dem Kontinent, die Witterung in unserem Land war überwiegend trübe und es fielen häufig Niederschläge, zum Teil mit Gewittererscheinungen. Am 9. kam es strichweise zu Hagelfall. Der 3. war der einzige wolkenlose Tag dieser Periode. Nach Verstärkung des Druckes

über dem mittleren Europa, von Spanien bis Russland, herrschte zwischen 12. und 16. in der Schweiz bei leichter Bisenströmung trockenes und sonniges Wetter. Dann trat im westlichen Teil der Antizyklone eine leichte Verflachung ein, es entstanden in den folgenden Tagen Gewitter, die am 18. besonders im Bernergebiet und im Jura von starken Regenfällen begleitet waren. Bei fortdauernd kleinen Druckgradienten blieb die Witterung bis zum 23. wechselnd heiter oder stärker bewölkt. In der darauffolgenden Woche zeigen die täglichen Wetterkarten im Nordwesten Europas anfangs flachere, dann intensivere und ihren Einfluss weiter in den Kontinent ausdehnende Depressionen, deren Einwirkung bei uns in der Nacht zum 24. mit Temperaturrückgang, Regenfall und Schnee (bis ca. 1800 m herab) begann. Regnerisch blieb es weiterhin, von Aufheiterungen am 25. und 27. abgesehen, bis zum 29. Auch der Südfuss der Alpen erhielt in dieser Zeit erhebliche Niederschläge. An den beiden letzten Monatstagen hatten wir dann bei höherem Luftdruck wieder allgemein heiteres und trockenes Wetter.

Der **Juni** war im Durchschnitt warm, trocken und heiter. Die positive Abweichung der Mitteltemperatur von den normalen Werten ist, mit Ausnahme der Nordostschweiz, überall recht beträchtlich gewesen, am grössten südlich der Alpen, wo sie nach den Beobachtungen von Lugano 2° betrug. Die Niederschläge erreichten nur ½ bis ⅓, in Lugano sogar nur ¼ der durchschnittlichen Mengen. Der überall relativ geringen Bewölkung entsprach ein Ueberschuss registrierter Sonnenscheinstunden, der stellenweise — im Südwesten sogar recht erheblich — 100 Stunden im Monat überstieg.

Die erste Dekade des Juni ist durch sehr beständiges Hochdruckregime über dem europäischen Festland gekennzeichnet. Die Witterung war dementsprechend bei uns vorwiegend heiter und trocken, von einigen kleinen gewittrigen Störungen in den ersten Tagen abgesehen. Während der zweiten Dekade lag die Schweiz im Randgebiet der westwärts verschobenen Antizyklone und wurde daher von den Depressionen im Nordosten Europas etwas mehr beeinflusst. Am 12. und 13. kamen Gewitter zum Ausbruch, vereinzelt auch am 16. und 17., sonst war die Periode aber noch trocken und warm und im ganzen heiter oder mässig stark bewölkt. Vom 20. an zeigen die Wetterkarten das Hochdruckgebiet noch mehr westwärts zurückgedrängt und Mittel- und Osteuropa von flachem Tiefdruck überlagert. Infolge davon hatte die Witterung bei uns während des letzten Drittels des Monats überwiegend trüben und regnerischen Charakter, die Temperaturen lagen, wegen der vorherrschenden nördlichen Strömung der Luft, durchweg beträchtlich unter den normalen. Die Niederschläge fielen am reichlichsten am 24. und 25., an diesen Tagen bis auf die Höhe des Rigi herab als Schnee, am 24. waren sie teilweise von Gewittererscheinungen begleitet. Nach Verstärkung des Druckes im Nordwesten Europas hatte dann während der beiden letzten Tage des Juni die Nordseite der Alpen unter Biseneinfluss wieder trockenes und heiteres Wetter; im Tessin war auch während der letzten Monatsdekade der Himmel überwiegend hell geblieben.

Der **Juli** erscheint im Durchschnitt als kühler, trüber, aber für den grössten Teil der Schweiz relativ trockener Monat. Die Monatsmittel der Temperatur liegen fast überall ½—1° unter den normalen, die der Bewölkung teilweise beträchtlich darüber. Sehr klein ist die Zahl der „hellen Tage" (mit weniger als ²/₁₀ mittlerer Bedeckung des Himmels), kleiner als normal auch die registrierte Sonnenscheindauer. Die Niederschlagsmengen zeigen positive und negative Abweichungen vom langjährigen Durchschnitt, doch überwiegen die letzteren.

Nach einem warmen und vorwiegend heiteren Monatsbeginn bei wenig ausgesprochener Druckverteilung über Europa brachte eine flache über Frankreich entstandene, ostwärts ziehende Depression am 3. Abkühlung mit Regen, auf den Bergen Schnee, und Gewitter. Der trübe Witterungscharakter hielt auch weiterhin an, erst am 8. liess es eine Verstärkung des Luftdruckes von Südwesten her zu etwas Aufhellung kommen. Am 9. und in der Nacht zum 10. verursachten kleine Minima am südlichen Rand dieses Hochdruckes über dem ganzen Alpengebiet starke Niederschläge (Rigi 100 mm). Dann folgten einige Tage antizyklonal bedingten helleren und vorwiegend trockenen Wetters. Vom 17. an stiegen die Temperaturen für einige Zeit über die normalen Werte empor; es herrschte heiteres, teilweise föhniges Wetter vor, daneben kamen Gewitter zum Ausbruch, die am 17. und 19. stärkere Regenfälle verursachten. Ein flaches Minimum, das sich von Frankreich aus rasch über den Kontinent ausbreitete, und den Hochdruck im Osten und Nordosten verdrängte, rief dann am 23. einen raschen Umsturz der Witterung hervor mit ausserordentlicher Abkühlung; es blieb bis zum 27. vorwiegend stark bewölkt, regnerisch und relativ kühl. Nach rascher Ausbildung einer Hochdruckzunge über den Alpen heiterte der Himmel am 28. auf, auch der 29. war allgemein hell, schon der 30. aber brachte wieder Gewitter mit ergiebigem Regen. Regnerisch und relativ kühl war auch der letzte Tag des Monats.

Im **August** liegt das Monatsmittel der Temperatur in den höheren Lagen leicht über dem langjährigen Durchschnitt, sonst überall etwas darunter; im Mittelland und südlich der Alpen erreicht die negative Abweichung ½ Grad. Die Niederschlagsmengen sind im ganzen etwas grösser ausgefallen, als normal ist. Auch die mittlere Bewölkung zeigt, besonders ausgesprochen in der östlichen Landeshälfte, übernormale Werte, die Sonnenscheindauer umgekehrt an den meiten Stationen zu kleine Zahlen.

Nachdem der Anfrng des Monats noch unter dem Einfluss einer Depression über Skandinavien gestanden hatte, weshalb die Schweiz namentlich am 2. August reichlich Niederschlag erhielt, besserte sich dann rasch, mit einem Vorstoss hohen Druckes von Westen her, die Situation. Am 5. brachte ein kleines, von Spanien nordostwärts ziehen-

des Minimum noch eine vorübergehende Störung, sonst herrschte bis zum 10. antizyklonales, schönes Wetter mit hohen Tagestemperaturen. Am 11. erreichte die Einwirkung einer im Norden vorüberziehenden Depression die Alpen, die Schweiz erhielt vorübergehend grossen Regen- und Schneefall mit Gewittererscheinungen und sehr starke Abkühlung. Nach rascher neuer Verstärkung des Druckes blieb dann die trockene und vorwiegend helle Periode weiter noch bis zum 18. Darauf setzte Verflachung des Druckes und die Bildung kleiner Depressionen über dem Kontinent ein. Der 19. und 20. hatten bei wesentlich tieferen Temperaturen starke gewitterige Regenfälle beiderseits der Alpen zu verzeichnen. Am 22. brachte die Regenfront einer tieferen, von Westen heranziehenden Depression neue Niederschläge, die im Tessin wieder hohe Beträge erreichten. Ein weiteres Minimum, das dem vorangehenden langsam ostwärts folgte, liess nach kurzer Aufheiterung am 23. auch die weiteren Tage trübe und niederschlagsreich werden, bis dann am 27., mit einer Druckverstärkung von Südwesten her, die Lage sich günstiger gestaltete. Die letzten Monatstage hatten wolkiges bis heiteres und überwiegend trockenes Wetter.

Der **September** war im ganzen ein unfreundlicher Herbstmonat, extrem kalt, zu trübe — verglichen mit den Normalwerten — und an den meisten Stationen zu reich an Niederschlägen. Das Monatsmittel der Temperatur blieb fast durchwegs um mehr als 2°, in den höheren Lagen um über 3° unter dem langjährigen Durchschnitt; die mittlere Bewölkung ist überall, und strichweise beträchtlich, grösser als normal ausgefallen, die Zahl der hellen Tage und die der registrierten Sonnenscheinstunden umgekehrt bedeutend kleiner als normal. Der Ueberschuss an Niederschlägen war in Säntishöhe erheblich, sonst nur mässig gross; die Stationen in Graubünden weisen ein kleines Defizit auf.

Auf den Wetterkarten des September finden wir die Druckverteilung vorherrschend, die für kühle und regnerische Witterung bei uns besonders charakteristisch ist: hohen Druck im Westen Europas, tiefen im Nordosten und Osten. Nach wolkenlosem Wetter am 1. September nahm die Bewölkung rasch zu, und es fielen in den nächsten Tagen einige Niederschläge, vom 3. auf den 4. von stärkerer Abkühlung begleitet, am 6. mit grösseren Beträgen. Bis zirka 1200 m herab entstand eine Schneedecke. Vom 8. bis 10. war der Himmel, nach Verstärkung des Luftdruckes von Südwesten her, wieder vorwiegend heiter. Eine neue Depression, die von der Nordsee gegen Russland zog, gab für die drei folgenden Tage erneuten Anlass zur Erniedrigung der Temperatur und zu Regen- und Schneefällen. Am 14., 15. und 16. September hatte das Alpenland im ganzen wieder heiteres und ruhiges, antizyklonal bestimmtes Wetter. Teilminima eines neuen, mehr im Westen ansetzenden Minimums verursachten am 17. starken Regen in der Schweiz. Auch die folgenden Tage waren vorzugsweise stark bewölkt, dabei aber, der mehr ozeanischen Herkunft der Luftmassen entsprechend wärmer als normal. Sehr starke Niederschläge in der ganzen Schweiz (Schnee bis 1600 m) — mit Gewittern im Tessin — brachte eine tiefe atlantische Depression am 23. und 24. Lausanne erhielt durch sie 49 mm, Einsiedeln 84, Locarno 141, der Gotthard 235 mm. Zugleich erfolgte ein bedeutender Temperatursturz, der bis zu 17° Abkühlung gegen den Vortag verursachte. Mit steigendem Luftdruck trat dann Beruhigung der Witterung ein, und die beiden letzten Tage des Monats waren bei Bisenlage auf den Höhen heiter, während das Mittelland von Hochnebel bedeckt war.

Im Gegensatz zum September war der **Oktober** im ganzen warm, heiter und ungewöhnlich trocken. Die Temperatur lag im Mittel aller Tage um 1—1½ Grade, an den Bergstationen bis zu 2 Graden über der normalen. Die mittlere Bewölkung ist im Südwesten, besonders deutlich aber in den höheren Lagen und südlich der Alpen, kleiner gewesen, als nach dem langjährigen Durchschnitt die Regel ist, in den übrigen Landesteilen war sie nahezu *normal*. Ueberall ist mehr Sonnenschein aufgezeichnet worden als gewöhnlich. Sehr bedeutend war der Ausfall an Niederschlägen: die Monatsmengen erreichten im Südwesten fast nur ¼, sonst ⅓—½ der normalen. Nur die Säntisstation weist einen Ueberschuss auf.

Für den Witterungscharakter des Oktober war namentlich die erste Monatshälfte bestimmend. Bis zum 12. lag hoher Druck über dem zentralen Europa, und die Schweiz hatte entsprechend trockenes, auf den Höhen und in den Alpentälern heiteres, im Mittelland nebliges Wetter. Nur am 8. brachte die Hauptböenlinie einer tiefen Depression im Ostseegebiet den mittleren und östlichen Landesteilen stärkere Bewölkung und etwas Regen, dem Südfuss der Alpen zudem Gewittererscheinungen. Vom 13. an wurde die Lage weniger stabil; der Hochdruck verschob sich zunächst westwärts und die Minima im Nordosten wurden wirksamer für uns. Am 14. setzten mit starker Abkühlung Niederschläge ein, bis 900 m als Schnee und in Säntishöhe von erheblichem Betrag. Der 15. und 16. waren wieder heiter, in der Nacht zum 17. fielen — ausgenommen Süd- und Südwestschweiz, die noch hell blieben — Regen und (bis 1500 m herab) Schnee, wiederum in beträchtlicher Menge auf dem Säntis. Auch die nächsten Tage waren vorherrschend stark bewölkt und regnerisch. Mit dem 20. änderte sich nochmals die Lage, im Sinne einer Druckverstärkung über dem Südosten Europas, einer Druckverminderung im Westen. Der 21. und 22. waren dementsprechend nördlich der Alpen föhnig mild und heiter. Am 23. und 24. erreichten uns die Niederschlagszonen eines tiefen, vom Atlantik heranziehenden Minimums. Sie brachten dem ganzen Land, namentlich dem Tessin, reichlichen Regen und Schnee, dem Gotthard z. B. 164 mm. Mit rascher Zunahme des Luftdruckes von Osten her trat dann wieder Beruhigung der Witterung ein, die letzten Tage des Monats waren wolkig oder heiter und frei von Niederschlägen.

Der **November** war im ganzen ein kühler und trüber Monat. Das Monatsmittel der Temperatur weicht an unseren Stationen nördlich der Alpen durchweg um 1—1½° nach

der negativen Seite hin ab. Nur im Tessin zeigt sich eine geringe positive Anomalie. Die Bewölkung und die Zahl der trüben Tage hat ziemlich überall die langjährigen Werte erheblich übertroffen, und entsprechend ist die Sonnenscheindauer in den meisten Landesteilen bedeutend unter der mittleren Stundenzahl geblieben, in Zürich ist ein Drittel, in Bern und in Lausanne die Hälfte des normalen Wertes erreicht worden. Die Niederschlagssummen sind in den höheren Lagen (Rigi, Säntis) doppelt so gross ausgefallen als normal, in den Niederungen überwiegen die Defizite, die aber im allgemeinen klein geblieben sind.

In der ersten Dekade des Monats ist die Witterung in der Schweiz hauptsächlich durch Depressionen bestimmt worden, die anfangs nördlich von uns, dann mehr zentral über den Kontinent hinzogen. Stark bewölktes und regnerisches Wetter herrschte daher vor. Dabei waren die Temperaturen relativ hoch. Am 4. stieg das Tagesmittel in dem warmen Sektor einer kleineren, aber typisch ausgebildeten Depression bis zu 10° über seinen normalen Wert. Die stärksten Niederschläge fielen in dieser Periode am 2., am 5. und vom 7. auf den 8. An diesem letzteren Tage wurden die grössten Mengen in der Westschweiz und in den höheren Lagen gemessen (Rigi und Gotthard 15 cm Neuschnee, Säntis 40 cm). 10—20 cm Neuschnee ist von den Bergstationen auch am Morgen des 10. November gemeldet worden. Am 11. machte sich eine rasche Verstärkung des Luftdrucks von Westen her geltend und während der ganzen zweiten Dekade des Monats ist dann die Witterung bei uns von hohem Druck über dem Kontinent beherrscht worden. Die Niederungen hatten kühles, trockenes Wetter mit Hochnebelbedeckung, die Höhen heiteren Himmel bei anfangs niedrigen, dann stark gesteigerten Temperaturen. Veränderlichen Charakter nahm die Witterung nach dem 22. wieder an, da nach raschem Zerfall des Hochdruckes die über England vordringenden atlantischen Minima wieder zu Einfluss gelangten. Der Himmel war vorwiegend stark bewölkt und es gab mehrfache, aber meist geringfügige Schneefälle. Mit der Passage eines am 26. rasch von der Nordsee südostwärts wandernden Wirbels kamen, namentlich für die Höhen, stärkere Schneefälle, dann vorübergehende Aufhellung am 27. und weitere bedeutende Abkühlung (Tagesmittel Zürich bis 8°, Säntis bis 11° unter normal).

Im **Dezember** lag das Monatsmittel der Temperatur im schweizerischen Mittelland um rund 1° über normal, in den höheren Lagen dagegen um ½° bis 1° — auf dem Säntis um 2° — darunter. Auch im Tessin ist ein Fehlbetrag von 1½° zu konstatieren. Geht man auf die Tagesmittel zurück, so findet man die ersten beiden Dekaden des Monats als zu kalt, die erste im Mittel um 3—5°, die zweite in den Niederungen um geringere Beträge. Die dritte Dekade war dagegen, namentlich im Mittelland, extrem warm (mittlere Abweichung unten +8° bis +9°, in der Höhe +2½° bis +3½°), so dass der Wärmeausfall des ersten Teils des Monats wenigstens in den tieferen Lagen überkompensiert worden ist. Die Niederschlagsmengen haben die durchschnittlichen um ein Drittel bis die Hälfte übertroffen, nur das Tessin war wesentlich zu trocken. Die Bewölkung war im Südwesten, besonders aber im Süden, unternormal, in den höheren Lagen beträchtlich zu gross, sonst etwa dem langjährigen Mittel entsprechend. An Sonnenschein zeichneten die Stationen im Bergland etwa ⅔ der normalen Dauer, die tiefer gelegenen dagegen etwas übernormale Beträge auf.

Nach dem Vorübergang einiger kleinen Minima, die uns Regen und Schnee und dann starke Abkühlung gebracht hatten, breitete sich über Mitteleuropa ein Hochdruckgebiet von Westen her aus, das vom 4. bis 8. für das schweizerische Mittelland nebliges, kaltes, für die Berglagen heiteres und relativ warmes Wetter bedingte. Es wurde dann von einem stetig vorrückenden atlantischen Depressionsgebiet ostwärts gedrängt, die Schweiz kam in den Bereich wärmerer Luft und erhielt wolkiges Wetter und leichte Niederschläge. Der 13. war hell, ebenso, nach Verstärkung des Luftdrucks, die Zeit zwischen 16. und 19., in der es wieder erheblich kalt wurde. Ein tiefes, südlich von England den Kontinent erreichendes Minimum leitete am 20. die neue Wetterlage ein, die uns bis zum Ende des Monats ungewöhnliche Wärme, trüben Himmel und viel Niederschlag brachte. Die zahlreich aufeinander folgenden Depressionen hielten durchweg die stark südliche Zugstrasse des ersten Minimums ein und beeinflussten unser Land daher stark. In der Nacht zum 21. fielen grosse Regenmengen, im Südwesten von Gewittererscheinungen begleitet. Auch am 22. kam es strichweise zu elektrischen Entladungen. Die Tage vom 25. bis 27. waren von neuem reich an Niederschlag, der teilweise selbst auf den höheren Stationen in Form von Regen fiel. Gotthard und Säntis erhielten in der letzten Woche etwa 1 m Neuschnee. Das Tessin hatte gleichzeitig vorwiegend heiteren Himmel. Am 30. stiegen die Temgeraturen allgemein zu ungewöhnlich hohen Werten an. (Tagesmittel auf dem Säntis 9°, im Mittelland 13° über normal.)

Fassen wir kurz zusammen: Die beiden ersten Monate des Jahres 1925 waren sehr warm, der Januar zudem, von den Gipfelstationen abgesehen, trocken. Im Frühling tritt besonders der März als ein kalter, trüber, aber trockener Monat hervor. Der Sommer wurde durch einen freundlichen Juni eingeleitet, war aber im weiteren Verlauf wieder vorwiegend trübe und kühl, wenn auch nicht sehr regenreich. Im Herbst stehen sich der September als extrem kalt und nass, der Oktober als warm und heiter und ausserordentlich arm an Niederschlägen gegenüber. Der Schluss des Jahres brachte — im November den Berglagen, im Dezember dem ganzen Land — reichlich Regen und Schnee; er war zudem kühl bis auf die letzte Dekade des Dezember, die extrem warm ausgefallen ist.

Monatswerte der wichtigsten meteorologischen Elemente 1925.

	Höhe m	Januar	Februar	März	April	Mai	Juni	Juli	August	September	Oktober	November	Dezember	Jahr
		Temperatur.												
Basel	277	2.8	4.7	2.4	9.7	14.2	17.7	18.3	17.7	12.3	10.2	3.2	2.6	9.7
La Chaux-de-Fonds	987	-0.7	0.2	-2.2	4.5	9.6	14.1	14.4	14.4	8.2	7.8	-0.1	-2.1	5.7
Zürich	493	1.9	3.8	1.7	8.4	13.3	16.6	17.4	16.6	11.6	9.6	2.5	1.0	8.7
Bern	572	0.8	2.5	1.3	8.0	12.3	16.5	16.8	16.1	11.1	9.3	1.7	-0.2	8.0
Genf	405	2.5	4.3	3.4	9.4	13.6	18.2	18.6	18.1	13.3	10.8	4.0	2.4	9.9
Davos	1561	-4.2	-3.9	-4.5	2.7	7.8	11.4	11.8	11.0	6.1	4.2	-2.2	-6.4	2.8
Säntis	2500	-5.4	-9.0	-10.5	-4.4	0.6	3.4	4.5	4.7	-0.7	0.4	-5.8	-9.2	-2.6
Lugano	276	3.0	3.9	5.0	10.4	14.2	21.0	20.1	20.1	15.0	12.0	6.8	0.9	11.0
		Abweichungen von den normalen Mitteln.												
Basel	277	3.0	2.7	-2.7	0.3	0.9	0.7	-0.6	-0.2	-2.2	0.9	-1.5	1.7	0.3
La Chaux-de-Fonds	987	1.9	1.3	-3.4	-0.9	0.1	0.9	-0.9	0.0	-3.5	1.3	-2.0	-0.6	-0.4
Zürich	493	3.2	3.0	-2.3	-0.3	0.5	0.2	-0.8	-0.6	-2.4	1.0	-1.2	1.2	0.1
Bern	572	3.0	2.4	-1.9	-0.1	0.2	0.9	-1.1	-0.6	-2.6	1.5	-1.2	1.0	0.1
Genf	405	2.5	2.2	-1.5	0.1	0.4	1.3	-0.7	-0.2	-1.8	1.3	-1.0	1.2	0.3
Davos	1561	3.0	1.0	-2.0	0.5	1.0	1.1	-0.3	-0.3	-2.2	0.7	-0.8	-0.6	0.1
Säntis	2500	3.6	0.0	-1.9	0.0	1.5	0.8	-0.5	0.1	-3.5	1.9	-1.0	-2.2	-0.1
Lugano	276	1.6	0.5	-1.9	-0.9	-0.9	2.0	-1.3	-0.4	-2.0	0.5	0.6	-1.6	-0.3
		Niederschlag (mm).												
Basel	277	24	60	31	98	110	30	168	109	95	38	35	83	881
La Chaux-de-Fonds	987	60	104	55	160	164	57	214	156	168	64	129	191	1522
Zürich	493	55	44	33	99	59	66	159	123	125	30	64	140	997
Bern	572	44	54	16	101	165	71	109	104	125	28	64	135	1016
Genf	405	22	82	9	47	87	28	72	120	103	29	56	103	758
Davos	1561	20	57	31	54	35	49	124	204	66	30	41	97	808
Säntis	2500	177	148	218	336	132	157	238	349	331	257	312	568	3223
Lugano	276	1	213	147	122	156	43	204	190	182	125	85	44	1512
		Abweichungen von den normalen Mitteln.												
Basel	277	-14	18	-20	34	31	-72	82	24	18	-38	-26	31	68
La Chaux-de-Fonds	987	-53	15	-44	41	44	-64	90	33	59	-69	25	77	154
Zürich	493	2	-12	-40	8	-51	-68	30	-9	20	-64	-5	67	-122
Bern	572	-2	2	-46	29	78	-37	5	-2	42	-61	-4	72	76
Genf	405	-21	34	-50	-17	11	-50	-3	26	25	-77	-22	41	-103
Davos	1561	-29	4	-26	-4	-30	-59	-5	70	-28	-36	-19	34	-128
Säntis	2500	-41	-23	-1	65	-81	-111	-75	54	90	82	155	312	425
Lugano	276	-56	155	38	-35	-16	-149	40	-1	1	-83	-44	-33	-183
		Monatssummen der **Sonnenscheindauer** in Stunden.												
Basel*)	277	90	80	88	128	222	301	231	214	151	91	24	69	1689
La Chaux-de-Fonds	987	112	79	103	98	181	270	184	198	136	—	—	53	—
Zürich	493	63	107	85	133	193	276	214	196	147	95	17	48	1574
Bern	572	87	108	103	123	210	315	234	239	175	131	29	55	1809
Genf	405	49	124	123	141	212	310	234	265	198	146	41	48	1891
Davos	1561	115	111	130	133	176	228	153	192	139	175	93	61	1706
Säntis	2500	137	80	90	90	102	109	100	144	103	199	93	61	1308
Lugano	276	151	123	190	155	164	294	239	279	177	201	95	124	2192
		Abweichungen von den normalen Mitteln.												
Basel*)	277	32	-9	-30	-15	42	99	2	-4	-6	-19	-40	16	68
Zürich	493	15	26	-44	-27	-6	60	-34	-36	-17	-7	-32	11	-91
Bern	572	28	14	-27	-35	8	96	-26	-5	-3	11	-33	14	42
Genf	405	2	37	-9	-29	5	88	-37	11	16	26	-23	13	100
Davos	1561	13	2	-19	-25	1	52	-57	-17	-33	42	-9	-30	-80
Säntis	2500	15	-38	-44	-47	-50	-38	-66	-36	-56	61	-44	-62	-405
Lugano	276	24	-24	9	-28	-50	50	-53	6	-24	54	-9	7	-38

*) Basel hat einen Heliographen, der empfindlicher ist, als die der anderen Stationen.

Nr. 2.

Ergebnisse der Niederschlagsmessungen auf den meteorol. Stationen I.—III. Ordnung im Jahre 1925.

Die Aenderungen im Netze der Meteorologischen- und Regenmess-Stationen finden sich in der Einleitung pag. III dieses Bandes angegeben.

Monats- und Jahressummen

der Niederschlagsmessungen sämtlicher meteorol. Stationen I.—III. Ordnung

im Jahre 1925.

Bei Zählung der Niederschlagstage sind in dieser Tabelle nur die Tage mit mindestens 1,0 mm berücksichtigt worden.
Die mit * bezeichneten Summen sind nach den Nachbarstationen interpoliert.

Stationen:	Höhe üb. Meer	Jan.	Febr.	März	April	Mai	Juni	Juli	Aug.	Sept.	Okt.	Nov.	Dez.	Jahr	Maxima		Zahl d. Tage
A. Rheingebiet																	
I. Quellgebiet bis Bodensee.																	
Sedrun (Tavetsch) .	ca 1401	14	128	42	72	94	51	125	209	166	55	82	103	1141	68	15. II. / 11. VIII.	119
Platta (Medels) .	1378	10	186	49	59	111	34	122	179	224	80	76	72	1202	88	15. II.	125
Surrhein	ca 892	24	191	45*	70	81	27	83	161	150	68	53	117	1070	101	14. II.	120
Panix	ca 1300	30	154	46	78	49	29	82	158	104	75	64	98	967	82	14. II.	121
Vrin	ca 1454	11	127	42	59	47	38	156	182	138	63	60	63	986	63	14. II.	109
Vals	ca 1248	5	155	28	78	59	20	118	154	112	73	54	55	911	69	14. II.	113
Ilanz	ca 704	16	161	20	57	41	12	74	142	94	61	43	90	811	83	15. II.	99
Flims	ca 1102	30	109	65	102	48	21	86	171	105	62	62	100	961	45	14. II.	122
Safenplatz	ca 1270	9	116	25	92	62	31	122	168	123	62	53	70	933	52	15. II.	114
Bernhardin-Pass . .	2073	39	410	228	221	389	22	273	245	361	183	139	177	2687	104	23. IX.	128
Hinterrhein	ca 1624	14	32	39	74	124	28	165	163	220	122	63	93	1137	98	14. II.	138
Splügen (Dorf) . .	1467	6	394	54	84	139	29	162	266	216	107	62	34	1553	233	14. II.	112
Avers-Cresta . . .	ca 1949	4	136	17	66?	48?	53	178	226	106	83	48	11	976	44	14. II.	?
Andeer	ca 980	4	114	20	52	52	25	140	171	89	63	43	41	814	57	14. II.	84
Thusis	ca 711	5	179	15	54	40	17	116	141	97	65	47	52	828	100	14. II.	87
Stalla (Bivio) . . .	ca 1780	13	82	40	105	86	53	140	185	89	75	73	69	1010	51	19. VIII.	109
Inner-Ferrera . . .	ca 1480	7	190	41	81	112	57	181	238	135	86	51	66	1245	87	14. II.	118
Savognin	ca 1213	4	144	22	69	64	38	122	180	73	61	49	58	884	74	14. II.	104
Davos-Platz	1560	20	57	31	54	35	49	124	204	66	30	41	97	808	37	25. VIII.	128
Davos (Schatzalp) . .	1868	24	67	45	71	34	55	140	227	70	47	51	109	940	44	26. VIII.	141
Albula (Hospiz) . .	ca 2315	6	40	22	62	50	65	180	161	86	41	31	36	780	52	20. VIII.	106
Latsch	ca 1580	8	50	20	69?	12	33	86?	164	68	50	42	52	654	73	19. od. 20. VIII.	?
Filisur	ca 1040	3	61	13	56	50	37	106	154	65	43	39	59	686	35	19. VIII.	98
Lenzerheide . . .	ca 1477	8	63	32	87	57	25	119	178	93	62	50	62	836	50	19. VIII.	99
Nisellas (Alvaschein) .	ca 890	3	77	14	46	42	20	113	155	76	55	35	50	686	43	19. VIII.	87
Tomils	ca 823	9	95	18	48	36	10	108	122	86	53	35	63	683	48	14. II.	100
Reichenau	604	14	122	20	67	34	14	89	124	70	60	37	63	714	61	14. II.	99
Arosa	1854	22	85	47	107	69	66	79?	261	101	51	80	99	1067	47	19. VIII.	121
Tschiertschen . . .	ca 1230	10	85	21	72	65	28	121	140	101	56	107	75	881	56	9. XI.	115
Langwies	ca 1377	12	72	46	101	74	48	102	172	92	51	61	96	927	35	9. VII.	128
Chur	610	11	84	26	61	28	15	91	97	76	57	25	84	655	50	14. II.	107
Klosters	ca 1207	34	53	41	90	51	55	104	142	88	54	84	144	940	38	25. XII.	112
St. Antönien . . .	ca 1460	42	62	56	76	63	46	106	217	92	71	84	121	1036	34	9. VII. / 25. VIII.	137
Schiers	ca 660	37	45	20	63	25	21	94	121	98	75	66	100	765	38	24. X.	110
Seewis	954	25	64	53	63	33	33	102	172	114	66	71	130	926	40	25. VIII.	134
Plantahof b. Landquart	ca 530	24	71	40	85	16	31	89	139	94	70	54	93	806	34	24. IX.	109
Vättis	951	11	115	41	64	30	37	83	143	110	75	49	135	893	53	15. II.	119
Valens	ca 920	51	60	75	135	50	74	91	160	136	77	83	140	1132	35	15. II.	122
Sargans	507	37	61	59	105	52	63	174	232	183	78	69	120	1233	61	11. VIII. / 24. IX.	137
Sevelen	464	17	56	32	73	39	63	151	157	126	69	37	91	911	57	11. VIII.	128
Haag	448	27	53	38	74	49	67	130	166	121	79	46	77	927	52	9. VII.	124
Altstätten	449	30	55	57	103	68	53	147	177	160	93	45	141	1129	66	9. VII.	150
Heiden	797	36	69	105	128	115	82	185	177	182	95	69	130	1373	86	9. VII.	166

Stationen:	Höhe üb. Meer	Jan.	Febr.	März	April	Mai	Juni	Juli	Aug.	Sept.	Okt.	Nov.	Dez.	Jahr	Maxima		Zahl d. Tage
II. Bodensee bis Basel.																	
Rorschach	455	30	40	55	87	75	92	130	145	141	60	44	85	984	74	9. VII.	134
St. Gallen	703	35	60	81	143	78	90	138	127	153	60	68	127	1160	75	9. VII.	140
Arbon	ca 409	30	30	48	90	58	61	115	124	121	53	49	88	867	64	9. VII.	129
Amriswil	ca 455	36	48	52	94	71	61	111	108	107	43	50	82	863	53	9. VII.	134
Altnau	ca 458	43	45	43	94	49	37	118	92	93	31	49	105	799	58	9. VII.	134
Kreuzlingen	420	49	49	37	117	49	48	126	85	84	32	50	105	831	53	9. VII.	130
Haidenhaus	694	34	45	46	110	47	70	187	97	110	38	72	110	966	66	9. VII.	136
Steckborn	ca 400	39	31	45	91	26	49	122	96	88	27	51	99	764	50	9. VII.	128
Eschenz	ca 417	39	39	38	85	26	28	116	109	63?	27	59	109	738	44	11. VIII.	112
Diessenhofen	ca 410	41	44	36	95	35	47	143	122	108	28	64	141	904	48	9. VII.	132
Lohn	633	34	34	27	119	32	48	133	126	92	27	59	139	870	38	11. VIII.	116
Schaffhausen	448	39	44	39	161	45	37	152	125	107	41	73	156	1019	48	9. VII.	133
Rheinau	ca 361	37	34	25	99	36	18	156	150	75	29	58	122	839	52	11. VIII.	132
Wil (bei Rafz)	ca 410	44	35	29	104	42	68	157	102	88	33	55	168	925	53	13. VI.	133
Kaiserstuhl	ca 342	54	39	36	104	46	25	149	117	95	33	70	160	928	36	9. VII. 11. VIII.	143
Schleitheim	ca 490	36	38	21	120	57	40	134	113	76	25	57	154	871	38	11. VIII.	124
Unter-Hallau	450	39	43	11	111	38	30	138	107	74	25	60	146	822	34	9. VII.	129
Wilchingen	ca 472	45	38	23	116	41	29	154	106	76	34	63	178	903	34	11. VIII.	134
Laufenburg	ca 325	100	57	33	104	107	18	187	141	101	40	97	206	1191	42	30. VII.	145
Wittnau	ca 415	71	52	34	88	95	29	164	137	89	34	59	151	1003	28	4. VIII.	157
Möhlin	ca 332	57	62	35	121	96	22	138	122	95	38	66	158	1010	37	30. VII.	154
Wintersingen	444	60	63	52	117	141	27	135	182	105	31	61	140	1114	37	30. VII.	158
Rheinfelden	280	50	61	38	121	88	15	131	120	88	38	63	139	952	34	30. VII.	156
Kilchberg	ca 582	59	62	36	108	117	53	166	164	102	27	59	137	1090	32	11. VIII.	156
Böckten	ca 385	60	60	51	98	142	46	126	171	103	26	51	135	1069	38	4. VIII.	150
Eptingen	ca 571	53	88	49	131	112	53	135	121	94	24	59	173	1092	37	30. VII.	158
Diegten	ca 500	38	56	42	98	140	38	126	146	88	25	56	133	986	28	28. VII. 11. VIII.	150
Bennwil	ca 526	38	64	49	113	113	38	125	145	86	28	76	169	1044	27	20. XII.	157
Waldenburg	ca 533	45	67	46	112	116	50	154	150	93	27	58	191	1109	35	25. XII.	153
Lampenberg	ca 404	36	59	48	103	134	26	117	148	80	30	57	151	989	32	11. VIII.	148
Reigoldswil	ca 497	44	67	48	129	154	26	126	158	89	27	57	161	1086	40	11. VIII.	149
Liestal	325	37	36	43	118	102	25	107	143	108	33	53	143	948	31	11. VIII.	151
Arisdorf	ca 430	49	62	45	141	112	30	153	180	90	33	50	158	1103	49	30. VII.	150
Basel-Augst	ca 275	28	56	31	108	82	30	110	112	99	30	44	99	829	32	30. VII.	133
Choindez	465	44	84	54	123	121	54	152	128	170	48	84	189	1251	42	24. IX. 20. XII.	180
Mervelier	ca 560	41	69	50	130	140	50	158	132	139	26	55	126	1116	40	9. VII.	144
Bellelay	ca 930	50	89	51	177	148	56	164	123	146	43	100	196	1343	41	3. IV.	169
Delémont	ca 435	34	57	32	115	112	37	142	104	115	22	41	115	926	32	23. IX.	143
Seewen	ca 551	38	66	45	116	121	26	126	146	105	30	38	109	966	32	4. VIII.	147
Grellingen	ca 328	31	68	51	112	112	33	124	115	95	30	39	116	926	31	11. VIII.	150
Pfeffingen	ca 394	31	68	45	116	110	25	125	109	93	28	37	107	894	28	14. II.	136
Neue Welt	ca 267	24	60	39	93	134	15	138	122	79	37	34	97	862	38	18. V.	136
Therwil	ca 310	27	64	45	103	105	25	121	105	99	37	41	103	875	30	23. IX.	141
Binningen	ca 286	25	63	35	92	110	15	142	104	95	35	37	97	850	29	29. IX.	132
Basel	277	24	60	31	98	110	30	168	109	95	38	35	83	881	35	17. VII.	136
III. Thur.																	
Wildhaus	ca 1115	43	30?	59	108	57	88	130	235	182	54	63	132	1181	52	24. IX.	141
Starkenbach	ca 894	70	82	99	161	74	133	194	278	221	104	131	267	1814	62	9. VII.	152
Ebnat	649	58	58	51	144	106	94	245	171	212	81	103	217	1540	71	17. VII.	161
Ricken	ca 790	75	63	61	144	123	108	231	195	228	80	106	167	1581	65	9. VII.	150
Lichtensteig	ca 617	54	45	—	—	—	—	—	—	—	—	—	—	—	—	—	—
Peterzell	ca 705	56	54	67	147	147	76	206	184	163	73	105	211	1489	70	17. VII.	163
Nollen	ca 740	42	38	54	94	69	42	148	98	114	37	57	88	881	71	9. VII.	138
Flawil	ca 616	44	41	71	105	72	58	125	131	144	56	65	118	1030	63	9. VII.	143
Degersheim	ca 814	42	56	86	129	92	80	163	170	172	59	78	117	1244	68	9. VII.	154

Stationen:	Höhe üb. Meer	Jan.	Febr.	März	April	Mai	Juni	Juli	Aug.	Sept.	Okt.	Nov.	Dez.	Jahr	Maxima		Zahl d. Tage
Herisau	ca 777	30	38	94	111	59	72	120	144	136	54	56	111	1025	59	9. VII.	132
Säntis	2500	177	148	218	336	132	157	238	349	331	257	313	568	3224	103	26. XII.	194
Urnäsch	ca 887	47	69	101	163	127	94	106	150	170	75	97	184	1383	53	9. VII.	162
Befang	870	31	54	92	134	112	95	144	172	194	84	80	172	1364	70	9. VII	156
Appenzell	ca 781	40	59	101	106	67	98	124	175	194	80	68	159	1271	48	9. VII.	163
Schwäbrig	1152	27	64	92	85	74	72	169	191	184	83	68	102	1210	76	9. VII.	149
Teufen	ca 853	29	57	93	126	105	93	153	174	188	63	64	118	1263	79	9. VII.	149
Bischofszell	ca 502	37	41	34	127	82	61	129	121	112	60	58	95	957	50	9. VII.	138
Sulgen	ca 483	36	37	45	94	56	50	132	107	89	40	44	97	827	63	9. VII.	128
Weinfelden	ca 446	41	37	35	86	41	45	131	97	101	27	52	81	774	56	9. VII.	122
Raperswilen	ca 590	53	38	43	92	26	30	126	86	107	20	57	95	773	54	9. VII.	122
Müllheim	ca 415	49	43	51	120	35	46	174	113	121	31	72	140	995	61	9. VII.	140
Dussnang	ca 595	74	59	68	109	90	39	184	109	147	51	80	186	1096	82	9. VII.	166
Eschlikon	ca 562	66	52	54	90	67	34	161	104	120	42	64	146	1000	76	9. VII.	145
Wängi	ca 430	30	40	50	83	61	48	152	99	113	35	50	95	856	61	9. VII.	134
Aadorf	ca 538	56	46	56	106	56	46	117	119	122	36	66	135	961	46	9. VII.	147
Affeltrangen	ca 495	40	41	48	107	62	42	163	84	115	34	54	105	895	62	9. VII.	136
Thundorf	ca 560	43	50	54	106	52	46	152	98	119	34	60	110	924	60	9. VII.	140
Frauenfeld	425	43	35	45	97	42	39	152	109	129	32	56	87	866	49	9. VII.	135
Kalchrain	ca 585	43	35	44	101	33	53	142	105	116	29	58	92	851	43	11. VIII.	141
Nieder-Neunforn	ca 446	29	28	36	87	39	41	136	120	94	26	52	95	783	46	9. VII.	125
Andelfingen	370	34	29	35	92	46	31	146	129	87	29	51	118	827	40	9. VII.	136
IV. Töss.																	
Bauma	ca 643	74	57	69	123	109	78	175	173	178	54	97	176	1363	83	9. VII.	154
Sternenberg	ca 880	65	55	78	103	114	67	175	141	161	47	74	117	1197	83	9. VII.	159
Kollbrunn	ca 495	66	51	57	104	67	56	152	152	109	35	79	156	1084	55	9. VII.	153
Fehraltorf	ca 536	57	45	45	104	63	57	172	142	149	38	99	108	1079	75	9. VII.	147
Winterthur	445	60	48	55	104	58	25	147	139	109	34	82	168	1029	47	11. VIII.	151
V. Glatt.																	
Hinwil	ca 569	65	48	57	124	79	80	195	140	200	41	78	123	1230	65	9. VII.	153
Grüningen	ca 488	56	49	44	110	76	72	163	129	167	37	60	114	1077	69	9. VII.	151
Pfäffikon	ca 550	61	48	50	110	67	56	177	149	157	43	73	117	1108	80	9. VII.	142
Uster	ca 466	59	46	34	103	58	62	163	125	123	33	65	117	988	71	9. VII.	139
Oerlikon	450	52	40	28	84	56	51	163	124	112	27	58	128	923	56	11. VIII.	131
Niederhasli	ca 425	51	34	24	104	50	31	168	128	97	40	59	178	964	42	9. VII.	141
Hochfelden	ca 401	44	33	29	102	38	68	154	124	83	30	66	145	916	51	9. VII.	135
VI. Limmat.																	
Weisstannen	ca 1006	43	66	50	135	55	70	138	186	147	67	75	167	1199	42	11. VIII.	129
Walenstadt	ca 430	36	48	47	74	57	60	121	229	138	68	64	119	1061	50	11. VIII.	132
Obstalden	ca 690	50	83	57	125	53	137	161	230	198	75	97	154	1420	51	25. VIII.	141
Auen (Linthal)	821	47	85	84	131	100	72	124	248	172	78	118	180	1439	74	25. VIII.	142
Braunwald ob Linthal	1190	50	74	77	134	87	90	167	273	194	92	110	280	1628	58	25. XII.	162
Elm	958	33	96	58	137	63	73	137	231	180	79	66	155	1308	48	11. VIII.	149
Glarus	477	40	63	40	113	68	98	145	263	165	67	61	150	1273	55	25. VIII.	142
Klönthal	ca 838	49	78	60	134	99	129	216	381	209	77	88	187	1707	80	25. VIII.	152
Weesen	ca 430	65	64	57	126	94	110	160	201	206	59	73	126	1341	52	9. VII.	133
Oberkirch (b. Uznach)	ca 468	53	64	66	127	89	111	150*	279	210	62	97	134	1442	70	11. VIII.	155
Vorder-Wäggithal	ca 740	48	94	71	165	131	125	173	269	209	65	116	184	1650	70	11. VIII.	162
Lachen	ca 410	35	50	51	133	71	67	170	178	196	73	62	118	1204	64	9. VII.	150
Wald (Sanatorium)	910	67	62	93	143	103	97	201	222	211	58	103	152	1512	66	9. VII.	167
Bachtel	ca 1119	50	74	101	131	114	93	228	172	205	47	83	148	1446	69	9. VII.	162
Rapperswil	ca 412	62	50	46	125	63	90	127	150	156	53	62	99	1083	57	11. VIII.	145
Horgen	ca 445	79	52	37	121	72	59	134	116	155	37	71	122	1055	62	9. VII.	141
Thalwil	ca 425	80	49	31	92	64	50	122	114	130	41	133	103	1009	44	11. VIII.	137
Männedorf	ca 415	45	41	40	113	52	74	151	119	156	33	50	101	975	70	9. VII.	138

Stationen:	Höhe üb. Meer	Jan.	Febr.	März	April	Mai	Juni	Juli	Aug.	Sept.	Okt.	Nov.	Dez.	Jahr	Maxima		Zahl d. Tage
Pfannenstiel . . .	ca 853	56	61	73	136	67	60	158	168	188	35	94	139	1235	71	9. VII.	158
Küsnacht (Zürich) .	ca 427	59	50	34	117	59	71	121	121	137	40	60	135	1004	60	9. VII.	135
Zollikon (Anst. f. Epil.)	ca 460	59	48	25	107	65	65	152	120	121	30	61	131	984	55	9. VII.	137
Zürich (Meteor. Z.-A.)	493	55	44	33	99	59	66	159	123	125	30	64	140	997	51	11. VIII.	137
Oberiberg	1090	51	87	82	176	117	178	197	305	210	78	114	200	1795	62	9. VII. 11. VIII.	165
Euthal	ca 895	45	77	76	151	93	123	179	264	203	73	103	188	1575	70	9. VII.	152
Willerzell	ca 892	47	84	77	164	93	134	163	208	207	59	86	167	1489	77	9. VII.	156
Einsiedeln	914	49	81	72	168	105	119	164	218	216	59	99	169	1519	90	9. VII.	169
Schönenberg (Waldhalde)	ca 700	72	74	76	144	105	92	182	193	217	50	91	139	1435	78	9. VII.	165
Sihlwald	493	70	59	43	105	72	66	138	122	169	35	77	108	1064	58	9. VII.	148
Dietikon	ca 392	62	42	31	97	58	58	152	154	114	33	65	162	1028	46	11. VIII.	137
Boppelsen	ca 525	62	40	29	112	57	30	177	149	124	32	79	162	1053	40	9. VII.	145
Baden	385	56	42	36	127	56	61	139	148	117	32	66	145	1025	39	11. VIII.	—
VII. Reuss.																	
Andermatt (Dorf) .	1446	33	156	87	87	112	48	123	226	197	64	92	120	1345	89	11. VIII.	149
Altkirch (Kaserne) .	ca 1450	43	155	107	105	169	79	174	—	—	—	—	140	—	—	—	—
Göschenen	1107	33	187	84	96	102	47	104	207	158	68	97	98	1281	86	14. II.	136
Färnigen b. Wasen .	1460	30	80	73	87	87	75	92	208	145	48	124	171	1220	56	25. XII.	154
Gurtnellen	742	25	124	48	82	95	51	90	171	138	56	66	120	1066	60	11. VIII.	137
Lungenstutz b. Amsteg	ca 1097	45	54	61	58	71	52	97	—	—	30?	63	123	—	—	—	—
Unterschächen . . .	ca 1015	58	111	86	96	131	121	186	306	218	166	84	126	1689	81	11. VIII.	146
Altdorf	456	38	101	50	79	90	89	109	188	158	48	62	101	1113	58	15. II.	139
Isenthal	ca 778	45	94	75	101	125	102	146	288	195	55	94	106	1426	65	9. VII.	154
Bisisthal	ca 950	67	70	79	137	92	111	206	—	—	75	173	218	—	—	—	—
Rickenbach b. Schwyz	ca 590	51	82	64	170	106	127	182	273	221	56	88	139	1559	74	9. VII.	153
Sattel	ca 832	60	82	69	168	94	118	174	206	213	51	83	139	1457	84	9. VII.	139
Gersau	442	38	54	53	55	60	69?	92	108?	143	41	44	63	820	44	9. VII.	119
Weggis	450	40	63	65	140	81	123	192	161	138	34	55	61	1153	103	9. VII.	141
Rigi-Kulm	1787	117	114	120	204	95	126	230	294	222	48	129	148	1847	99	9. VII.	167
Küsnacht (Schwyz)	ca 440	44	63	31	123	73	106	128	160	193	26	50	84	1081	56	24. IX.	133
Engelberg	1018	38	100	81	127	124	138	142	184	173	47	84	118	1356	70	15. II.	150
Stans	ca 456	47	78	37	127	83	133	197	226	154	50	67	74	1273	120	9. VII.	145
Lungern	ca 726	36	91	50	119	58	167	140	235	128	35	84	203	1346	67	11. VIII.	147
Sarnen	487	34	63	36	101	66	144	193	150	119	44	59	79	1088	58	1. VI.	135
Pilatus-Kulm . . .	2068	64	64	100	178	129	122	245	209	171	31	72	112	1497	110	9. VII.	162
Luzern	453	40	93	56	107	85	115	159	173	148	21	51	77	1125	58	9. VII.	157
Flühli	ca 893	61	80	68	149	119	118	177	217	176	36	112	165	1478	72	9. VII.	161
Entlebuch	ca 722	52	61	42	140	171	85	164	143	129	25	81	137	1230	72	9. VII.	158
Buchsteg (Eigental) .	ca 1050	70	101	90	193	144	133	237	228	215	57	102	192	1762	94	9. VII.	172
Hauptsee	ca 729	63	84	56	134	—	—	—	—	—	—	—	—	—	—	—	—
Unter-Aegeri . . .	ca 735	65	91	—	—	—	83	198	181	197	43	80	113	—	—	—	—
Lorzetobel	ca 550	53	65	57	130	101	82	180	180	190	41	77	91	1247	77	9. VII.	160
Walchwil	426	47	59	48	145	83	107	216	161	162	31	54	81	1194	109	9. VII.	134
Zug	ca 429	49	83	45	137	69	86	154	150	171	40	62	93	1139	75	9. VII.	140
Hausen a. Albis . .	ca 603	64	53	59	125	95	104	152	111	175	30	71	84	1123	53	24. IX.	143
Mettmenstetten . .	ca 483	37	39	30	101	58	90	119	126	138	22	62	72	894	52	11. VIII.	124
VIII. Aare.																	
Guttannen	1055	42	192	111	148	130	88	123	226	169	54	141	168	1592	101	15. II.	145
Gadmen	1207	41	109	49	93	113	121	130	230	160	45	81	179	1351	82	15. II.	146
Meiringen	605	34	78	52	106	74	114	118	183	134	35	96	135	1159	54	11. VIII.	142
Brienz	ca 575	37	73	34	104	82	158	141	195	128	23	65	135	1175	61	9. VII.	140
Eigergletscher . .	2323	51	204	152	182	110	177	179	303	189	38	126	104?	1815	98	15. II.	144
Grindelwald . . .	1050	40	113	62	98	96	114	134	197	138	30	79	122	1223	70	15. II.	148
Lauterbrunnen . . .	ca 810	26	67	45	92	79	116	114	191	113	27	78	127	1075	41	11. VIII.	140
Interlaken	592	37	56	44	108	84	83	167	143	117	15	82	133	1069	62	9. VII.	145

Stationen:	Höhe üb. Meer	Jan.	Febr.	März	April	Mai	Juni	Juli	Aug.	Sept.	Okt.	Nov.	Dez.	Jahr	Maxima		Zahl d. Tage
Beatenberg	1148	52	72	75	152	112	105	185	207	169	25	123	139	1416	63	9. VII.	161
Kandersteg	ca 1170	28	42	57	94	97	82	122	168	109	18	53	161	1031	51	11. VIII.	147
Adelboden	ca 1365	31	44	60	111	110	96	134	159	120	21	99	231	1216	68	25. XII.	147
Frutigen	ca 820	26	39	45	115	98	53	129	174	102	10	78	150	1019	49	11. VIII.	146
Kienthal	ca 970	36	51	54	142	96	82	142	165	117	25	83	123	1116	61	9. VII.	145
Lenk	ca 1071	32	43	35	100	119	88	138	179	96	16	74	167	1087	45	9. VII.	148
Zweisimmen . . .	ca 960	42	56	31	112	170	80	138	146	127	26	111	223	1262	44	25. XII.	158
Bolligen	ca 830	30	68	43	107	105	121	172	162	137	19	82	240	1286	45	25. XII.	154
Wimmis	ca 640	49	51	45	128	93	95	187	153	135	17	71	134	1158	80	9. VII.	147
Heiligenschwendi . .	ca 1125	37	57	64	122	100	93	147	159	132	14	65	82	1072	81	9. VII.	153
Thun	565	29	38	24	114	129	82	148	110	103	10	33	54	874	68	9. VII.	134
Schwarzenegg . . .	ca 910	38	52	46	141	117	103	169	144	136	14	70	73	1103	59	9. VII.	151
Grosshöchstetten . .	ca 750	44	46	28	105	115	94	157	146	128	14	69	96	1042	53	9. VII.	152
Belp	ca 525	52	53	22	113	151	76	145	105	122	24	62	142	1067	43	9. VII.	144
Bern	572	44	54	16	101	165	71	109	104	125	28	64	135	1016	48	18. V.	136
Lauenen	ca 1200	41	72	32	123	117	71	137	169	141	31	90	192	1216	40	25. XII.	156
Gsteig bei Saanen .	ca 1180	51	77	36	114	120	44	124	174	149	30	85	182	1186	44	17. IX.	153
Château-d'Oex . .	ca 961	40	49	34	102	133	46	141	193	124	27	81	160	1130	55	25. VIII.	135
Jaun	ca 1030	62	76	72	142	152	74	182	239	184	30	129	192	1534	58	25. VIII.	160
La Valsainte . . .	ca 1032	64	77	59	141	146	88	204	208	183	35	121	132	1458	48	9. VII.	157
Marsens	727	43	72	26	115	126	80	116	124	127	30	83	138	1080	29	23. IX.	141
La Roche	770	51	72	28	110	160	84	107	138	150	27	73	115	1115	47	9. VII.	126
Romont	ca 764	38	—	22	144	135	60	98	144	153	37	—	—	—	—	—	—
Freiburg	ca 650	39	59	30	105	121	54	94	137	117	21	59	100	936	32	9. VII.	129
Gauglera	ca 925	50	59	39	137	163	68	145	134	149	24	77	119	1164	38	9. VII.	148
Schwarzenburg . .	ca 800	43	66	40	151	133	66	119	117	133	27	80	132	1107	51	9. VII.	152
Aarberg	ca 465	33	66	20	138	102	60	103	119	106	34	70	135	986	39	4. VIII.	125
Palézieux	ca 633	77	88	43	137	157	69	108?	201	194	67	121	157	1419	45	7. XI.	129
Rossenges s. Moudon	ca 515	37	82	19	128	110	46	86	121	141	41	86	137	1034	43	14. II. 23. IX.	129
Payerne	ca 445	19	91	19	97	76	36	72	114	104	21	62	117	828	69	14. II.	109
Murten	ca 460	33	57	20	84	100?	66	89	120	110	72	35	150*	936	43	23. IX.?	?
La Cure	ca 1165	48	101	49	125	130	33	161	227	170	48	117	214	1423	51	25. VIII.	157
Le Sentier	ca 1024	45	102	45	116	104	47	181	187	153	58	104	266	1408	59	25. XII.	163
Vallorbe-Reposoir .	930	37	117	55	123	127	86	177	152	125	48	104	280	1431	42	25. XII.	154
Valleyres-sous-Rances	505	15	91	35	88	90	33	99	110	110	40	47	160	918	40	14. II.	113
Montchérand . . .	565	24	81	23	82	99	47	105	113	105	42	45	149	915	47	4. VIII.	124
Baulmes	ca 634	32	114	41	123	115	39	105	138	142	65	86	253	1253	46	25. XII.	134
L'Auberson	ca 1128	43	87	43	112	134	33	114	136	125	45	84	246	1202	49	25. XII.	160
Romainmôtier . . .	ca 676	20	96	32	88	115	31	123	108	108	40	63	183	1007	46	14. II.	118
Corcelles	ca 560	14	81	17	55	89	20	88	116	113	30	54	90	767	42	14. II.	105
Yverdon	ca 440	11	63	16	53	68	34	85	118	117	25	36	121	747	48	4. VIII.	104
St-Sulpice	ca 760	68	124	50	131	144	58	179	145	167	61	119	311	1507	58	25. XII.	171
Couvet	ca 750	38	102	32	121	129	28	111	135	135	56	80	235	1202	48	4. VIII.	156
Boudry	ca 450	26	91	23	119	89	53	81	115	118	51	68	183	1017	47	14. II. 23. IX.	127
Chambrelien . . .	ca 743	31	105	29	139	108	61	111	138	131	62	85	187	1187	43	14. II.	135
La Brévine	1077	49	111	48	135	141	47	167	185	178	70	107	257	1495	46	4. VIII.	153
Les Ponts	1020	50	101	50	120	125	23	166	164	200	61	103	236	1399	63	4. VIII.	149
Dombresson . . .	740	45	76	23	107	107	64	87	142	126	77*	68	167	1089	42	23. IX.	137
Fontainemelon . . .	ca 870	57	97	28	157	104	45	109	161	162	77	90	266	1353	53	4. VIII.	155
Valangin	ca 655	26	84	19	114	100	33	85	96?	131	42	68	169	967	45	23. IX.	136
Serrières	ca 470	19	69	13	89	99	30	62	107	102	23	52	119	784	44	4. VIII.	114
Neuchâtel	488	21	78	22	106	96	42	80	119	126	25	63	134	912	49	23. IX.	133
Chaumont	1127	38	83	36	136	109	67	111	137	145	32	54	139	1087	48	23. IX.	145
Biel	ca 440	43	82	20	153	175	67	129	127	119	30	93	182	1220	50	17. V. 13. VI.	135
Evilard	ca 700	58	98	26	186	157	63	143	131	132	36	92	244	1366	46	13. VI.	143
Mont-Soleil	ca 1250	48	85	49	162	158	36	162	143	168	60	97	187	1355	47	17. V.	167
Courtelary	699	32	80	29	136	111	25	109	107	118	52	76	179	1053	40	14. II.	135
Weissenstein . . .	ca 1283	66	153	38	147	134	41	143	144	118	28	99	284	1395	36	7. XI. 25. XII.	173
Solothurn	470	39	79	17	139	141	63	132	157	128	32	100	218	1245	43	25. XII.	149

Stationen:	Höhe üb. Meer	Jan.	Febr.	März	April	Mai	Juni	Juli	Aug.	Sept.	Okt.	Nov.	Dez.	Jahr	Maxima		Zahl d. Tage
Herbetswil	ca 526	45	79	33	149	123	45	142	135	104	24	82	165	1126	34	25. VII.	157
Balsthal	503	47	88	24	120	114	109	124	119	86	21	97	193	1142	90	13. VI.	144
Langenbruck	706	58	80	40	117	140	70	156	135	109	29	72	191	1197	35	13. VI.	157
Eggiwil	ca 820	46	50	42	137	154	121	177	165	139	21	76	102	1230	60	9. VII.	150
Marbach	ca 875	55	73	53	157	138	115	212	190	162	34	119	139	1447	67	9. VII.	161
Escholzmatt	ca 853	57	70	64	171	160	88	196	166	152	25	106	137	1392	64	9. VII.	168
Langnau i. E.	ca 685	53	50	33	119	143	96	131	130	113	17	72	132	1089	47	9. VII.	150
Wasen i. E.	ca 755	56	63	35	115	155	114	200	137	154	26	83	157	1295	46	17. VII.	147
Affoltern i. E.	795	44	53	31	104	118	92	153	145	132	24	72	138	1106	38	9. VII.	147
Burgdorf	ca 535	37	53	12	91	117	66	130	121	99	16	74	117	933	33	20. XII.	134
Nieder-Gerlafingen	ca 454	33	56	19	130	150	74	154	112	96	23	90	179	1116	45	18. V.	121
Herzogenbuchsee	ca 475	39	60	27	113	113	57	112	121	101	24	103	159	1029	33	20. XII.	145
St. Urban	ca 452	49	53	26	121	85	56	120	129	114	24	84	170	1031	32	20. XII.	144
Luthern	ca 778	71	69	48	124	120	98	172	125	143	31	92	211	1304	60	9. VII.	151
Zofingen	ca 436	52	48	26	99	91	78	140	126	104	20	81	156	1021	37	2. VI.	135
Allerheiligen	ca 900	58	93	60	151	122?	—	—	—	—	—	—	—	—	—	—	—
Olten	ca 400	52	54	31	113	92	52	161	142	96	26	69	189	1077	36	25. XII.	153
Burg	ca 625	66	61	44	142	76	77	153	163	141	26	87	148	1184	50	11. VIII.	150
Kölliken	ca 431	63	46	22	115	78	41	164	135	110	23	63	174	1034	51	9. VII.	139
Münster	ca 656	53	50	43	127	70	73	166	166	122	21	84	136	1111	56	11. VIII.	151
Unter-Kulm	ca 470	54	47	29	114	75	76	129	142	118	26	68	140	1018	40	9. VII.	143
Aarau	406	64	40	23	99	94	45	181	169	104	25	66	145	1055	36	11. VIII.	145
Hitzkirch	ca 520	51	46	29	120	68	88	163	147	114	22	65	123	1036	52	11. VIII.	140
Muri	483	64	46	50	113	71	99	126	130	94	24	71	132	1020	43	11. VIII.	127
Bötzberg	ca 500	67	42	22	100	59	17	182	148	88	27	68	152	972	44	9. VII.	139
Schöftlisdorf	ca 476	64	39	35	112	49	40	153	131	94	33	76	175	1001	38	11. VIII.	147
Böttstein	360	67	43	26	111	56	18	183	132	92	35	88	207	1058	36	30. VII.	137

B. Rhonegebiet.

I. Rhone und Genfersee.

Furka (Galenhütten)	ca 2406	137	217	267	148	155	51	52	119	138	72	166	373	1895	98	26. XII.	140
Oberwald	ca 1370	18	222	86	104	91	52	107	187	159	68	102	166	1362	93	14. II.	115
Reckingen	1349	8	123	38	73	66	20	109	153	149	37	75	138	989	56	15. II.	88
Fiesch	ca 1080	14	129	36	43	51	14	66	81	86	27	53	130	730	59	14. II.	84
Binn	1456	10	155	68	64	75	25	144	139	125	38	60	70	973	77	15. II.	99
Saas-Fée	1800	5	124	64	71	54	38	108	69	111	4	24	104	776	80	15. II.	83
Zermatt	1613	8*	39	56	54	43	31	68	95	62	25	10	73	564	34	11. VIII.	73
Visp	648	11	72	38	35	30	21	64	37	48	11	23	105	495	60	15. II.	73
Grächen	1629	6	36	27	3	34	24	65	45	40	2	20*	70*	372	30	15. II.	60
Kippel	ca 1376	11	50	20	68	27	25	69	77	70	13	55	203	688	46	25. XII.	97
Leukerbad	1415	19	44	15	85	47	55	90	142	65	23	52	233	870	52	25. XII.	109
Varen bei Leuk	ca 750	8	18	8	45	29	12	44	56	64	10	34	106	434	29	17. IX.	79
Siders	551	?	22	1?	67	?	?	?	?	60	1?	?	120?	?	?	?	?
Zinal	ca 1678	9	30	6	57	53	76	118	124	39	9	35	120	676	40	25. VIII.	93
Hérémence	ca 1240	8	35	7	57	54	21	55	78	70	18	42	148	593	37	25. XII.	89
Sion	540	8	35	3	47	28	14	44	73	60	11	46	156	525	38	25. XII.	77
Bagnes (Châble)	ca 836	13	35	17	70	56	15	63	82	61	10	60	113	595	26	9. VII.	102
St. Bernhard (neuer Regenmesser)	2475	37	92	183	285	181	67	137	231	189	52	151	329	1934	48	2. VIII. / 23. IX.	162
St. Bernhard (alter Regenmesser)		16	68	100	208	152	45	104	167	169	43	94	229	1395	45	23. IX.	156
Bourg St-Pierre	ca 1633	6	28	44	106	78	28	109	125	68	20	47	96	755	40	9. VII.	106
Orsières	ca 890	15	26	38	62	54	27	61	83	69	17	44	89	575	22	24. VIII.	84
Martigny-Ville	ca 480	14	57	21	55	54	17	71	124	76	20	52	201	762	32	26. XII.	101
Marécottes	1090	15	80	24	147	75	37	120*	145	115	14	87	306	1165	79	26. XII.	120
Dailly	ca 1253	22	52	47	131	119	30	116	155	117	21	78	115	1003	50	9. VII. / 25. VIII.	130
Savatan	679	17	47	18	86	80?	32	98	138	97	21	55	113	802	46	25. VIII.	122

Stationen:	Höhe üb. Meer	Jan.	Febr.	März	April	Mai	Juni	Juli	Aug.	Sept.	Okt.	Nov.	Dez.	Jahr	Maxima		Zahl d. Tage
Gryon	ca 1130	38	74	59	83	111	32	113	149	125	34	93	125	1036	30	19. VIII.	132
Leysin	1450	38	47	34	95	129	43	82	161	148	29	105	122	1053	51	25. VIII.	135
Diablerets-village	ca 1168	46	77	43	117	173	56	128	187	150	36	121	209	1343	46	25. XII.	108
Vouvry (Porte du Scex)	ca 383	35	43	34	67	89	34	127	168	99	29	56?	150	931	56	25. VIII.	121
Montreux	412	38	52	25	91	109	51	133	183	121	30	85	114	1032	35	20. VIII.	134
Lausanne	553	34	85	17	77	113	58	69	141	127	33	104	101	959	53	7. XI.	114
Cossonay	ca 575	16	76	14	71	68	51	85	92	108	32	63	104	780	46	14. II.	104
Morges	380	22	91	14	68	80	46	92	122	115	39	90	128	907	59	14. II.	108
Longirod	ca 900	21	83	24	73	89	29	124	181	142	42	80	164	1052	54	17. IX.	123
Gingins	ca 546	19	101	20	83	97	63	91	134	125	36	97	194	1060	47	17. IX.	118
Nyon	ca 405	16	86	15	54	96	56	123	125	106	29	77	147	930	41	25. XII.	109
Céligny	ca 435	14	93	14	59	93	33	111	133	113	31	80	170	944	51	25. XII.	105
Collex	ca 440	29	110	12	60	82	32	101	112	117	25	79	131	890	42	17. IX.	113
Chambésy	ca 400	25	88	18	61	91	30	90	122	110	30	65	124	854	44	14. II.	104
Genf	405	22	82	9	47	87	28	72	120	103	29	56	103	758	42	14. II.	92
Châtelaine	430	24	78	10	56	81	24	90	125	99	32	56	113	788	37	17. IX.	98
Hermance	ca 380	21	74	12	59	101	11?	92	139	107	26	73	98	813	44	17. IX.	90
Cologny	ca 450	23	79	14	52	93	34	74	115	107	28	56	92	767	46	14. II.	98
Jussy	ca 475	24	77	12	57	101	22	69	122	120	30	73	70	777	43	23. IX.	86
Veyrier	ca 425	24	62	13	48	84	14	84	123	130	41	66	93	782	40	23. IX.	85
Compésières	ca 476	26	81	16	62	87	30	87	117	104	28	61	94	793	41	14. II.	105
Satigny	ca 460	15	86	11	53	92	24	102	115	108	26	64	150	846	40	17. IX.	100
Athenaz	ca 430	19	89	9	47	66	17	75	132	97	29	69	—	—	37	17. IX.	89
II. Doubs.																	
Les Brenets	878	53	105	68	158	174	89	170	191	178	71	136	286	1179	48	26. XII.	184
La Chaux-de-Fonds	986	60	104	55	160	164	58	214	156	168	64	129	191	1523	45	26. XII.	172
La Ferrière	1020	42	72	38	142	147	20	158	155	141	59	83	185	1242	42	23. XI.	152
Saignelégier	ca 985	41	56	33	132	133	70	161	118	154	51	86	136	1171	39	23. IX.	165
Mormont	ca 550	52	74	52	122	105	25	174	98	119	50	64	181	1116	43	27. XII.	164
C. Pogebiet.																	
I. Tessin.																	
Gotthard	2103	42	257	145	96	171	37	123	298	379	184	155	152	2039	116	23. IX.	164
Airolo	1143	8	329	121	78	192	5	178	242	344	117	70	143	1827	148	14. II.	113
Faido	759	5	357	101	76	142	2	182	185	417	64	64	87	1682	190	23. IX.	90
Olivone	ca 893	6	323	84	71	180	8	213	164	163	91	52	75	1430	154	14. II.	91
Comprovasco	544	7	234	78	55	163	3	165	149	150	98	33	67	1202	73	14. II.	93
Biasca	ca 300	6	282	91	66	174	14	189	175	179	128	37	81	1422	88	14. II.	96
Braggio	ca 1332	10	214	71	94	206	15	306	249	174	106	65	67	1577	84	14. II.	103
Misox	ca 785	31	377	105	56	296?	52	403?	281	196	93	80*	74	2044?	101	15. II.	96
Grono	ca 335	7	264	88	68	147	26	236	193	118	103	60	77	1387	91	14. II.	102
Bellinzona	237	7	276	93	73	165	23	250	261	129	127	69	78	1551	82	14. II. 19. VIII.	100
Mezzana	ca 235	10	265	115	154	238	77	202	217	86	133	86	51	1634	70	14. II.	113
Monte Generoso	1610	—	—	—	—	—	119	346	314	262	196	—	—	—	—	—	—
Lugano	276	1	213	147	122	156	43	204	190	182	125	85	44	1512	73	14. II.	102
Monte Brè	910	13	282	107	187	242	39	339	354	162	133	82	57	1997	99	14. II.	110
Crana-Torricella	1010	9	371	132	177	292	35	298	315	250	185	85	88	2237	136	14. II.	120
Ponte Tresa	ca 280	4	268	173	160	287	54	198	136	196	149	81	65	1771	102	14. II.	131
Simplon (Dorf)	ca 1480	11	201	147	94	123	15	117	85	92	63	58	106	1112	86	14. II.	87
Brissago	ca 210	5	356	137	128	298	4	271	229	380	174	69	74	2125	144	14. II.	102
Camedo	ca 610	4	441	168	130	193	15	351	232	420	165	77	61	2257	165	15. II.	86
Mosogno	ca 790	3	445	153	112	421	12	340	262	425	124	65	62	2424	182	14. II.	102
Fusio	ca 1285	3	241	134	95	244	8	232	199	314	108	74	109	1761	103	23. IX.	107
Cevio	ca 430	3	374	155	99	274	10	235	230	321	105	56	75	1937	135	15. II.	100
Locarno	239	5	315	135	99	231	6	253	228	256	117	67	71	1783	106	14. II.	109
Sonogno	ca 910	7	377	144	100	271	4	211	182	258	78	74	62	1768	113	15. II.	97

Stationen:	Höhe üb. Meer	Jan.	Febr.	März	April	Mai	Juni	Juli	Aug.	Sept.	Okt.	Nov.	Dez.	Jahr	Maxima		Zahl d. Tage
II. Adda.																	
Lago Scala	ca 2230	86	120	71	37	62	4?	157	116	172	99	116	206	1246	65	22. XII.	80
Cavaglia	ca 1701	16	60	48	49	48	31	118	131	104	76	69	115	865	43	22. XII.	73
Le Prese (Poschiavo)	ca 960	21	170	32	87	77	49	113	120	95	90	87	62	1003	90	14. II.	74
Brusio	ca 755	9	138	56	78	72	78	101	101	69	78	62	53	895	55	14. II.	79
Vicosoprano	1087	24	262	79	100	151	26	234	191	166	88	36	98	1455	90	14. II.	108
Soglio	ca 1090	24	239	56	102	63	32	270	175	160	122	34	81	1358	78	26. VII.	98
D. Donaugebiet.																	
Inn.																	
Sils-Maria	1814	16	151	47	71	54	25	143	111	81	59	60	60	878	46	14. II.	107
St. Moritz	1840	11	155	23	85	43	19	143	144	62	60	49	92	886	61	15. II.	95
Pontresina	ca 1805	8	107	36	68	64	21	129	122	56	36	45	51	743	39	15. II.	94
Bevers	1713	12	145	35	77	50	29	135	138	67	47	42	67	844	58	14. II.	106
Buffalora	ca 1977	11	116	38	88	48	29	130	164	66	54	59	79	882	60	15. II.	111
Süs	ca 1440	8	99	32	82	33	29	108	102	43	33	49	82	700	51	15. II.	96
Scarl	ca 1810	—	—	—	—	20	29	115	95	37	43	35	—	—	—	—	—
Remüs	1237	7	61	18	85	30	28	72	111	31	36	39	60	578	36	15. II.	77
Martinsbruck	ca 1040	4	36	19	75	16	15	105	99	28	30	30	71	528	28	24. IV.	86
E. Etschgebiet.																	
Sta. Maria	1410	4	93	30	88	53	25	84	103	41	22	64	68	675	37	15. II.	83

Monats- und Jahresmengen im Jahre 1925, ausgedrückt in Prozenten der Normalmengen.

Stationen	Höhe über Meer	Jan.	Febr.	März	April	Mai	Juni	Juli	Aug.	Sept.	Okt.	Nov.	Dez.	Jahr
Platta	1378	22	41	70	69	94	28	98	117	166	48	87	111	98
Bernhardin	2073	41	57	154	107	167	12	138	111	141	57	69	155	119
Splügen	1467	11	101	71	76	89	19	93	155	126	60	54	52	106
Reichenau	604	26	200	29	87	40	13	69	95	63	57	51	93	67
Chur	610	28	205	57	117	42	19	88	93	84	73	47	162	82
Davos	1560	43	104	56	98	42	48	100	162	69	44	73	154	89
Altstätten	449	53	85	73	102	58	32	88	115	121	87	57	181	87
St. Gallen	703	61	91	91	132	59	50	83	82	113	53	91	176	86
Kreuzlingen	420	120	109	73	165	57	49	131	82	93	43	100	202	97
Lohn	633	85	87	55	192	39	49	149	129	109	104	56	96	105
Basel	277	65	154	60	148	134	29	191	127	122	46	58	160	106
Glarus	477	60	77	48	109	64	61	72	139	130	53	70	176	90
Einsiedeln	914	67	91	64	136	70	63	81	113	155	45	104	172	95
Zürich	493	112	77	45	103	52	49	120	92	114	29	90	189	87
Rigi-Kulm	1787	234	293	169	174	58	52	87	121	117	39	182	206	111
Engelberg	1018	56	133	84	105	81	64	58	77	104	31	91	133	80
Luzern	453	93	202	82	118	73	77	101	113	131	22	82	140	118
Guttannen	1055	44	183	91	110	97	60	77	133	135	36	122	154	102
Beatenberg	1148	69	89	69	128	87	59	108	122	144	21	137	148	97
Bern	572	100	110	27	144	196	68	107	99	151	29	96	229	175
Chaumont	1127	73	166	58	189	124	61	109	129	161	29	72	211	111
Neuchâtel	488	41	150	35	151	118	42	86	121	150	24	85	197	97
Affoltern i. E.	795	72	83	37	106	100	64	122	109	129	22	96	184	93
Olten	400	102	93	48	159	101	45	146	121	109	27	93	270	107
Muri	483	128	84	75	133	70	77	103	110	100	26	108	194	97
Reckingen	1349	1	164	49	82	68	24	135	182	175	24	68	153	91
St. Bernhard	2475	22	93	128	198	113	41	102	145	142	29	85	260	111
Sion	540	19	76	6	124	65	31	72	97	113	17	78	264	83
Lausanne	553	65	163	25	107	122	61	73	134	129	28	130	149	96
Genf	405	52	182	167	72	107	37	91	133	129	26	71	184	88
Lugano	276	1	387	146	177	87	23	128	104	94	60	62	61	89
Sils-Maria	1811	36	47	85	99	62	27	127	96	71	56	80	109	91
Bevers	1713	34	56	85	128	76	34	124	127	63	53	68	145	102

Die Niederschlagsbilanz des Jahres 1925.
Ergebnisse der im Alpengebiete aufgestellten Totalisatoren.
Der Firnzuwachs in einigen Gebieten der Schweizeralpen.
Einzelne bemerkenswerte Niederschläge im Jahre 1925.

Die Niederschlagsbilanz des Jahres 1925.

Das Jahr 1925 zeigt in seinen Niederschlagsmengen keine allzugrosse Abweichungen von den Normalwerten. Nennenswerte Mehrbeträge hatten im allgemeinen die Höhenstationen (St. Bernhard 111, Chaumont 111, Rigi-Kulm 111, Bernhardin 119, Säntis 128 %; dagegen St. Gotthard 100 %!). Dabei wird man sich aber daran zu erinnern haben, dass die Normalmittel einiger Höhenstationen etwas zu kleine Werte geben; die Niederschlagsmessungen früherer Jahrzehnte litten unter Verwendung ungeeigneter Apparate und deren Aufstellungen. Ein Plus zeigen in der Tabelle auf pag. 225 auch noch Bern (111 %) und Olten (109 %), ferner die Stationen an der Nordgrenze des Landes (Basel 106, Lohn 105 %). — Die grössten Fehlbeträge haben die inneren Alpentäler (Chur 82, Engelberg 80, Sion 83 %); aber auch die Nordostschweiz weist ein nicht unerhebliches Minus auf (St. Gallen 86, Zürich 87 %), ebenso der äusserste Südwesten des Landes (Genf 88 %) und der Alpensüdfuss (Lugano 89 %).

Genf und Lugano zeigen damit übereinstimmend auch eine etwas kleinere Niederschlagshäufigkeit als durchschnittlich. Sonst ist die Anzahl der Niederschlagstage allgemein grösser als in den langjährigen Mittelwerten; das gilt auch für die Nordostschweiz (Zürich + 14 Tage) trotz des Fehlbetrages in den Jahresmengen.

In der Tabelle auf pag. 9 sind auch für die einzelnen Monate die Prozentverhältnisse der diesjährigen zu den normalen Mengen unserer Hauptstationen mitgeteilt. Hier sei nur hingewiesen auf die Niederschlagsarmut des Januar am Alpensüdfuss und auch noch in den Alpen selbst und auf das südalpine Februarmaximum. Mai, namentlich aber Juni waren in der Nordschweiz regenarm, ganz ausgesprochen — und zwar auch am Alpensüdfuss — auch der Oktober. Sehr niederschlagsreich endlich war abgesehen vom Südfuss im ganzen Lande der Dezember.

Ergebnisse der im Alpengebiete aufgestellten Totalisatoren.

Die nachstehende Tabelle gibt die Resultate der im Berichtjahre funktionierenden Totalisatoren, wobei bemerkt sei, dass mit dem Berichtjahr die bis anhin durch das Amt für Wasserwirtschaft unterhaltenen Apparate in den Besitz und die Verwaltung der Meteorologischen Zentralanstalt übergingen.

Die Veränderungen im Netze sind im übrigen klein. Es kam ein neuer Apparat auf dem Gornergrat dazu in 3100 m Meereshöhe. Keine Resultate liegen vor von Silvrettahütte, wo der Apparat undicht geworden war, vom Eggishorn, wo er vollständig entleert vorgefunden wurde, und von Gletsch, wo sich der Schutztrichter über die Oeffnung verschoben hatte, so dass viel zu wenig Niederschlag gesammelt wurde. Angezweifelt wird auch das Resultat des Totalisators am Mattmarksee, wo böswillige Manipulationen seit dem Beginn des Stollenbaus vermutet werden. Wieder in Betrieb genommen werden konnten die im Vorjahr nicht funktionierenden Apparate auf dem Jungfraujoch und auf dem Rothorn.

1924/1925.

		1924		1925	
Becca d'Audon	(2870 m)	22. Sept.	bis	9. Okt.	121 ‰
Col d'Orny	(3150 m)	9. Nov.	„	4. „	165 „
Mattmarksee	(2120 m)	20. Aug.	„	2. Sept.	71 „
Galmenhorn	(2850 m)	22. „	„	4. „	107 „
Rothorn	(3237 m)	18. Sept.	„	7. „	243 „
Gornergrat	(3100 m)	1. „	„	6. „	108 „
Gletsch	(1770 m)	Störung.			
Eggishorn	(2250 m)	Apparat leer gefunden.			
Konkordiaplatz	(2850 m)	13. Sept.	bis	16. Sept.	135 „
Jungfraujoch	(3450 m)	2. „	„	7. „	183 „
Mönchsgrat	(3810 m)	2. „	„	1. Juli	271 „

		1924		1925	
Fibbia	(2740 m)	29. Sept.	bis	17. Sept.	192 ‰
Lago Ritom	(1960 m)	30. „	„	17. „	122 „
Skopi	(2700 m)	1. Okt.	„	19. „	422 „
Claridenfirn	(2710 m)	17. Sept.	„	1. „	285 „
Julierpass	(2361 m)	21. Aug.	„	3. „	115 „
Piz Scalotta	(2970 m)	22. „	„	2. „	297 „
Silvrettahütte	(2370 m)	Apparat undicht.			
Eckhorn	(3150 m)	8. Okt.	bis	16. „	116 „
Cluozza	(1950 m)	3. Aug.	„	7. Aug.	94 „
Alp Murtèr	(2320 m)	14. „	„	7. „	113 „

Nach Reduktion auf die einheitliche Periode vom 1. September 1924 bis 31. August 1925 ergeben sich als strenger vergleichbare Daten, denen die entsprechenden Beobachtungen einer Anzahl unserer regulären Niederschlagsbeobachtungsposten beigegeben sind:

Niederschlagsmengen im schweizerischen Alpengebiet vom 1. September 1924 bis 31. August 1925:

1090 m	Marécottes	88 cm	
1165 „	Diablerets-Village	112 „	
2870 „	Becca d'Audon	118 „	
540 „	Sion	43 „	(68 %)
890 „	Orsières	52 „	(69 „)
2470 „	St. Bernhard:		
	gewöhnl. Ombrom.	128 „	(100 „)
	Nipher-Ombrom.	173 „	
3150 „	Col d'Orny	185 „	
1613 „	Zermatt	62 „	(93 „)
3100 „	Gornergrat	108 „	
720 „	Visp	55 „	
1800 „	Saas-Fee	79 „	
2120 „	Mattmarksee	68 „	
2850 „	Galmenhorn	103 „	
3237 „	Rothorn	247 „	
1080 „	Fiesch	75 „	(78 %)
1376 „	Kippel	62 „	(60 „)
1350 „	Reckingen	97 „	(88 „)
1370 „	Oberwald	132 „	(85 „)
1770 „	Gletsch	? „	
2071 „	Furka	167 „	
2250 „	Eggishorn	? „	
2800 „	Scheidfluh	145 „	
1148 „	Beatenberg	129 „	(89 %)
1050 „	Grindelwald	115 „	(94 „)
1055 „	Guttannen	140 „	(89 „)
2323 „	Eigergletscher	174 „	
3480 „	Jungfraujoch	181 „	
3810 „	Mönchsgrat	326 „	
2850 „	Konkordiaplatz	135 „	
1107 „	Göschenen	121 „	(88 %)
1446 „	Andermatt (Kaserne)	158 „	
2100 „	St. Gotthard	187 „	(92 „)
2740 m	Fibbia	224 cm	
1960 „	Lago Ritom	150 „	
1143 „	Airolo	180 „	(118 %)
1378 „	Platta (Medels)	122 „	(99 %)
2700 „	Skopi	> 420 „	
2073 „	Bernhardin	262 „	(115 „)
893 „	Olivone	161 „	(107 „)
821 „	Auen/Linthal	119 „	(69 %)
2710 „	Claridenfirn	298 „	
1300 „	Panix	87 „	(70 „)
1787 „	Rigi-Kulm	168 „	(98 %)
873 „	Urnäsch	112 „	(77 „)
2504 „	Säntis gewöhnl. Ombr.	233 „	(94 „)
	„ Totalisator	? „	
1213 „	Savognin	86 „	(91 %)
1780 „	Stalla-Bivio	97 „	(75 „)
1949 „	Avers-Cresta	103 „	
2970 „	Piz Scalotta	295 „	
2360 „	Julier	118 „	
1814 „	Sils-Maria	89 „	(92 %)
1090 „	Soglio	129 „	(92 „)
1207 „	Klosters	81 „	(65 %)
1560 „	Davos-Platz	73 „	(79 „)
2370 „	Silvrettahütte	? „	
3150 „	Eckhorn	126 „	
1440 „	Süs	70 „	(91 „)
1713 „	Bevers	84 „	(100 „)
1977 „	Buffalora	88 „	
1950 „	Cluozza Blockhaus	92 „	
2320 „	Alp Murtèr	113 „	
1040 „	Martinsbruck	51 „	(80 „)

Für die langjährigen Beobachtungsstationen ist in der Klammer angegeben, wie viel die Niederschlagsbeträge des genannten Zeitraumes in % der durchschnittlichen Jahresmengen ausmachen. Man ersieht daraus, dass vom 1. September 1924 bis 31. August 1925 im allgemeinen weniger Niederschlag fiel als normal. Am beträchtlichsten ist das Defizit im untern Wallis (Sion 68, Orsières 69 %), am Südhang der Berneralpen (Kippel 60 %), im Glarnerhaupttal (Auen 69 %), im Vorderrheintal (70 %) und im Prättigau (Klosters 65 %). Annähernd oder ganz erreicht wurde die normale Menge auf dem St. Bernhard, auf den voralpinen Gipfelstationen (Rigi), im mittleren Engadin (Bevers) und im Medelser Tal; ein Plus ergibt sich für den Südhang des Gotthard-, Adula- und Rheinwaldhorn-Massivs (Airolo 118, Olivone 107, Bernhardin 115 %). Nach diesen Anhaltspunkten ist eine angenäherte Beurteilung der in den Totalisatoren aufgespeicherten Mengen möglich.

Man hat sich dabei zu erinnern, dass diese Apparate nur einen Ersatz für die täglichen Messungen geben und dass ihnen gewisse, das Jahresergebnis eventuell mehr oder weniger beeinflussende Unvollkommenheiten anhaften. Am störendsten kann sich folgendes geltend machen. Der in den Rezipienten fallende Schnee wird nämlich nicht immer sofort geschmolzen; der Rezipient schneit dann voll und nimmt eine Zeit lang keinen Schnee mehr auf. Es lassen sich verschiedene Ursachen dafür denken: entweder das Vorhandensein einer wenn auch nur dünnen Oberflächen-Eisschicht vor dem Schneefall, oder massenhafter Schneefall, der namentlich bei tiefer Temperatur nicht rasch genug geschmolzen wird, oder endlich Zuschneien der Oeffnung des Rezipienten, besonders bei anhaltendem Schneefall aus ein und derselben Himmelsrichtung. Je nach der Zeitdauer, während welcher ein Totalisator dermassen ausser Funktion gesetzt ist, wird das Jahresergebnis zu klein ausfallen. Soweit ich sehe, gibt der Totalisator wegen dieses zeitweiligen Versagens im allgemeinen zu wenig Niederschlag, da diesen Verlusten gegenüber ein Zuviel wegen Auffangen schon gefallenen Schnees bei Schneetreiben eine untergeordnete Rolle spielen dürfte. Wenigstens bei dem Modell der Zentralanstalt, wo der Rezipient recht hoch aufgehängt ist. Schliesslich darf für die Beurteilung der Totalisatorresultate auch bedacht werden, dass der Windschutz des Trichters auch nur ein relativer ist.

Die Verluste wegen zeitweiligen Versagens des Totalisators nötigen dazu, die einzelnen Jahresresultate auch gut aufgestellter Apparate mit Kritik aufzunehmen. Das scheint im Berichtjahr z. B. angebracht beim Resultat des Totalisators auf Col d'Orny; er hat mit 185 ‰ weitaus die kleinste Jahresmenge (seit 1914!), während doch St. Bernhard auf die normale kommt. Das zweite Jahresresultat des vom Diableret Grat nach der Becca d'Audon versetzten Apparates bleibt wie das vorjährige klein (118 ‰) verglichen mit denjenigen von Diablerets-Village (112 ‰). Für Mattmarksee wird ein Zuwenig zufolge Störung der Messung vermutet; die Jahressumme ist mit 68 ‰ allerdings klein; doch ist zu sagen, dass auch Galmenhorn mit 103 ‰ nicht unbeträchtlich unter dem Mittel bleibt, wogegen letzteres auf dem Rothorn mit 247 ‰ erreicht wird. Der neue Totalisator auf dem Gornergrat gibt mit 108 ‰ ungefähr den gleichen Betrag wie Galmenhorn und eine erhebliche Zunahme gegen Zermatt (62 ‰). — Aus dem oberen Wallis fehlen diesmal leider Resultate vom Eggishorn und von Gletsch; der Apparat auf der Scheidfluh am Rhonegletscher sammelte mit 145 ‰ eine im Verhältnis zu dem kleinen Defizit der regulären Oberwalliser Stationen viel zu kleine Menge. Dasselbe ist zu sagen von den Totalisatoren auf Konkordiaplatz, namentlich aber auf Jungfraujoch, das mit 181 ‰ bei weitem die kleinste dort vorgekommene Jahresmenge hatte, während die Totalisatoren des Berneroberlandes nur ein bescheidenes Defizit gegenüber dem Normalen aufwiesen und der Apparat auf dem Mönchsgrat auf 326 ‰ kam. Bei solchen Differenzen wird man sich der eingangs erwähnten Fehlerquellen erinnern müssen. Gegen das Gotthardmassiv wurde nach den Ergebnissen unserer regulären Stationen die Jahresmenge annähernd die normale. Damit stimmen gut überein die Resultate der Totalisatoren auf der Fibbia (224 ‰) und am Lago Ritom (150 ‰); dem Plus des Apparates auf dem Skopi (420 ‰) entspricht ein solches auf dem Bernhardin und der südlichen Talstationen. — Dagegen war die Jahresmenge in der nördlichen Hauptkette kleiner als normal; das Resultat des Totalisators am Claridenfirn steht mit 298 ‰ in gutem Verhältnis zu den Mengen der nördlichen (Auen/Linthal) und der südlichen Fusstation (Panix), welche beide ein Defizit von 30 % aufweisen. — Weiter östlich fehlt leider diesmal ein Ergebnis des Totalisators auf Silvrettahütte, dessen lange und gute Reihe einen zuverlässigen Vergleichspunkt darstellt; Eckhorn lieferte mit 126 ‰ eine ungefähr normale Menge. Piz Scalotta und Julier liegen mit 295 resp. 118 ‰ noch in der durch die südlichen und teilweise auch Engadiner-Stationen nachgewiesenen Zone von eher grösser als normalen Niederschlägen und auch die beiden Nationalpark-Stationen Cluozza und Murtèr (von denen Alp Murtèr zum letztenmal beobachtete) zeigen mit 92 resp. 113 ‰ mehr Niederschlag als durchschnittlich.

Der Totalisator auf dem Säntis hatte bei seiner Entleerung vom 28. Juli 1924 keine Chlorcaliumlösung und kein Vaselinöl bekommen; das Resultat des Berichtjahres — 360 ‰ vom 28. Juli 1924 bis zum 3. Oktober 1925 gegenüber 324 ‰ als Summe der täglich in ungeschützten Ombrometer gemessenen Niederschläge — ist daher zu klein. — Für den St. Bernhard beträgt im Zeitraum vom 1. September 1924 bis 31. August 1925 das Verhältnis der täglichen Messungen im geschützten und im ungeschützten Ombrometer 1.36.

Der Firnzuwachs in einigen Gletschergebieten der Schweiz pro 1924/25.

Der 12. Jahresbericht der Gletscherkommission der Physikalischen Gesellschaft Zürich[1]) gibt folgendes Resume der Messungen.:

„Schon im ganz ausnahmsweise kalten August 1924 war in den Firngebieten eine so ausgiebige Menge Neuschnee gefallen, dass er nicht mehr wegschmolz. Nur der Felsboden wurde im zeitweise warmen September und im relativ noch wärmeren Oktober bis in grössere Höhen hinauf noch einmal aper. So war der Säntisgipfel, wo am 29. August 86 ‰ Schnee gelegen hatte, von Mitte September an wieder schneefrei, während bei der unteren Claridenboje (2708 m) ca. 50 ‰, bei der oberen Claridenboje (2910 m) ca. 100 ‰ Schnee lag, und unser Besuch des Silvrettagebietes die Höhe der Neuschneeschicht am 8. Oktober bei der unteren Boje (ca. 2760 m) zu 100, auf dem Silvrettapass zu ca. 140 ‰ feststellte. Endgültig schneite der Säntis dann ein am 21. Oktober, von welchem Tage an auch vom St. Gotthard eine allerdings ganz dünne Schneedecke gemeldet wurde.

Die Zunahme der winterlichen Schneedecke war dann aber im kommenden Winter eine beispiellos langsame. Vor allem der November war extrem trocken und auf den Höhen heiter und warm, und auch der Dezember brachte noch vorwiegend antizyklonales Wetter mit wenig Niederschlag, so dass zu Neujahr der Rigi schneefrei war und Gotthard und Säntis eine Schneehöhe von nur einem halben Meter hatten, während im vorhergehenden Jahre zu dieser Zeit schon die maximalen Schneehöhen des Winters erreicht waren. Auch in den Firnregionen lag um Neujahr noch wenig Schnee: auf Silvrettapass war seit dem 8. Oktober 1 m, bei der oberen Claridenboje seit 17. September 170 ‰ dazu ge-

[1]) Erstattet von R. Billwiller in der Vierteljahrsschrift der Naturf. Ges. Zürich, 70 (1925).

kommen, während es Jahre gab, wo auf Clariden um diese Zeit unsere 5 m langen Stangen schon ganz eingedeckt waren. Diese ausserordentliche, den Skisport selbst in den Hochtälern fast verunmöglichende Trockenheit hielt auch im warmen Januar noch an. Der Februar war mehr normal in bezug auf die Niederschläge; auf der Alpensüdseite gab es sogar grosse Schneefälle, die wenigstens dem zentralen Alpenkamm eine rasche Zunahme der Schneedecke brachten. So lag auf dem St. Gotthard am 6. März das erste Maximum des Winters von 300 ‰, während auf dem Säntis im März erst 1 m Schneehöhe erreicht und überschritten wurde, was als Unikum seit Beginn der Messungen bezeichnet werden darf. Von Mitte März an gab es dann wieder einen Stillstand und erst das letzte Aprildrittel verzeichnete einen Zuwachs und am 26. das bescheidene Maximum dieses Winters von 200 ‰. —

Die Schneeschmelze setzte im Mai sehr rasch und intensiv ein, so dass der Gipfel schon um den 4. Juni schneefrei wurde, der St. Gotthard um gut einen halben Monat später (Strasse am 17. Juni schneefrei!). Was die Sommerwitterung 1925 anbelangt, so war der Juni im Mittel wärmer, namentlich aber heller und trockener als durchschnittlich; Juli und August wiesen etwa normale Verhältnisse auf. Mit den zu Beginn der letzten Augustdekade eingetretenen Neuschneefällen, auf welche dauernd kühlere und trübe Witterung folgte, scheint dann die Ablationsperiode abgeschlossen zu haben.

Wenden wir uns den eigentlichen Firngebieten zu. Clariden wurde besucht von den Herren Prof. F. Tank und Ing. R. Streiff-Becker und zwar dies Jahr etwas früher als in der Regel, zu Anfang September. Ihre Feststellungen ergaben in Verbindung mit den auch dies Jahr nicht allzureichen Zwischenmeldungen folgendes:

Clariden.		Schneehöhe	Firnzuwachs seit 17. Sept. 1924	
	Datum.	bei der Hütte	untere Boje (2708 m)	obere Boje (2910 m)
1924	XI. 12.	15 ‰	45 ‰	114 ‰
	XII. 8.	98 „	? „	? „
	30.	? „	95 „	174 „
1925	IV. 10.	182 „	257 „	394 „
	VI. 6.	? „	235 „	? „
	VII. 31.	— „	75 „	? „
	IX. 1.	— „	40 „	294 „

Die Neujahrsmeldung zeigt den eingangs geschilderten langsamen Zuwachs im Winter; die wertvolle Messung vom 10. April gibt für die untere Boje 257, für die obere 394 ‰ Zuwachs. Diese Zahlen müssen beurteilt nach der oben skizzierten Witterungsfolge bis anfangs Mai noch wesentlich überschritten und die obere Boje wahrscheinlich ganz zugedeckt worden sein. Also auch in diesem, in den eigentlichen Wintermonaten fast beispiellos schneearmen Jahre darf für das obere Claridenfirngebiet doch mit einer maximalen Schneehöhe von ca. 5 m gerechnet werden. — Die Ablationsverhältnisse sind leider bis zur Hauptaufnahme nur für die untere Boje zahlenmässig festgelegt: am 6. Juni — zur selben Zeit als der Säntis schneefrei war — lag dort noch annähernd dieselbe Schneehöhe wie am 10. April, ein Beweis für die oben gemachte Annahme eines weiteren, nicht unerheblichen Zuwachses bis anfangs Mai. Im Juni und Juli ging die Jahresschicht auf 75 ‰ zurück und es darf wohl vermutet werden, dass dieser Rest noch annähernd abgetragen wurde, so dass die bei der Jahresaufnahme am 1. September angetroffene Ueberlagerung von 40 ‰ nach dem Bojenstand (90 ‰ nach einem Profil) in der Hauptsache Neuschnee vom Spätsommer 1925 ist. Für die obere Boje (2910 ‰) beziffert sich der Jahreszuwachs auf 300 ‰; die Bohrung auf dem Ocker vom letzten Herbst ergab 320 ‰. Es muss gesagt werden, dass ein solcher Betrag nach dem sehr niederschlagsarmen Winter 1924/25 nicht zu erwarten war und unsere Messungen somit ein für die Beurteilung der Alimentation der oberen Firnmulden wertvolles Resultat zeitigten. — Die obere Boje, die sich im Laufe des Jahres um 15 m gegen NE fortbewegt hatte, wurde durch eine neue, in den Fixpunkt gestellte und 5.8 m herausragende, ersetzt. Die untere Boje hat sich um ca. 2 m vom Fixpunkt gegen Süden bewegt; zwischen ihr und dem Fixpunkt hat sich eine lange SW–NE streichende Spalte gebildet. Da sie noch 4.75 m herausragt und senkrecht steht, wurde sie belassen. Aus Veränderungen der Ueberdeckung verschieden entfernter Visierpunkte kann auf eine Senkung der Firndecke als Ganzem seit 1921 geschlossen werden.

Im Totalisator auf dem Geissbützisock (2720 m) fand sich seit dem 17. September 1924 angesammelt eine Niederschlagssumme von 285 ‰, also eine relativ kleine Menge (nur 1920/21 war dort noch wesentlich weniger gemessen worden). Auen/Linthal hatte in der entsprechenden Zeit 114, Glarus 119 ‰ Niederschlag.

Unser zweites Messgebiet Silvretta gab uns dies Jahr Veranlassung zu besonderen Sorgen. Einmal verloren wir im Frühjahr durch den Hinschied von Bergführer Johann Guler unsern Vertrauensmann in Klosters. Er hatte sich seit einer Reihe von Jahren als äusserst zuverlässiger und tatkräftiger Begleiter bewährt und auch ausserhalb dieser Gänge unsere Messungen bei seinen vielen Sommer- und Wintertouren nach Silvretta nach Kräften gefördert. Er fand bei einer Skitour im Flüelagebiet den Tod in einer Lawine. Auch wir wollen das Andenken dieses tüchtigen Mannes in Ehren halten.

Bei der Jahresaufnahme, die Herr R. Streiff-Becker mit Herrn E. Wegmann und Führer H. Michaud am 15./17. September vornahm, traf Herrn Streiff leider am Silvrettapass bei der Abfahrt mit Ski ein Unfall durch Beinbruch, der aber ohne bleibenden Nachteil heilte.

Die Ablesungen an den Bojen waren hier etwas zahlreicher und ergaben folgendes:

Silvretta.

Datum.		Firnzuwachs seit 8. Oktober 1924 untere Boje (2760 m)	obere Boje (3013 m)
1924	XII. 15.	70 ‰	50 ‰
	31.	? „	100 „
1925	I. 15.	85 „	100 „
	II. 13.	120 „	? „
	III. 2.	175 „	175 „
	4.	180 „	190 „
	IV. 11.	203 „	200 „
	V. 29.	220 „	220 „
	VIII. 15.	33 „	117 „
	IX. 17.	82 „	156 „

Diese Messungen lassen sich sehr gut in Einklang bringen mit den eingangs skizzierten Witterungsverhältnissen. Das Maximum zu Anfang Mai wird nicht erfasst; es dürfte wohl bei beiden Bojen gegen 3 m betragen haben; am 29. Mai war der Jahreszuwachs dort noch je 220 ‰ mächtig. Es wurde bis zum 11. August bei der untern Boje sozusagen ganz (bis auf 33 ‰) auf der Passhöhe bis zu 117 ‰ abgetragen. Zur Zeit der Jahresaufnahme am 17. September war er wegen Neuschnee wieder etwas grösser, nämlich 48 resp. 139 ‰. Die Freilegung des im letzten Herbst gestreuten Ockers gab damit befriedigend übereinstimmende Werte; 82 resp. 156 ‰.

Der Bergschrund unterm Echkorn war dies Jahr auf grössere Strecken offen und ca. $2^1/_2$ m breit; eine Schneebrücke ermöglichte die Erreichung des Totalisators am Eckhorn, der vom 8. September 1924 bis 16. September 1925 116 ‰ Niederschlag gesammelt hatte. Leider haben wir diesmal kein Resultat vom Totalisator bei der Hütte, da der Apparat undicht wurde. Die Reparatur gelang dann noch im gleichen Herbst. — Die Niederschlagsmenge von Klosters beträgt 80 ‰ für den angegebenen Zeitraum.

Es werden noch an einem andern ostschweizerischen Gletscher seit einigen Jahren den unsrigen analoge Firnzuwachsbestimmungen ausgeführt von Herrn J. Hess, deren Resultate hier angeschlossen werden sollen. Die bezügliche Boje steht in der obersten Firnmulde am Osthange des Piz d'Err und Piz dellas Calderas, die einen ins Val Bever sich entwässernden Gletscher (neuerdings Jenatschgletscher genannt) speist, und zwar in ca. 3200 m Meereshöhe. Für das Berichtjahr ergibt sich folgendes:

Piz d'Err.

Datum		Firnzuwachs seit 20. August 1924.
1924	XII. 27.	135 ‰
1925	III. 12.	250 „
	22.	250 „
	VII. 13.	250 „
	21.	200 „
	VIII. 27.	150 „
	IX. 1.	150 „

Auch aus diesen Messungen ist das auf Anfang Mai zu setzende Maximum nicht ersichtlich. Der bleibende Firnzuwachs, der auch durch eine Bohrung auf den letztjährigen Ocker zu 140 ‰ gefunden wurde, steht in gutem Verhältnis zu den Messungen auf Silvretta. — Zur Bestimmung der Abschmelzhöhen im Zungengebiet des Gletschers wurden in ca. 2880 und 2800 m zwei Löcher von 2 m Tiefe ins Eis gebohrt und 4 m hohe Stangen hineinversenkt, die diesen Herbst also 2 m über die Eisoberfläche herausragen. Die Bestimmung des Herausragens im Herbst 1926 wird die Ablationsbeträge ergeben."

Die Schneehöhenmessungen von Parsenn und Weissfluh im Winter hatten im obigen Bericht nicht publiziert werden können; sie sollen hier auszugsweise mitgeteilt werden.

Schneehöhen im Weissfluhgebiet.

Datum		Pegel bei der Parsennhütte (2280 m)	Weissfluhpegel (2740 m)
1924	XII. 29.	35 ‰	? ‰
1925	I. 1.	35 „	70 „
	II. 1.	35 „	95 „
	16.	95 „	150 „
	III. 2.	80 „	? „
	18.	95 „	? „
	30.	120 „	? „
	VI. 13.	100 „	170 „

Diese Zahlen stellen wohl einen Rekord dar punkto Schneearmut im Parsenngebiet im eigentlichen Winter.

Die von Herrn Prof. Mercanton für die westschweizerischen Messgebiete mitgeteilten Zahlen[1]) bestätigen die Schneearmut des Winterhalbjahres 1924/25 auch für diese Gegenden. Der bleibende Firnzuwachs auf Orny betrug nur 0.1 m; auf dem Tsanfleurongletscher (in 2850 m) aperte sogar der im Herbst 1924 gestreute Ocker schon am 22. August aus.

[1]) In Les variations périodiques des glaciers des Alpes Suisses, „Die Alpen", Nr. 6 1926.

Einzelne bemerkenswerte Niederschläge 1925.

Vorbemerkung: Der Verfasser dieser Berichte hat einmal an dieser Stelle (1921) bedauert, bei der Auswahl der zu betrachtenden Fälle beinahe ausschliesslich an das Kriterium der „grossen" Niederschlagsmengen gebunden zu sein. Er ist auch heute noch der Meinung, dass die Auswahl auch von andern Gesichtspunkten aus erfolgen sollte. Da die Voraussetzungen dazu aber nicht gegeben sind, bemüht er sich, wenigstens die Diskussion der zu behandelnden Niederschläge so fruchtbar als möglich zu machen.

4. Januar.

In der Nacht vom 4./5. Januar fielen nordwärts der Alpen allgemeine Niederschläge, welche am Albis und im oberen Tössgebiete für die Jahreszeit nicht unbeträchtliche Beträge ergaben (Horgen 36, Sihlwald 32, Bauma 37, Dusnang 35 mm). Sie wurden verursacht durch eine am Morgen des 4. Januar über Nord-England liegende Teildepression, die sich am SW-Rande des intensiven, ganz im Norden des Kontinentes liegenden Tiefdruckgebietes gebildet hatte und welche bis zum Morgen des 5. schon über Nordrussland fortgeschritten war. Ihr Vorübergang hatte am Abend des 4. Januar in Norddeutschland ausserordentlich heftige Winde (bis zu 35 m pro Sekunde) gebracht. In der Schweiz hatten wir am 4. Föhnphase nicht nur in den Alpentälern, sondern die starken SW-winde trugen auch im Mittelland föhnartigen Charakter; Zürich hatte noch um $21^1/_2{}^h$ 11°.2 und 40% relative Feuchtigkeit. Die Passage der Böenlinie markierte sich dann um $22^1/_2{}^h$ durch Temperaturfall mit nachfolgendem Niederschlag, der in der ganzen Nordschweiz ziemlich gleichzeitig einsetzte (Basel $21^1/_4{}^h$, Neuenburg $21^3/_4{}^h$, Zürich 23^h), entsprechend dem raschen Fortschreiten der Teildepression.

14. und 14./15. Februar.

Starke Niederschläge in der Westschweiz am 14. und Föhnniederschlag in der Südschweiz am 14./15. Februar. — Die Wetterlage der Tage vom 13.—15. Februar war für unser Land eine ausserordentlich interessante; es sollen die verschiedenen Phasen derselben, hier im Zusammenhang betrachtet werden.

Am Morgen des 13. lag das Zentrum der ersten Zyklone (A) einer neuen Familie über Irland; ihre Zusammenklappung liess sich zu dieser Zeit über dem Kanal, Nordwest-Frankreich, dem Golf de Gascogne und Spanien nachweisen. Am Abend lag diese A-Zyklone nördlich von Irland; ihre sehr rasch fortgeschrittene Zusammenklappung brachte nur etwa bis zur Wesermündung Niederschlag und war für den Kontinent sonst unwirksam; die Barometerdiagramme machen ihre Passage für Genf um $17^1/_2{}^h$, für Zürich um 22^h wahrscheinlich.

Die Abendkarte des 13. Februar zeigte aber auch schon ein neues Depressionszentrum, die B-Zyklone, südwestlich von Irland; ihre Okklusion ging um 18^h durch Südwest-England, Hâvre und Bordeaux. Bis zum Morgen des 14. gelangte ihr Zentrum nach Nord-England; ihre Okklusion folgte um 8^h ungefähr dem Rheinlauf und ihre Passage markierte sich in Zürich mit Windböen und Barometeranstieg um $6^1/_2{}^h$. Niederschläge fielen dabei keine. Dagegen hatte es in Genf, wo sich die Passage um 4^h sehr deutlich im Barometerdiagramm manifestierte, in der Nacht zu regnen begonnen und wurden am Morgentermin schon 11 mm gemessen. Zu dieser Zeit regnete es auch in Lausanne, Montreux und Neuenburg und der Regen setzte sukzessive ein in Basel um $8^1/_4{}^h$, in Bern um 10^h; die bis in die Nacht anhaltenden Niederschläge ergaben höchst ansehnliche Beträge; Genf 42 (ohne den am Morgen des 14. gemessenen Betrag von 11 mm), Morges 59, Romainmôtier 46, Payerne 69, Neuenburg 45, Bern 22, Basel 24, Olten 16, Aarau 9 und Zürich 2 mm (vergl. Kärtchen 1). Die in diesen Zahlen zu Tage tretende geographische Verteilung der Niederschlagsmengen mit der raschen Abnahme gegen Osten charakterisiert den Niederschlag als typischen Fall eines „Südwestschweizregens", wie sie schon öfters an dieser Stelle beschrieben wurden. Ursache ist jeweilen eine über dem Golf du Lion sich bildende sekundäre Depression, die dann auch nach der Morgenkarte des 14. Februar gut ausgebildet vorhanden war. Ihre Entstehung muss wohl zurückgeführt werden auf den bei der Passage der B-Zusammenklappung in der Nacht vom 13./14. erfolgenden Einbruch kalter Luft über dem warmen Nordufer des Mittelmeeres.

Die überaus rasche Abnahme der Niederschläge vom Genfersee bis zur Ostschweiz — Genf hat dabei die grössten dort vorkommenden Tagesmengen, während in Zürich der Niederschlag minim sein kann — scheint auf den ersten Blick merkwürdig. Man wird wohl in folgendem die Erklärung suchen müssen. Bei den vorliegenden Situationen besteht meist ein für die Entwicklung von Föhn genügend starker Süd-Nordgradient über die Alpen, und da die Ostschweiz dann im Föhngebiet liegt, wird dadurch das Niederschlagsgebiet der Mittelmeerdepression nach Osten beschnitten. Die Entstehung grosser Niederschlagsmengen am Südostfuss des Jura wird bei dieser Wetterlage zudem durch die orographischen Verhältnisse begünstigt. Die Depression über dem Golf du Lion bedingt östliche Luftdrift über der Westschweiz, und diese stösst in den im spitzen Winkel am Südende des Genfersees auf die Alpen treffenden und nach Westen höher werdenden Juraketten auf ein immer wirksamer werdendes Hindernis, das sie zum Aufsteigen nötigt.

Auch in diesem Falle ging in den Alpentälern seit dem Abend des 13. der Föhn, und erst nach seinem Abflauen am Mittag des 14. griff der Niederschlag auch auf die Ostschweiz über; Zürich hatte um $14^1/_2{}^h$ kurze

Zeit Niederschlag (1.8 mm), nachdem bereits 13^{40} Barometeranstieg und NW-Winde eingesetzt hatte. Der Temperaturrückgang machte sich bis Rigihöhe geltend ($7^1/_2{}^h$ −0.8°, $13^1/_2{}^h$ −3.0°), während auf den höheren Stationen (Säntis, Jungfraujoch) unverändert starker Südwind wehte.

Dementsprechend fiel südwärts der Alpen anhaltender Niederschlag nicht nur während der eigentlichen — durch die B-Zyklone verursachten — Föhnphase vom Abend des 13. bis zum Mittag des 14. Februar, sondern auch nachher, und er ging ohne Unterbruch über in denjenigen der neuen, sich in der Nacht vom 14. auf den 15. ausbildenden Föhnphase. Die C-Zyklone der Familie, die am Morgen des 14. ihr Zentrum noch auf dem Meer nordwestlich von Spanien hatte, war nämlich bis zum Abend über die hiberische Halbinsel (19^h Madrid 745 mm), bis zum Morgen des 15. nach Zentralfrankreich (8^h Clermont 740 mm) gelangt, und der mit ihrer Annäherung an die Alpen in der Nacht vom 14./15. auf der Alpennordseite einsetzende erneute Barometerfall brachte in der Morgenfrühe in den Alpentälern den Wiederausbruch des Föhns. So wurden am Morgen des 15. am Alpensüdfuss sehr grosse Tagesmengen vom 14. Februar gemessen: Ponte Tresa 102, Crana-Torricella 136, Brissago 144, Mosogno 182, Airolo 148, Olivone 154, Mesocco 90, Vicosoprano 90, Le Prese 90 mm. Auch nordwärts des Hauptkammes kamen noch vielfach gleich grosse Mengen vor: Oberwald 93, Guttannen 67, Göschenen 86, Surrhein 101, Panix 101, Thusis 100, Splügen 233 (!), Savognin 74, St. Moritz 59 mm; vergl. Kärtchen 1. Aehnliche Verhältnisse zeigen die Tagesmengen vom 15. Februar (gemessen am Morgen des 16.): Camedo 165, Faido 112, Saas-Fee 80, Oberwald 81, Guttannen 101, Göschenen 84, Ilanz 83, Splügen 106, St. Moritz 61 mm; vergl. Kärtchen 2.

Der am Morgen des 15. Februar wieder ausbrechende Föhn zeigte grosse Analogien mit dem verheerenden Föhnsturm vom 5. Januar 1919. Nicht nur im Hintergrund, sondern in den Föhntälern selbst regnete es am Morgen des 15. vielfach, und aus Glarus wird gemeldet, dass die Berge des Gross- und Kleintals in grauem „Dimmer" lagen. Von Zürich aus sah man nur Rossberg und Mythen; was dahinter ist, lag alles in der unten dunkelgrauen, nach oben heller werdenden Wolkenwand, die die ganze Alpenkette einhüllte und bis zu ca. 15° über dem Horizont reichte. Darüber (etwa von 15°—30°) war heller blauer Himmel. Der in den Talschlüssen schon in der Nacht und am frühen Morgen fallende Niederschlag breitete sich im Laufe des Vormittags immer weiter nordwärts aus, und um Mittag, als der Föhn am weitesten ins Mittelland hinauswehte, waren die Föhntäler ganz überregnet. Es regnete in Chur, Glarus, Altdorf und Interlaken, nur das st. gallische Rheintal war noch relativ heiter. Das ist der von Oswald Heer für den Dimmerföhn postulierte Regen. Er ist sehr wohl zu unterscheiden von dem Niederschlag, der auf Föhn folgt, und der auch diesmal nicht ausblieb, als am Nachmittag des 15. Februar die Hauptböenlinie der Zyklone unser Land passierte, und mit dem Einbruch kalter Luft über der ganzen Schweiz Niederschlag einsetzte entsprechend der Bewegung der Böenlinie von West nach Ost sich verspätend: Neuenburg und Bern 14^h, Luzern $15^1/_2{}^h$, Zürich 16^{20} und St. Gallen 16^{55}. Diese, den Föhn beendigenden Niederschläge dringen von Norden in die Föhntäler vor. — Der Föhn selber war am Talausgang am stärksten und verursachte vielen Schaden an Häusern und Scheunen; Obstbäume und ganze Waldstücke wurden niedergelegt (Riedern, Näfels, Niederurnen, Bilten; auch rechtseitige Gemeinden der Linthebene; Appenzell I. Rh.); bald nach 7^h wurde er auch in Zürich fühlbar und erreichte gegen Mittag eine hier seltene (am 5. Januar 1919 allerdings noch übertroffene) Stärke von ca. 50 km per Stunde. Herübergreifen der Niederschläge über den Alpenkamm in die Föhntäler und Hinauswehen des Föhns als starkem Wind bis weit ins Mittelland hinaus stehen wohl, wie ich schon für den Föhnsturm vom 5. Januar 1919 vermutete, in ursächlichem Zusammenhang, und es stellen diese seltenen Fälle eine besonders intensive Ausbildung des Föhns dar, welche dem schon von Oswald Heer (1846) erwähnten „Dimmerföhn" entspricht, mit dem die Meteorologen bis jetzt nichts anzufangen wussten.

16. April.

Die am 16. April in der nordalpinen Randzone der Ostschweiz am ergiebigsten auftretenden Niederschläge charakterisieren sich als Kaltfrontregen auf der Rückseite einer längs der nördlichen Ostsee ostwärts fortschreitenden Teildepression. Die kalte Luft überschritt in der Nacht vom 16./17. die Alpen. Maximale Tagesmengen: Hauptsee 38, Ober-Iberg 39, Euthal 41, Vorder-Wäggital 37, Auen-Linthal 37, Braunwald 44, Starkenbach 42, Säntis 54 mm.

23. Mai.

Am 23. Mai lag ein barometrisches Minimum westlich vom Kanaleingang; eine Teildepression über der Biscaya-See bedingte am Alpennordfuss Föhn, am Südfuss starken Niederschlag (Brissago 63, Cevio 112, Mosogno 166 mm). Die rasche Fortpflanzung des Teilminimums auf den 24. nach der Helgoländerbucht (vergl. belgische Wetterkarte!) brachte die Passage der Böenlinie für die Nordschweiz schon in der Nacht vom 23./24. (in Zürich 2^h a m.), so dass am frühen Morgen des 24. auch schon auf der Nordseite der Alpen Niederschlag fiel. Dieser war in den zentralen Alpentälern recht ergiebig (Altdorf 39, Sedrun 38, Platta 48, Ober-Iberg 37 mm etc.). Da über der südfranzösischen Küste ein Teilminimum bestand, hielt der Regen am 24. auch südwärts der Alpen an, und es wurden wieder grosse Tagesmengen gemessen (Faido 53, Cevio 48, Mosogno 116 mm).

Die starken Niederschläge längs des Jura (St. Sulpice 44, La Chaux-de-Fonds 35, Basel 33 mm) und im Kanton Waadt (Lausanne 34, Romont 43 mm) vom

28. Mai (vergl. Kärtchen 3) wurden verursacht durch die Böenlinie eines nordwestlichen Barometerminimums, welche abends 19^h dieses Tages bis westwärts des Jura vorgedrungen war und hier in der Hauptsache liegen blieb. Sie wurden im SW-Zipfel des Landes von Gewittererscheinungen begleitet (vergl. Abhandlung Nr. 3).

3. Juli.

Bedingt durch eine — allerdings sehr kurze — Südföhnphase waren auch die heftigen Niederschläge der Südschweiz vom 3. Juli. Eine über dem Westen des Kontinentes liegende flache Depression wies am Morgen dieses Tages verschiedene Zentren auf. Dasjenige über Lothringen vertiefte sich im Laufe des Tages und verursachte vorübergehend Föhn. Die im Tessin gegen Mittag einsetzenden Niederschläge erreichten bis zum Morgen des 4. Juli in Airolo 87, Brissago 84, Cevio 101, Mosogno 120 und Camedo 140 mm.

9. Juli.

Der ausserordentlich intensive Regen, der am 9. Juli über das ganze Alpengebiet, namentlich aber über das nördliche Alpenvorland niederging, ist — wenigstens seiner Intensität nach — nur als Geländeregen zu verstehen. Das Kärtchen 4 zeigt seine geographische Verteilung: eine Maximalzone zieht sich vom Thunersee über Pilatus, Rigi ins Zürcheroberland und die Säntisvorberge. In diesem Gebiete wurde die Isohyete von 70 mm beträchtlich überschritten (Wimmis 80, Buchsteg 94, Pilatus 110, Stans 120, Weggis 103, Rigi 99, Walchwil 109, Einsiedeln 90, Bauma und Sternenberg je 83, Teufen 69, Heiden 86 mm). — Schon diese Verteilung der Regenmengen lässt auf eine Stauung einer Luftströmung am Alpenwalle schliessen. Diese nördliche Luftströmung war in der Tat am 9. Juli vorhanden. Am Morgen dieses Tages liegt bei hohem Druck westlich von Frankreich und Irland eine flache Depression über den Zentral- und Westalpen im Raume München-Genua. Während die über ganz Zentraleuropa bestehende nördliche Luftströmung zur Zeit der Morgenbeobachtung auch im schweizerischen Mittelland allgemein war, herrschte darüber nach dem Friedrichshafener Registrieraufstieg bis zu ca. 1500 m Windstille, noch höher oben leichter SE- bis S-Wind. Das wird auch durch die Beobachtungen unserer Bergstationen bestätigt: Rigi W_0, Pilatus S_1, Säntis S_2, Jungfraujoch SSE_2. Bis zum Mittag hatte der Wind dann sowohl auf Säntis als Jungfraujoch nach NW gedreht, entsprechend dem nun über den Alpen einsetzenden Druckgefälle gegen Süden (Barometerdifferenz Basel-Lugano $13^1/_2{}^h$ 1.4, $21^1/_2{}^h$ 4.9 und am Morgen des 10. Juli 6.5 mm). Der Regen begann im Mittelland ziemlich einheitlich zur Zeit der Morgenbeobachtung des 9. und dauerte den ganzen Tag bis in die Nacht hinein an. Die Alpentäler und die nördlichen Gipfelstationen hatten späteren Regenbeginn (Altdorf 10^h, Säntis $11^1/_4{}^h$).

4. August.

Der 4. August brachte dem ganzen Juragebiete sehr starke Niederschläge, bei denen wohl die sie allgemein einleitenden Gewitter den Hauptanteil lieferten. Kärtchen 3 auf Tafel IV in Abhandlung Nr. 3 versucht die Kartierung der Gewittereintrittszeiten. Ursache war das Vordringen einer am Morgen des 4. August über Südwestfrankreich liegenden Depression, deren Zentrum bis zum Abend nach dem zentralen Frankreich fortgeschritten war. Die Festlegung der Diskontinuitslinien dieser kleinen aus SW kommenden Depressionen nach dem Bjerknes'schen Schema ist nicht ganz leicht; immerhin können die in Frage stehenden Niederschläge einer „Warmfront" zugeschrieben werden, die um den Abendtermin (19^h) die Jurakette erreicht hatte. Die auf Kärtchen 5 dargestellte Verteilung der Niederschlagsmengen belegt das in schönster Weise. 30 mm werden im ganzen Jura — ausgenommen das Ostende desselben — überschritten: Longirod 36, Yverdon 48, Couvet 48, Les Ponts 63, Fontainemelon 53, Evilard 48, Aarberg 39, Reigoldswil 40, Laufenburg 34, Schleitheim 31 mm. In Zürich begann ganz schwacher Regen $18^1/_4{}^h$; er wurde intensiver um 20^h und dauerte hier ohne irgendwelche Gewittererscheinung bis in die Nacht hinein, wie auch in der Westschweiz.

11. August.

Die grossen Regenmengen am 11. August in der Zentral- und Ostschweiz fielen bei einem von Gewittern begleiteten Kaltlufteinbruch. Dabei sind die Verhältnisse im Detail nicht ganz klarzustellen; die Wetterkarten der verschiedenen Institute zeigen darüber voneinander abweichende Auffassungen. Am wahrscheinlichsten scheint mir folgendes zu sein. Die Böenlinie der sekundären Depression, die am 10. August von Westfrankreich (8^h) unter Vertiefung nach Belgien-Holland (19^h) fortgeschritten war, brachte am Abend des 10. in Nordwestdeutschland schwere Gewitter. In unserem Lande vermochte sie nicht recht wirksam zu werden, da im Laufe des 10. eine namentlich auf den Höhenstationen markant hervortretende Föhnströmung eingesetzt hatte. Diese scheint die ungewöhnliche Zugrichtung des am 11. August in der Morgenfrühe auftretenden Gewitters, das vom Voralpenrande nach Nordwesten zog und im Basler Jura erheblichere Niederschläge brachte (Kilchberg 15, Reigoldswil 11 mm), verursacht zu haben. Erst die Kaltluftmassen nachfolgender Böenlinien — eine solche zog sich am Morgen des 11. von einer Teildepression über Südschweden nach Zentralfrankreich — vermochten bei sinkendem Luftdruck südostwärts der Alpen im Laufe des Nachmittags in unserem Lande allgemein Niederschläge zu bringen, die wiederum von Gewittern eingeleitet waren (vergl. Abhandlung Nr. 3, Tafel IV, Kärtchen 4). In Zürich setzte der Regen 14^{40} ein, kurz darauf folgten die Gewittererscheinungen und von $15^1/_2{}^h$ an zeigten die Nb.-wolken Zugrichtung aus WNW, während bis dahin

noch immer langsamer Zug aus Süden wahrgenommen werden konnte. Der Regen dauerte ganz allgemein bis zum Morgen des 12. August, zu welchem Zeitpunkt die Kaltluftmassen über Jungfraujoch emporgedrungen waren. Die auf Kärtchen 6 dargestellte geographische Verteilung der Niederschlagsmengen ergibt eine von den Berneralpen bis zum Säntis reichende Zone mit mehr als 50 mm, während das Maximalgebiet von 70 mm und mehr vom Gotthard bis in die Gegend am Ricken reicht (Airolo 73, St. Gotthard 93, Unterschächen 81, Rickenbach 74, Einsiedeln 77, Hof Oberkirch 70 mm). Diese Zone scheint teilweise zusammenzufallen mit dem Ende des auf dem zitierten Gewitterkärtchen mit b und dem Anfange des mit c bezeichneten Gewitterzuges, wodurch sie ja genügend erklärt wird.

19. und 20. August.

Am 19. und auch noch am 20. August hatte der Südosten des Landes recht ansehnliche Niederschläge. So wurden am 19. in Braggio 66, Misox 58, Grono 59, Bellinzona 82, Monte Brè 73, Vicosoprano 41, Soglio 54, St. Moritz und Bevers 35 mm, am 20. August in Misox 60, Monte Brè 92, St. Moritz 36, Pontresina 36 mm gemessen. Die Wetterkarten zeigen für den 19. August eine flache langgestreckte Depression im Norden der Alpen von Nordostfrankreich bis zum nördlichen Ungarn, für den 20. einen von Norden nach der Poebene hinüber reichenden Ausläufer.

22. August.

Am 22. August fielen nord- und südwärts der Alpen Niederschläge. Diejenigen im Norden waren bedingt durch die Passage der Zusammenklappung einer an diesem Tage über Südengland liegenden Depression und hielten sich in mässigen Grenzen. Sehr grosse Beträge erreichten sie dagegen wieder im Tessin, wo sich am Nachmittag — wenige Stunden später als am Alpennordfuss — teilweise unter Gewittererscheinungen niedergingen. Sie scheinen bedingt zu sein durch die auf den Nachmittag erfolgte Bildung einer Teildepression über Bayern. Diese hinwiederum dürfte im Zusammenhang mit der Passage der Okklusion gestanden haben. Maximale Tagesmengen: Mte. Generoso 105, Crana-Torricella 101, Brissago 92, Monte Brè 89, Mosogno 127, Cevio 97, Bellinzona 72, Faido 62 mm; nordwärts der Hauptkette: Platta 57, Sedrun 45 und Ilanz 38 mm.

25. August.

Auf der Rückseite einer vom 24. auf den 25. August von Frankreich nach Hannover verlagerten Depression wurde der Alpennordfuss am 25. August stark überregnet. Das Depressionszentrum verpflanzte sich auf den 26. nach Polen und das Teilminimum am Alpensüdfuss füllte sich aus. Es handelt sich um einen in seiner Intensität durch das Gelände bedingten Kaltfrontregen: die Zugrichtung der hohen Nb.-wolken wurde am Morgen in Zürich zu $W_{20}N$ gemessen; sonst lassen die Windbeobachtungen der Bergstationen am 25. nur ein Zurückdrehen auf W konstatieren, und der Temperaturrückgang war klein; am 26. ging dann auf Jungfraujoch NW. Das Kärtchen 7 zeigt eine seltene Verteilung der Niederschlagsmengen. Die maximalen Beträge liegen deutlich auf einer den Nordrand der Alpen begleitenden Zone und ihre Geländeregennatur ist unverkennbar. Auffallend aber ist, wie diese Zone die ganze West- und Ostschweiz umfasst, während solche Stauregen bei NW-Strömung sich sonst mehr auf die Zentral- und Ostschweiz beschränken. Sogar Le Sentier im Stau des höchsten westlichen Jura erhielt mehr als 50 mm; dann begegnen wir der 50 mm Isohyete vom untern Rhonetal bis in die Freiburger Alpen, und zwar hatte die Rhoneebene (Vouvry 56 mm) Niederschlagsmengen von derselben Grössenordnung wie die Bergstationen (Dailly 50, Leysin 51, Château d'Oex 55, Jaun 58 mm), während sich die übrigen Talungen der West- und Zentralschweiz in der bandförmigen Maximalzone deutlich durch Unterbrechungen markieren. Oestlich der Reuss ist dann die Ueberregung weniger abhängig vom Relief. — Von Einzelmessungen seien ausser den schon genannten noch angeführt diejenigen von Eigergletscher 49, Gadmen 48, Rigi 42, Rickenbach 44, Ober-Iberg 58, Vorder-Wäggital 54, Klöntal 80, Auen-Linthal 74, Oberkirch 54, Walenstadt 45, Wildhaus 54, Säntis 75, Schwäbrig 43, Seewis i. Pr. 40, Arosa 36 und Davos 37 mm.

17. September.

Eine äusserst interessante Regenverteilung weist Kärtchen 8 für den 17. September nach. Sie bietet ein Beispiel wie — in Umkehrung des gewöhnlichen Verfahrens — aus der geographischen Verteilung der Regenmenge gelegentlich auch Rückschlüsse auf die atmosphärischen Vorgänge gezogen werden können, wenn diese durch die Wetterkarte nicht genügend klar gelegt werden. Das war für den genannten Tag der Fall, für welchen die Wetterkarten der verschiedenen meteorologischen Institute recht divergierende Interpretationen aufweisen. Am wahrscheinlichsten scheint mir diejenige des belgischen Bulletins zu sein. Darnach wäre der Witterungsverlauf am 17./18. September durch folgendes bedingt gewesen: Die Zusammenklappung einer hoch im Norden liegenden Depression erreichte unser Land in den Morgenstunden des 17. und verursachte nordwärts der Alpen allgemein Niederschläge; in der Südwestschweiz ging dieser Regen allmählich über in den Niederschlag der warmen Front einer neuen Depression, die am Morgen des 17. ihr Zentrum südlich von Irland und am 18. über der Nordsee hatte. Diese Front scheint aber ostwärts nicht über den Jura hinaus gekommen zu sein; sie brachte daher in der Nacht vom 17./18. hauptsächlich in der Westschweiz Niederschläge, die sich zu den in den Tagesstunden des 17. — zufolge der Passage der Okklusion gefallenen — addierten. Daher die Maximalzone mit über 40 mm über dem Genfersee, während im übrigen die Regenverteilung mit ihren sekundären Maxima vor der nörd-

lichen Hauptkette der Alpen dem Typus der Kaltfront oder Okklusionsregens darstellt. — Diese Auffassung wird gestützt durch den Gang des Barometers in Zürich und auf den Höhenstationen: in Zürich fiel das Barometer am 17. leicht trotz der Passage der Okklusion, weil die thermische Drucksteigerung überkompensiert wurde durch das Fallen vor der neuen Depression; der Fall war stärker auf Säntis und Jungfraujoch, wo die thermische Drucksteigerung ganz wegfiel.

23. und 24. September.

Am 23. und 24. September fielen in verschiedenen Teilen unseres Landes recht beträchtliche Niederschläge. Eine am Morgen des 22. westlich von Irland erschienene Depression hatte ihr Zentrum bis zum Morgen des 23. nach der Nordsee verlagert; ihre warme Front reichte nicht weit nach Süden; immerhin war die Passage derselben an der Nordgrenze der Schweiz im Barogramm wie auch in der Witterung (Spuren von Regen am 22. in Basel um $16^1/_2{}^h$, in Zürich um $17^1/_2{}^h$) deutlich erkennbar. Die kalte Front ging am Morgen des 23. vom südlichen Norwegen durch Ost-Dänemark nach Lothringen; sie rückte im Laufe des Tages nur langsam ostwärts vor. Der Wind drehte in Zürich zwar schon um $10^1/_2{}^h$ nach NW, und die Temperatur begann nach $13^1/_2{}^h$ bei kräftigem NW (10 m per Sekunde) rasch zu fallen; doch kann diese Nordwestströmung nicht hoch gereicht, sondern darüber muss noch die Föhnströmung geherrscht haben, die seit dem Vortage aufgekommen war. Erst am Abend setzte Niederschlag ein, in Zürich merkwürdig spät (um $21^1/_4{}^h$), zu einer Zeit, wo der Wind schon auf Rigi-Kulm nach NW zurückgedreht hatte unter starker Abkühlung. Auf dem Gotthard fällt der Windwechsel auf die Zeit zwischen Abend- und Morgenbeobachtung, auf dem Säntis auf $8^1/_2{}^h$ des 24. mit gleichzeitigem Barometeranstieg, während die Temperatur schon in der Nacht stark zurückgegangen war. Auch das Niveau von Jungfraujoch muss nach dem Barogramm kurz nachher von der kalten Luft erreicht worden sein; hier begann erst damit der eigentliche Temperaturfall. — Wenn wir noch beifügen, dass die einbrechenden Kaltluftmassen über dem Jura am frühen Nachmittag des 23. dort und im Gros de Vaud bis nach Freiburg Gewittererscheinungen brachten (vergl. Abhandlung Nr. 3), dann haben wir alle Faktoren aufgezählt, die zur Erklärung der verschiedenen Maximalregenzonen vom 23. September in unserem Lande nötig sind (vergl. Kärtchen 9).

Die grössten Beträge hatte der Süden; die Ergiebigkeit der spätsommerlichen Föhnregen im Tessin — namentlich bei Bildung einer Teildepression über dem Golf du Lion, zu welcher es bis zum Abend des 23. September auch kam — ist bekannt. Die 100 mm Isohyete umfasst das ganze Gebiet vom Gotthard bis zum Langensee; die Maxima fielen in Camedo (147), Mosogno (158) und Faido (190 mm); auch diesseits des Hauptkammes finden wir noch grosse Mengen (Binn 64, Platta 80, Splügen 70 mm). — An diese Föhnregenzone schliesst sich nordwärts diejenige der Kaltfrontniederschläge (wenigstens mit den bis zum Morgen des 24. gefallenen Beträgen) mit Maximalmengen bis gegen 40 mm. Auch über dem Jura und dem Waadtland wurde unter dem Einfluss der erwähnten Gewitter dieser Betrag erreicht und überschritten (Lausanne 41, Moudon 43, La Cure 39, Baulmes 42, Boudry 47, Neuenburg 46, Chaumont 48, Fontainemelon 47, Mont Soleil 46, Evilard 40 mm).

Auch die Niederschlagsmengen vom 24. September erreichten in der Zentral- und Ostschweiz und im oberen Tessin noch grosse Beträge (vergl. Kärtchen 10); Maximalzonen von 60 mm und mehr finden sich zwischen Vierwaldstätter- und Zürichsee (Rigi 60, Unter-Aegeri 68, Sattel 67, Schönenberg 61, Pfannenstiel 58 mm), im Gotthard und Lukmaniergebiet (Andermatt 68, Gotthard 68, Airolo 65, Platta 70 mm), im Rheinwald (Hinterrhein 66, Splügen 78 mm), sowie in den westlichen Tessineralpen (Cevio 60, Mosogno 81 mm). Die oben skizzierte Entwicklung zu einer einheitlichen Nordwestdrift der Luft wurde nämlich am 24. gestört durch die Bildung eines Teilminimums auf einer sekundären kalten Front; die Morgenkarte zeigt es über Lothringen. So ergab der Friedrichshafener Aufstieg vom Morgen dieses Tages, der 2200 m erreichte, WSW, ebenso die Zürcher Wolkenbeobachtungen (Zugrichtung der Nimbuswolken aus W30S) [1]). Erst nach Abzug dieser Störung im Laufe des 24. erfolgte auch unten der Hauptdruckanstieg; die Auswirkung des Temperatursturzes in der Luftsäule nördlich des Alpenwalles — Zürich war am Mittag des 24. um 13°, Jungfraujoch um 5° kälter als am Vortag — auf den Luftdruck war vorher beeinträchtigt worden.

7. November.

Der 7. November brachte Niederschläge am ganzen Alpennordfuss, die ziemlich gleichzeitig — immerhin mit deutlicher Sukzession von Westen nach Osten (Genf $10^3/_4{}^h$, Bern $12^1/_4{}^h$, Zürich 13^h) — einsetzten und bis in die Nacht anhielten. Ihr Maximum erreichten sie über dem Jura und dessen Südostfuss: La Cure 46, Gingins 39, Lausanne 53, La Chaux-de-Fonds 40, Evilard 45, Solothurn 37, Balsthal 53, Schaffhausen 31 mm.

Ihnen ging (seit Mitternacht 6./7.) ein starkes Fallen des Barometers voraus; um 14^h, also bald nach Regenbeginn zeigte das Zürcher Barogramm einen deutlichen Knick, der Fall setzt sich aber weiter fort bis morgens $4^1/_2{}^h$ des 8. November, von welchem Zeitpunkt an der Luftdruck ungefähr gleich blieb bis gegen 7^h des 9. November. Der Barometerfall ging aus von einer am Morgen des 7. November westlich von Irland liegenden Zyklone, die zu diesem Zeitpunkt schon ein Teilminimum

[1]) Der Säntis hatte von $8^1/_2{}^h$ an N-Wind, wie die direkten 3-stündigen Beobachtungen nachweisen. Die in den Annalen publizierten stündlichen Werte geben irrtümlicherweise von $10^1/_2{}^h$ an als Windrichtung WSW an zufolge falscher Auswertung der an diesem Tage sehr schwachen Aufzeichnungskurve der Windrichtung.

über der irischen See gebildet hatte und deren Zusammenklappung über Südengland bis etwa nach Argentan reichte. Weiter südwärts möchte man die östlich von Bordeaux verlaufende Diskontinuitslinie lieber als warme Front auffassen, wobei dann allerdings der mit einer SW-Windphase auftretende Barogrammknick von 14^h in Zürich nicht erklärt ist. Von 16^h an aber herrschte in Zürich leichter SE-Wind während der ganzen Dauer des Niederschlags und dem weiteren Sinken des Barometers, so dass man wohl diesen Regen in der Hauptsache als Präfrontalregen der im Laufe des Tages weiter fortschreitenden warmen Front deuten darf. Die Abendkarte zeigt letztere — jetzt als Okklusion — in der ungefähren Lage Amsterdam-Lyon und ihre Passage in Zürich fällt zusammen mit dem Ende des Barometerfalls und dem Drehen und Auffrischen des Windes um $4^1/_2{}^h$ des 8. November. Dabei handelte es sich nach der Auffassung des belgischen Bulletins um die Fronten der sekundären Zyklone, die der ursprünglichen vorausging; der Barometeranstieg setzte dann — mit für die Schweiz nur unbedeutenden Niederschlägen am Vormittag des 9. November — erst ein auf der Rückseite der nun über dem Elsass liegenden ursprünglichen Zyklone.

Die Aehnlichkeit der geographischen Verteilung des Niederschlags am 7. November in der Schweiz (vergl. Kärtchen 11) mit derjenigen vom 4. August (Kärtchen 5) — auch verursacht durch eine warme Front — ist augenfällig und in Hinsicht auf weitere Untersuchungen dieser Art beachtenswert.

3. Dezemberdekade und 25. Dezember.

Die in der letzten Dezemberdekade über ganz Zentral-Europa aussergewöhnlich reichlichen Niederschläge hatten bekanntlich schwere Hochwasserkatastrophen im untern Rhein- und Maasgebiet, sowie in Nordostfrankreich zur Folge, da die Unterläufe dieser Flüsse nicht nur die gewaltigen vom Alpenkamm bis zur Küste gefallenen Regenmengen zu sammeln, sondern auch die Schmelzwasser der vorher in den Mittelgebirgen liegenden und nun durch die seit Weihnachten hohen Temperaturen zur Ablation kommenden Schneemengen abzuführen hatten. — Unser Land blieb dabei von Hochwasserschaden verschont.

Es fielen aber auch am Nordhang der Alpen für die Jahreszeit ungewöhnliche Regenmengen. Besonders gross waren die Tagessummen vom 25. Dezember, für welche Kärtchen 12 neben einem ausgesprochenen Juramaximum ein solches über den Waadtländer- und Berneralpen nachweist: Céligny 51, Gingins 40, La Cure 45, Le Sentier 59, Vaulion 42, L'Auberson 49, Baulmes 46, St. Sulpice 58, La Brévine 42, Les Ponts 42, Weissenstein 34, Solothurn 43, Allerheiligen 36, Laufenburg 46 mm; in den Alpen: Vouvry 35, Diablerets 46, Lauenen 40, Boltigen 66, Adelboden 68, Leukerbad 52, Kippel 46, Visp 41, Oberwald 46, Meiringen 40, Gadmen 60, Färnigen 56, Andermatt 43, Weisstannen 42 mm.

Die Morgenkarte des ersten Weihnachtstages zeigte die warme Front einer über dem Kanaleingang neugebildeten Teildepression in der ungefähren Position Guernsey, Paris, Toulouse. Leider gestatten keine Zwischenkarten — diese fehlen wegen der Feiertage — das Fortschreiten dieser Front zu verfolgen. Es sei daher kurz der Wetterablauf in unserem Lande skizziert. Nachdem im Westen schon am Vormittag einzelne Niederschläge als Schnee und Regen gefallen — setzte in den ersten Nachmittagsstunden ganz allgemein starker Regen ein (Genf 13^h, Bern $13^3/_4{}^h$, Zürich $15^3/_4{}^h$). Dabei drehte in Zürich der am Vormittag schwache südliche Wind unter Auffrischen nach WSW mit Temperaturstufe nach oben und Aufhören des Barometerfalles. Man wäre versucht, diesen Zeitpunkt als die Passage der warmen Front aufzufassen, wenn nicht die Temperatur im Laufe der Nacht noch weiter zugenommen hätte bis ca. $1^1/_2{}^h$ morgens (des 26.), wo leichter Druckanstieg einsetzte mit neuem Auffrischen des WSW und mehrstündigem Aussetzen der Niederschläge. Das würde für eine sehr langsame Fortbewegung der warmen Front des 25. sprechen, die Zürich erst am 26. Dezember früh morgens passierte und am Nachmittag des 25. einen Vorläufer gehabt hätte. Auch die Diagramme des Säntis sprechen nicht gegen eine solche Auffassung, wenn man absieht von einer leichten Druckzunahme seit dem Nachmittag des 25. (Passage des Vorläufers).

Vielleicht wird die Wetterfolge dieser Tage mit Rücksicht auf die Hochwasserkatastrophen in unseren nördlichen Nachbarländern eingehender untersucht; das wird wohl nicht viel ändern an dem vorläufigen Resultat: die für die Jahreszeit ungewöhnlich grossen Regenfälle des 25. Dezember im Jura und längs der nördlichen Hauptkette der Alpen sind verursacht durch eine im Westen unseres Landes beinahe stationär gewordene warme Front.

Dr. R. Billwiller.

Einzelne bemerkenswerte Niederschläge 1925

Tafel I.

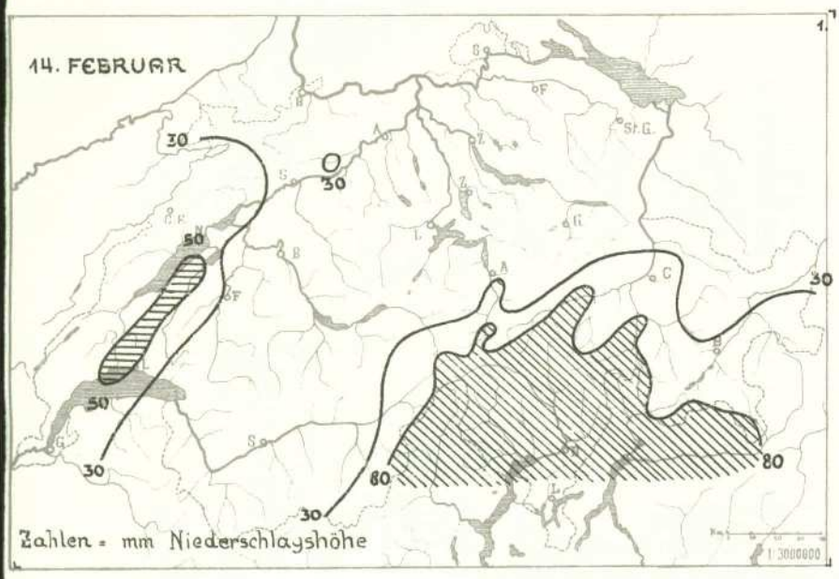

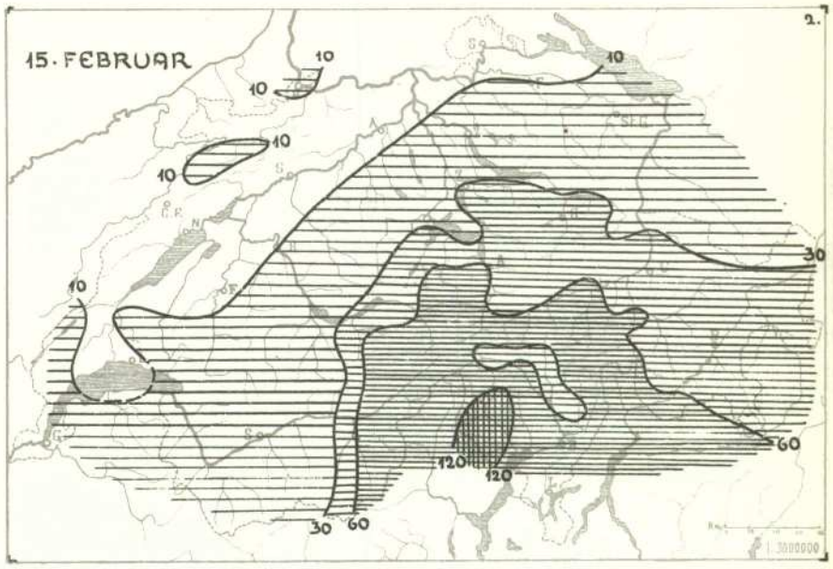

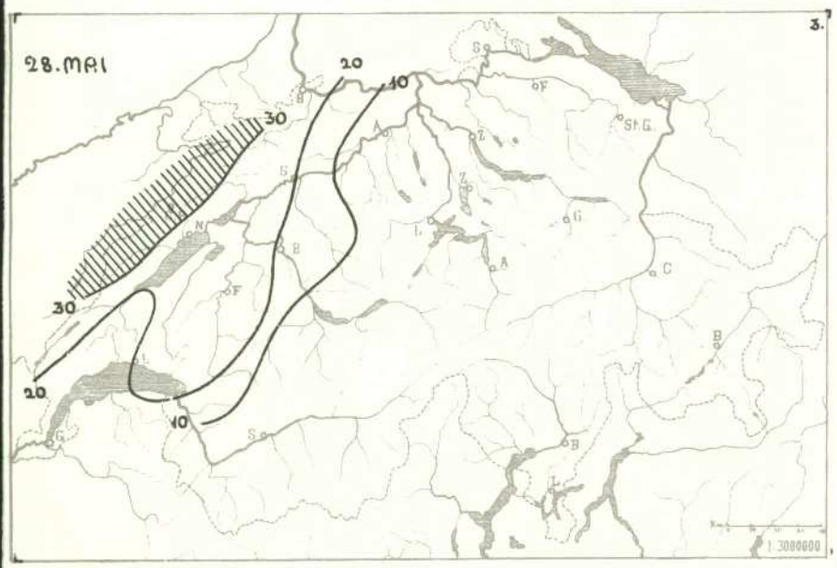

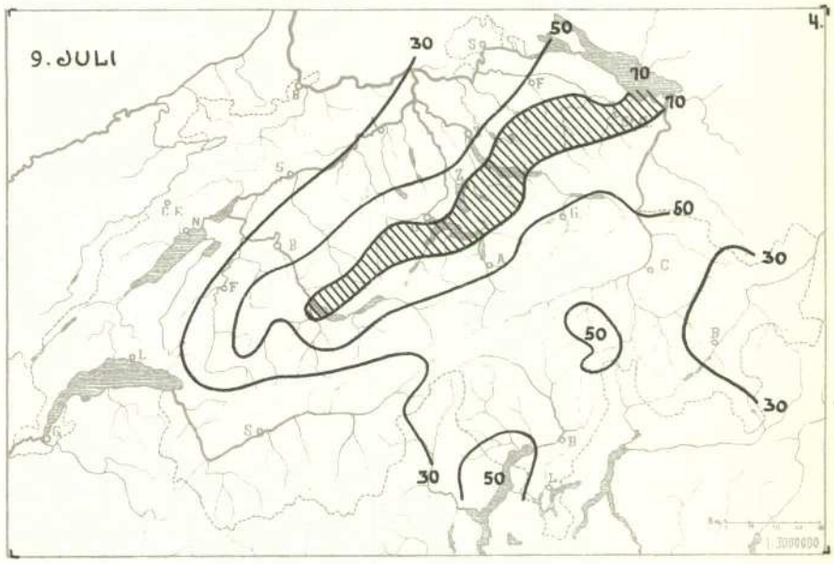

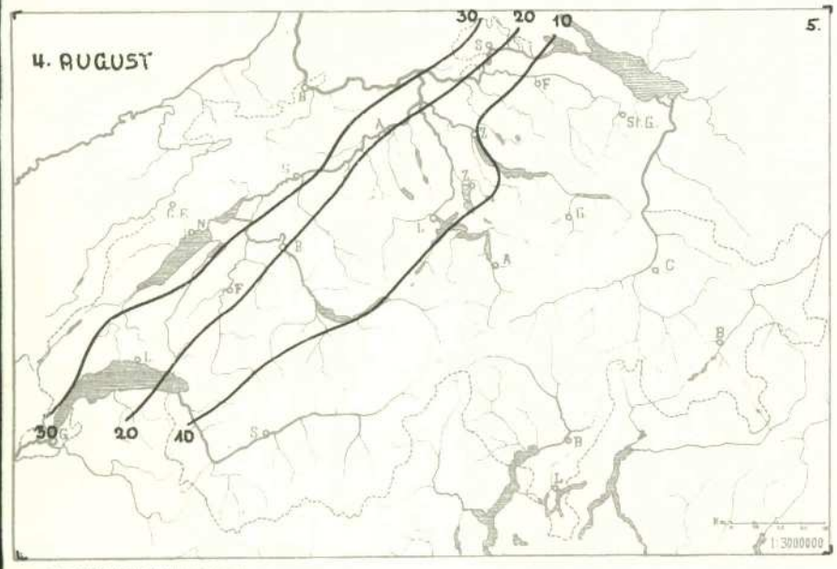

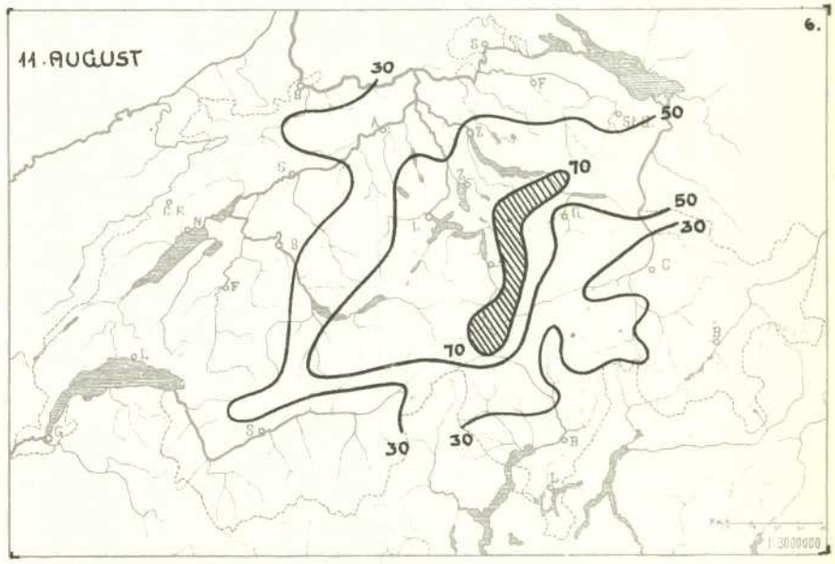

LITH. GEBR. FREY & KRATZ, ZÜRICH

Einzelne bemerkenswerte Niederschläge 1925

Tafel II.

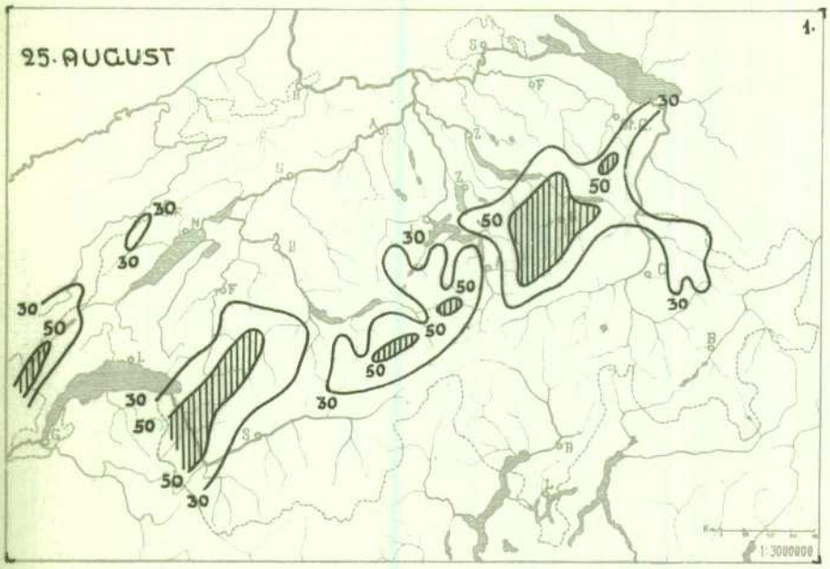

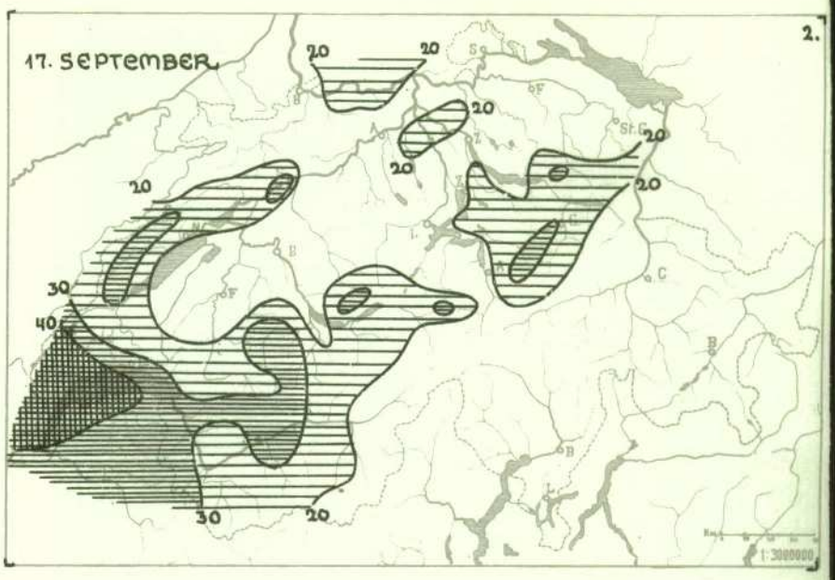

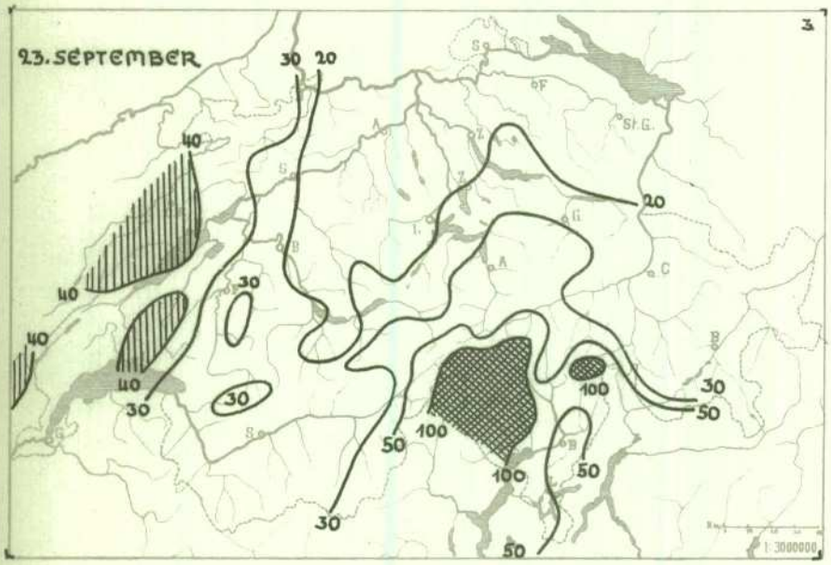

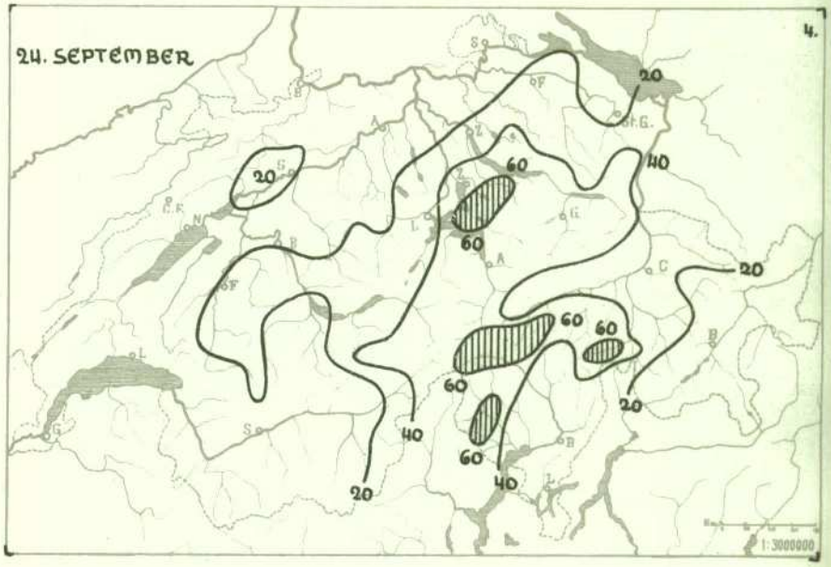

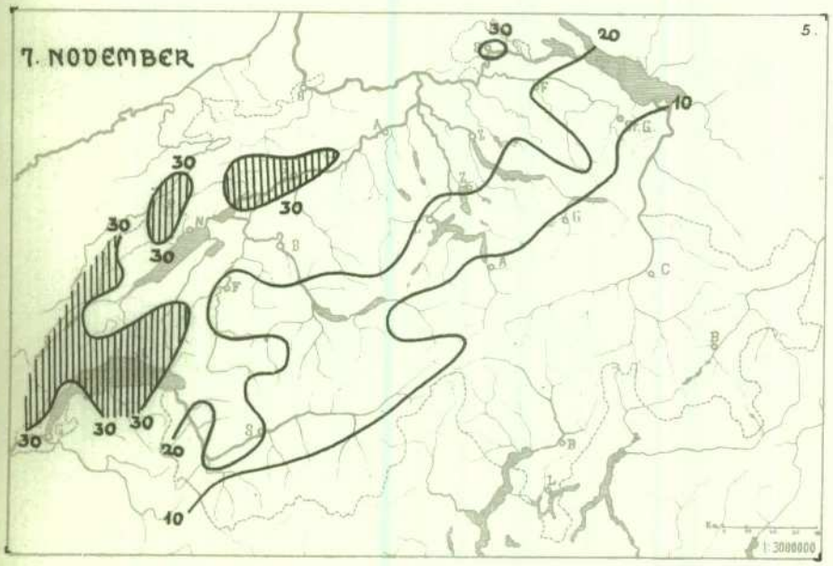

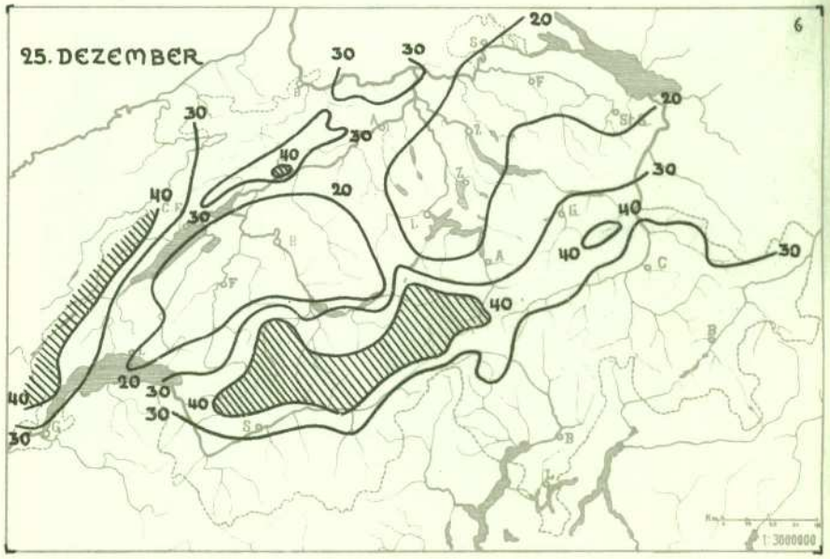

Nr. 3.

Gewitterbeobachtungen im Jahre 1925.

(Mit 4 Tafeln.)

Die Gewitterbeobachtungen wurden in gewohnter Weise fortgesetzt und vom unterzeichneten Bearbeiter zusammengestellt. Das nachstehende Verzeichnis gibt die Namen derjenigen Beobachter, welche sich durch Einsendung einer erheblichen Zahl von entsprechend ausgefüllten Rapportkarten, eventuell auch von schriftlichen Mitteilungen, oder wenigstens durch Eintragung einer grösseren Anzahl, mit genauen Zeitangaben versehener Notizen in den Monatstabellen dienstbar gemacht haben.

1. Kanton Aargau.

Aarau — H. Amsler, Werkführer.
Böttstein — H. Erne, Lehrer.
Kölliken — R. Häny, Lehrer.
Möhlin — A. Kramis, Pfarrer.
Rheinfelden — Frau A. Hoffmann.
Zofingen — E. Ott, Postbeamter.
Zurzach — J. Eichenberger, Lehrer.

2. Kanton Appenzell.

Heiden — G. Landolf, Lehrer.
Säntis — P. Steier, Wetterwart.
Teufen — J. Tanner, Lehrer.

3. Kanton Basel.

Augst — E. Halter, Aufseher.
Basel — Dr. W. Mörikofer; Assist. Niethammer.
Bennwil — Gottlieb Heinimann.
Kilchberg — E. Buess, Landwirt.
Lampenberg — Emil Vögelin.
Langenbruck — T. Bider, Sigrist.
Liestal — H. Pfaff, Aufseher.
Pfeffingen — M. Tschudy, Lehrer.
Reigoldswil — K. Plattner, Sigrist.
Riehen — Dr. W. Strub.
Therwil — A. Stehlin, Bezirkslehrer.
Wintersingen — W. Bührer, Pfarrer.

4. Kanton Bern.

Beatenberg — R. Lindt, Pfarrer.
Bellelay — C. Winkelmann, Portier.
Bern — Tellur. Observatorium.
Büren z. Hof — Chr. Bühlmann, Notar.
Champ-Fahy — Paul Georges.
Delémont — H. Gobat, insp. scol.
La Ferrière — J. L. Herzog, pasteur.
Guttannen — H. Huber.
Herzogenbuchsee — J. Kaufmann, Lehrer.
Lauterbrunnen — Fr. Gammeter, Sek.-Lehrer.
Mervelier — Ch. Marquis.
Wasen — J. Wiedmer, Sekundarlehrer.

5. Kanton Freiburg.

Freiburg — Dr. A. Gockel, Professor.
La Valsainte — A. Churlet.

6. Kanton St. Gallen.

Altstätten — J. Haltner, Lehrer.
Degersheim — J. Roth, Weibel.
St. Gallen — J. G. Kessler, Bankbeamter.

7. Kanton Genf.

Genf — Observatorium.

8. Kanton Glarus.

Elm — W. Zentner, Stationsvorstand.
Glarus — J. Gehring, Waisenvater.

9. Kanton Graubünden.

Bernhardin — E. Albertini.
Bevers — G. Krättli.
Braggio — C. Berera, Förster.
Sta Maria — S. Tuffli, Zolleinnehmer.
Platta-Medels — Th. J. Berther, Pfarrer.
Seewis — Frl. D. Fopp.

10. Kanton Luzern.

Hitzkirch — Frau Prof. Ackermann-Lang.
Luthern — J. Suppiger.
Luzern — Kap.-Kloster Wesemlin.
St. Urban — J. Schwyzer, Portier.
Weggis — Frau S. Naef.
Werthenstein — D. Ineichen.

11. Kanton Neuenburg.

La Brévine — Mme J. Matthey, part.
La Chaux-de-Fonds — E. Pellaton.
Neuchâtel — Observatorium.
Les Ponts — A. Erb, horloger.

12. Kanton Schaffhausen.

Lohn — Jak. Brühlmann.
Schaffhausen — G. Meyer, Lehrer.
Schleitheim — G. Neck, Reallehrer.
Stein a. Rh. — H. Bächtold, Reallehrer.
Unter-Hallau — H. Huber, Lehrer.
Wilchingen — E. Hablützel, Lehrer.

13. Kanton Schwyz.

Rickenbach — Prof. O. Flüeler, Sem.-Lehrer.

14. Kanton Solothurn.

Allerheiligen — Sanatorium.

15. Kanton Tessin.

Bellinzona — A. Lienhard, Postbeamter.
M^to Brè — G. Buzzi, Direktor.
Crana-Torricella — P. Petrochi, guardiano.
St. Gotthard — Frl. Lombardi.
Locarno — G. Mariani, Professor.
Lugano — G. Malatesta, Professor.

16. Kanton Thurgau.

Aadorf — Joh. Nater, Lehrer.
Bischofszell — H. Fischer, Sek.-Lehrer.
Diessenhofen — Jakob Indlekofer.
Frauenfeld — Dr. S. Dannacher, Professor.
Haidenhaus — Frau Felix.
Kreuzlingen — J. Brauchli, Sem.-Lehrer.
Steckborn — C. Pischl-Hartmann, Apotheker.

17. Kanton Unterwalden.

Engelberg — N. Kaeser, Pater.
Sarnen — P. Ch. Durrer, Professor.

18. Kanton Uri.

Altdorf — Frl. Heinrika Nager.
Andermatt — Fortverwaltung.
Isental — Ferdinand Aschwanden.

19. Kanton Waadt.

Montreux — C. Lecoultre, pharmacien.
Gingins — L. Bignens, forestier.
Lausanne — D. Valet, concierge.
Leysin — Max Bouët.
Montcherand — M. Moreillon, insp. forest.
Payerne — P. Cruchet, professeur.

20. Kanton Wallis.

Sierre — François de Courten, curé.
Sion — Couvent des capucins.
Visp — W. Burlet, pharmacien.

21. Kanton Zürich.

Hinwil — Ed. Benz, a. Lehrer.
Horgen — E. Gattiker.
Mettmenstetten — R. Ganz, Lehrer.
Opfikon — H. Schlittler, Lehrer.
Rheinau — Pflegeanstalt.
Uster — H. Weber-Schellenberg, Fabrikant.
Wil (Rafz) — R. Angst, Friedensrichter.
Zollikon — J. Fausch, Verwalter.
Zürich — Meteorolog. Zentralanstalt.

22. Kanton Zug.

Walchwil — F. Bachmann.

Die Summe der zur Verfügung gestandenen Notizen verteilt sich auf die einzelnen Monate wie folgt:

Monat	Notizen aus den			
	Regenmess-stationen	Meteorologischen Stationen	Gewitter-Rapport-Karten und Zeitungen	Summe
Januar	—	—	—	—
Februar	3	4	1	8
März	3	5	1	9
April	122	104	45	271
Mai	188	180	158	526
Juni	225	214	123	562
Juli	200	322	241	763
August	141	205	136	482
September	43	73	22	138
Oktober	9	6	—	15
November	2	3	—	5
Dezember	45	39	9	93
Jahr	981	1155	736	2872

Hagelschlagstatistik des Jahres 1925.*) Zahl der betroffenen Gemeinden nach Kanton geordnet.

Kanton	April								Mai																				Juni																					
	1.	13.	14.	15.	16.	17.	19.	25.	5.	6.	7.	8.	9.	10.	15.	16.	17.	18.	19.	20.	21.	22.	23.	24.	25.	26.	28.	1.	2.	3.	4.	6.	8.	12.	13.	14.	15.	17.	18.	19.	20.	22.	23.	24.	25.	26.	27.	28.	30.
Aargau							4																								4			2	2		1			1						2		2	
Appenzell	1	1																2				5													4														
Basel								1				1										2													5			1	1					1					
Bern							1				1	3	2		1		26	17		1	15	1	6	21	2		2	8	12	11				2	8						1	8		7	1	6	1		
Freiburg																16		2	2		3								1					7										1	1	1				
St. Gallen		1					1									6		1			1	3							2						2											4	1				
Genf																													1												2				3					
Glarus																																																		
Graubünden										1				1																														1						
Luzern			1						1			2					1	11			2	7	8											2	1			1			1	9	1	9	1	7	1		
Neuenburg																		12	1		1	5		1			1		1			1		1	6								2	1					
Schaffhausen							1										1	1																								1				1			
Schwyz																																												1					1	
Solothurn												1						1			3														8														
Tessin																3	1					1		6	1	1								1	6								3	13	24	2	1		1
Thurgau						1										2							2						8					1	1										2	2	2			
Unterwalden												6	1															1	2						4	1														
Uri																																																		
Waadt				1	1							1						22	2			1			2		2		6			1		1	15			1					2	4	3	3	1		
Wallis																		2			1	1		2																			1						
Zürich					2																1	1	2												7		3	1					1	11		1		5	
Zug																					1							1	1																					
Total	1	2	1	1	3	1	7	1	1	1	1	14	3	1	1	27	29	71	5	1	28	27	18	30	5	1	5	10	34	11	4	2	1	17	69	1	4	4	1	1	4	18	12	57	33	24	4	8	1
Per Monat	17								269																			320																						

*) Aus dem uns von der Direktion der Schweizerischen Hagelversicherungsgesellschaft gütigst übermittelten Verzeichnis der Hagelschläge, sowie aus den Notizen der Beobachter unserer meteorologischen und Regenmess-Stationen. Die Zahl der Gemeinden ist hier nicht absolut zu nehmen, sondern als diejenige Summe, welche erhalten wird, indem man für jeden Hagelschlag die betroffenen Gemeinden in Rechnung zieht, so dass also ein und dieselbe Gemeinde mehrmals darin figurieren kann.

Die Summe der Tage mit Gewittererscheinungen und Hagelschlägen beläuft sich auf 155; 29 davon sind Tage mit Hagelschlag ohne elektrische Erscheinungen.

Januar	—	0
Februar	6.	1
„	7.	1
„	14.	3
„	15.	1
„	19.	1
„	24.	1
März	1.	1
„	3.	1
„	21.	3
„	23.	1
„	26.	1
„	28.	1
„	31.	1
April	1.	21
„	3.	15
„	4.	31
„	5.	1
„	7.	6
„	8.	32
„	10.	1
„	11.	2
„	12.	1
„	13.	12
„	14.	2
„	15.	2
„	16.	17
„	17.	3
„	18.	12
„	19.	89
„	20.	7
April	21.	6
	22.	1
„	24.	1
„	25.	3
„	26.	3
„	27.	2
„	29.	1
Mai	1.	9
„	5.	10
„	6.	1
„	7.	45
„	8.	78
„	9.	8
„	10.	2
„	11.	1
„	13.	1
„	16.	28
„	17.	58
„	18.	85
„	19.	25
„	20.	2
„	21.	16
„	22.	68
„	23.	27
„	24.	12
„	25.	35
„	28.	15
Juni	1.	46
„	2.	92
„	3.	26
„	5.	1
„	6.	10
Juni	8.	1
„	12.	67
„	13.	212
„	14.	12
„	16.	4
„	17.	2
„	20.	1
„	21.	11
„	22.	16
„	23.	8
„	24.	18
„	25.	5
„	26.	14
„	27.	5
„	28.	10
„	30.	1
Juli	1.	3
„	2.	14
„	3.	23
„	4.	56
„	5.	1
„	6.	9
„	8.	3
„	9.	4
„	10.	1
„	14.	1
„	15.	57
„	16.	10
„	17.	68
„	18.	7
„	19.	50
„	20.	50
„	21.	12
Juli	22.	8
„	23.	128
„	24.	43
„	25.	3
„	26.	9
„	27.	25
„	28.	1
„	29.	4
„	30.	167
„	31.	4
August	1.	4
„	2.	50
„	3.	2
„	4.	60
„	5.	22
„	6.	14
„	7.	1
„	10.	19
„	11.	131
„	12.	31
„	13.	1
„	15.	27
„	16.	1
„	18.	6
„	19.	71
„	20.	33
„	22.	8
„	25.	1
„	30.	1
September	5.	1
„	7.	1
September	11.	2
„	12.	1
„	13.	16
„	14.	6
„	19.	1
„	20.	25
„	21.	37
„	23.	29
„	24.	14
„	28.	5
Oktober	7.	1
„	8.	13
„	14.	1
November	2.	1
„	8.	1
„	11.	1
„	15.	1
„	23.	1
Dezember	1.	1
„	3.	1
„	20.	10
„	21.	9
„	22.	46
„	23.	9
„	24.	4
„	25.	2
„	27.	2
„	28.	7
„	31.	2

Fortsetzung der nebenstehenden Hagelschlagstatistik.

Juli																				August											September											Okt.	Nov.		Dezember				Total
2.	3.	4.	5.	6.	12.	13.	15.	16.	17.	19.	20.	22.	23.	24.	25.	28.	29.	30.	31.	2.	3.	6.	11.	12.	13.	15.	19.	20.	22.	24.	6.	7.	11.	13.	14.	18.	21.	23.	24.	27.	28.	14.	1.	23.	22	23.	24	31.	
.	.	4	.	1	.	.	.	.	2	.	.	.	1	1	.	.	.	68	1	22	.	.	.	.	.	.	.	.	.	.	.	.	.	.	.	.	.	.	.	.	.	.	.	.	.	.	.	.	118
.	.	.	.	.	.	.	.	.	.	.	.	.	.	.	.	.	.	.	.	.	.	.	.	.	.	2	.	.	.	.	.	.	.	.	.	.	.	.	.	.	.	.	.	.	.	.	.	.	15
.	.	6	.	.	.	.	.	.	3	.	.	.	.	.	.	.	.	26	.	5	.	.	2	.	.	.	1	.	.	.	.	.	.	1	.	.	.	.	.	.	.	.	.	.	1	1	.	.	58
.	26	15	.	.	.	.	20	.	9	3	2	.	13	7	.	.	1	13	.	12	.	.	3	.	.	1	.	.	.	.	.	.	.	3	.	.	.	.	.	1	1	.	.	.	3	.	.	.	297
1	38	.	.	.	.	.	.	.	3	.	1	.	13	.	.	.	.	.	.	7	.	.	.	.	.	.	.	.	.	.	.	.	.	.	.	.	.	.	.	.	.	.	.	.	.	.	.	.	97
.	.	.	.	.	.	.	.	.	1	.	.	.	.	.	.	.	.	12	.	1	.	.	3	.	.	3	2	.	.	.	.	.	.	2	.	.	.	.	.	.	.	.	.	.	.	.	.	.	46
.	.	.	.	.	.	.	.	.	.	.	.	.	31	.	.	.	.	18	.	.	.	.	.	.	.	.	1	.	.	.	.	.	.	.	.	.	.	.	.	.	.	.	.	.	.	.	.	.	56
.	.	.	.	.	.	.	.	.	.	.	.	.	.	.	.	.	.	.	.	.	.	.	.	.	.	.	.	.	.	.	.	.	.	.	1	.	.	.	.	.	.	.	.	.	.	.	.	.	1
.	.	.	.	.	.	.	.	.	.	.	.	.	.	.	.	.	.	.	.	3	1	.	1	5	.	.	.	.	.	.	.	.	.	.	1	.	.	.	.	.	.	.	.	.	.	.	.	.	14
.	.	.	.	.	.	1	.	.	4	.	3	1	1	1	.	1	.	.	.	13	.	2	6	.	.	.	.	.	.	.	.	.	.	.	1	.	.	.	.	.	.	.	.	.	.	.	.	.	100
.	.	.	.	.	.	.	.	.	.	.	.	.	1	3	.	.	.	10	.	.	.	.	.	.	.	.	.	.	.	.	.	.	.	2	.	.	.	1	.	.	.	.	1	.	2	.	.	.	53
.	.	.	.	.	.	.	.	.	.	.	12	.	1	.	.	.	.	6	.	1	.	.	.	.	.	1	.	.	.	.	.	.	.	1	.	.	.	.	.	.	1	.	.	.	.	.	.	.	28
.	.	.	.	.	.	.	.	.	2	.	3	.	.	.	.	.	.	1	.	5	.	1	1	.	.	.	.	.	.	.	.	.	.	.	.	1	.	.	.	.	.	.	.	.	.	.	.	.	16
1	.	2	.	.	.	.	6	.	.	.	.	.	3	.	1	.	.	23	.	2	.	.	.	.	.	.	.	.	.	.	.	.	.	.	.	.	.	.	.	.	.	.	.	.	.	.	.	.	51
.	.	5	9	1	22	.	.	8	.	.	.	.	2	1	.	.	.	.	.	11	.	.	1	.	1	.	.	2	.	.	1	1	.	.	.	.	.	.	2	.	.	.	.	.	.	.	.	.	131
.	.	.	.	.	.	.	8	.	.	.	.	.	.	.	.	.	.	.	.	.	.	.	.	.	.	1	.	.	.	.	.	.	.	2	2	.	.	.	.	.	1	1	.	1	.	.	.	.	37
.	.	.	.	.	.	.	.	.	.	.	.	.	3	.	.	.	.	.	.	3	.	.	.	.	.	.	.	.	.	.	.	.	.	.	.	.	.	.	.	.	.	.	.	.	.	.	.	.	21
.	.	.	.	.	.	.	.	.	.	.	.	.	.	.	.	.	.	.	.	1	.	.	.	.	.	.	.	.	.	.	.	.	.	.	.	.	.	.	.	.	.	.	.	.	.	.	.	.	1
.	3	.	.	.	.	.	3	.	.	.	.	.	48	.	.	.	.	39	.	1	.	.	.	.	.	.	4	5	.	1	.	2	.	.	.	.	1	.	.	.	.	.	.	.	2	.	.	1	179
.	.	.	.	.	.	.	.	.	.	.	.	.	.	.	.	.	.	.	.	.	.	.	.	.	.	.	.	.	.	.	.	.	.	.	.	.	.	.	.	.	.	.	.	.	.	.	.	.	8
.	1	.	.	.	.	.	.	.	3	.	.	.	.	1	.	.	.	50	.	5	.	.	4	.	.	4	13	9	1	.	.	.	1	1	5	.	.	.	.	.	2	.	.	.	.	.	2	.	137
.	.	.	.	.	.	.	.	.	.	.	.	.	.	.	.	.	.	.	.	8	.	.	.	.	.	.	.	.	.	.	.	.	.	.	.	.	.	.	.	.	.	.	.	.	1	.	.	.	12
2	68	32	9	2	22	1	37	8	27	3	21	1	117	14	1	1	1	266	1	100	1	3	21	5	1	12	21	16	1	1	1	3	1	12	10	1	1	1	2	1	5	1	1	1	9	1	2	1	1476
634																				182											39											1	2		13				1476

Beschreibung der Gewitter und Hagelschläge.

In der tabellarischen Zusammenstellung sind die an jedem nennenswerten Gewittertage aufgetretenen elektrischen Erscheinungen in gedrängter Kürze angeführt. Für die Zeitangaben wurde die Stundenzählung 0—24 (M.-E. Z.) angewendet, also 6^h = 6 Uhr morgens, 18^h = 6 Uhr abends und, wie bisher, 0^h = Mitternacht, 12^h = Mittag. Die in Kolonne 6 notierte Fortpflanzungsgeschwindigkeit des Gewitters (Weg in Kilometern pro Stunde) ergibt sich nicht, wie man vielleicht anzunehmen versucht ist, aus den Kolonnen 3 und 5, sondern aus den Zeitangaben der Isobronten in der kartographischen Darstellung. Kolonne 7 stellt durch die bekannten Symbole (K = Gewitter, < = Blitz, T = Donner, ✳ = Schnee, ● = Regen, △ = Graupeln oder Riesel, nur vereinzelte oder sehr kleine Hagelkörner, ▲ = Hagel, = Sturm), die Art der Niederschläge und eventuell durch beigefügten Index deren Intensität dar.

Für jeden Gewittertag ist die allgemeine Wetterlage des Kontinents in knapper Form vor der Beschreibung des Hauptgewitters angegeben. Der geographischen Angabe der Zugsrichtung folgen die direkt vom Gewitter betroffenen Beobachtungsstationen.

In der gleichen Kolonne wurden weitere elektrische Erscheinungen wie Blitz, Donner, Wetterleuchten, sowie Hagel- und Graupelnfälle aufgenommen. Ferner figurieren unter dieser Rubrik diejenigen Tage, von denen die Gewittermeldungen in zu geringer Zahl einliefen, oder zu ungenau ausfielen, um eine kartographische Darstellung zu erlauben. In solchen Fällen wurden die Kolonnen 2—6 offen gelassen. Dem Texte beigefügte, mit dem Masszeichen m/m versehene Zahlen geben, sofern nichts weiteres bemerkt ist, den Tagesbetrag des Niederschlags auf der betreffenden Station an. (Leider wird nur von wenigen Beobachtern der während eines Gewitters gefallene Niederschlag gemessen.) Direkt nach dem Gewitter gemessene Niederschläge wurden mit (K ● . . . .) bezeichnet.

Spezielle Notizen einzelner Berichterstatter über die Witterungsvorgänge wurden dieses Jahr aus praktischen Gründen mit in die tabellarische Zusammenstellung der Gewitter aufgenommen. Am Schlusse sind die bekannt gewordenen Blitzschläge angeführt.

Die folgenden, der Kürze halber meistens ohne nähere Bezeichnung gebliebenen Stationsnamen, können folgendermassen präzisiert werden: Augst (Basel-Augst), Camedo (Grenzstation im Centovalli, Tessin), Champ-Fahy (Orphelinat de Champ-Fahy sur Neuveville), Corcelles (sur Chavornay), Crana (Crana-Torricella, Trinkwasserversorgung von Lugano), Davos (Davos-Platz), Gingins (Gingins s. Chéserex, Nyon), Gsteig (b. Saanen), Hallau (Unter-Hallau), Iberg (Ober-Iberg), Kilchberg (Baselland), Klöntal (Schleusen des Löntschwerkes am Klöntalersee), Küsnacht (Kt. Zürich), Küsnach (Kt. Schwyz), Langnau (Kt. Bern), Marbach (Kt. Luzern), Münster (Kt. Luzern), Muri (Aargau), Nisellas (Nisellas-Alvaschein b. Tiefen-Castel), Oberkirch (Hof Oberkirch b. Kaltbrunn), Pfäffikon (Kt. Zürich), Rickenbach (b. Schwyz), Rossenges (s. Moudon), Sta Maria (im Münstertal, Graubünden), Schatzalp (bei Davos-Platz), Splügen (Dorf), Varen (Varen-Leuk), Vorderthal (Vorderwäggital), Waldhalde (Elektrizitätswerk an der Sihl bei Schönenberg, Kt. Zürich), Wald (Zürcher Sanatorium auf Hittenberg b. Wald), Wasen (im Emmental), Wil-R. (Wil-Rafz, Kt. Zürich), Wil (Kt. St. Gallen), Zollikon (Schweiz. Anstalt für Epileptische b. Zollikon, Kt. Zürich).

Erklärung zu den Tafeln.

Die am Schlusse beigefügten 24 Kärtchen (1:3000000), welche eine durch J. Hess ausgeführte Reduktion der vom Bearbeiter im Massstab von 1:1000000 gezeichneten Originalbilder sind, sollen einige Tage mit charakteristischen Gewittergebilden zur Anschauung bringen. Die Bezeichnung der einzelnen Gewitterzüge mit a, b, c etc. ist chronologisch und entspricht den in der tabellarischen Uebersicht angegebenen Buchstaben (vergl. Rubrik 2). Die Kurven (Isobronten) verbinden die Stationen mit gleichzeitigem Gewittereintritt im Zenith des Beobachters. Gestrichelte Isobronten sind inter-, resp. extrapoliert; sie sollen andeuten, dass sie nicht mit genügender Sicherheit gezogen werden konnten. Geschlossene oder schraffierte Isobronten bedeuten Zonen, in denen gleichzeitig an mehreren Orten lokale Gewitter, sogenannte Wärmegewitter und andere Gewittererscheinungen — ohne deutliche Bewegung — stattgefunden haben. Die Pfeile geben die Richtung der Gewitter an. Am Rande der Kurven angebrachte Zahlen bezeichnen die Zeit (M.-E. Z.) in Stunden und Viertelstunden von 0—24 Uhr (5_1 = 5¼ Uhr morgens, 17_3 = 5¾ Uhr nachmittags, 0_2 = 12½ Uhr nachts etc.). Einzelne Punkte bezeichnen die Lage lokaler Gewitter oder solcher, von denen die Angabe der Zugrichtung fehlt. Die an Stelle genauer Zeitangaben oft verwendeten Buchstaben bedeuten: a = vormittags, p = nachmittags und n = nachts.

Tabellarische Zusammenstellung der Gewitterzüge und Hagelschläge.

Datum		Bezeichnung der Gewitter	Zeit des hörbaren Donners	Richtung der ⚡ oder des Zuges		Zurückgelegt. Weg in km	Weg in km pro Stunde	Art der Niederschläge	Betroffene Gegend und weitere Bemerkungen
Febr.	6	—	—	—		—	—	—	Horgen 17^{20} ⚡.
»	7	—	n	—		—	—	●	Hinwil n ⚡.
»	14	a	20^{45}–21^{30}	—		—	—	●	⚡ n: Bellinzona ● (81,7 m/m), Brissago ●.
		b	n	—		—	—	△	Rossenges △.
»	15	—	19^{h}	—		—	—	●	Locarno Donner 19^{h} (62,1 m/m).
»	19	—	—	—		—	—	—	Arosa $21^{1}/_{2}{}^{h}$ ⚡.
»	24	—	—	—		—	—	△°	Zürich △°.
März	1	—	—	—		—	—	—	St. Urban Meteor gesehen 7^{44}.
»	3	—	—	—		—	—	—	Lauterbrunnen zwischen 2–3^{h} ⚡.
»	21	—	—	—		—	—	△	△°: Baden, Zürich.
»	23	—	—	—		—	—	△°	Baden △°.
»	26	—	—	—		—	—	—	Steckborn fern ⚡ im Höhgau.
»	28	—	—	—		—	—	●	Rigi $15^{1}/_{2}{}^{h}$ ⚡ (28,8 m/m).
»	31	—	—	—		—	—	—	Arosa $9^{1}/_{2}{}^{h}$ Entladung vor Schafrücken.
April	1	a	12^{20}	N	S	—	—	—	Zofingen ein Schlag Donner.
		b	15^{50}–19^{45}	WSW	ENE	120	ca. 30	●▲	Kleines Frontgewitter von der Linie Entlebuch-Willisau nach Osten: Entlebuch 15^{50} (6,0 m/m), Hitzkirch $16^{1}/_{2}{}^{h}$ (3,3 m/m), Muri $16^{1}/_{2}{}^{h}$ (4,0 m/m), Unter-Hallau $16^{1}/_{2}{}^{h}$ (1,8 m/m), Mettmenstetten $16^{1}/_{2}$–$17^{1}/_{2}{}^{h}$ (4,0 m/m), Horgen 16^{45}–17^{25} (1,5 m/m), Küsnacht, Sihlwald 17^{h} (2,4 m/m), Zürich 16^{50}–17^{45}, Richtung NW–S über Station 17^{10}, Uster 17^{10}–17^{30} (⚡ ● 0,1 m/m), Hinwil 17^{23} (⚡ ● 6,0 m/m), Ebnat (0,5 m/m), Bachtel (5,6 m/m), Urnäsch (9,5 m/m) ▲, Schwäbrig Donner 18^{h}, ⚡ 19^{45} (6,2 m/m).
		c	17^{40}	—		—	—	●	Bellinzona ⚡ 17^{40} ●.
»	3	a	16^{45}–18^{h}	W	E	80	80	●▲²	Langer ⚡-Zug: Lausanne 2 coups de tonnerre 17–17^{15} (1,2 m/m), Rossenges 17^{h} (0,0 m/m), Neuchâtel, Chaumont tonnerre au sud de 17–18^{h}, Fribourg tonnere de 16^{45}–17^{15} (3,2 m/m), La Valsainte tonnerre de 16^{40}–17^{10h} ▲² (1,5 m/m), Bern Donner 17^{55} ● von 18^{55}–23^{30} (7,5 m/m), Heiligenschwendi 18^{h} ⚡, Thun 18–$18^{1}/_{2}{}^{h}$ ⚡ (2,2 m/m), Mervelier 18^{h} ⚡ (2,1 m/m), Reigoldswil Donner, Pfeffingen Donner aus S.
		b	n	—		—	—	—	Urnäsch n ⚡ im Osten (4,5 m/m).
»	4	a	15–$15^{1}/_{2}{}^{h}$	—		—	—	●	Thun ⚡ (0,1 m/m).
		b	17^{15}–19^{h}	—		—	—	●	⚡ mit Unterbruch: Bern $17^{1}/_{4}$–19^{h} ●, Eggiwil (0,5 m/m), Burgdorf ⚡ 17^{h} (2,0 m/m), Bellelay $17^{1}/_{2}{}^{h}$ ⚡ gegen E (5 m/m), Délémont ⚡ (0,0 m/m), Freiburg 17^{h} ⚡ (0,3 m/m), Marsens 14^{h} ⚡ (2,0 m/m), Rossenges ⚡ à l'E (0,1 m/m).
		c	15^{27}–17^{35}	—		—	—	●	Schwaches ⚡: Säntis Donner 16–16^{30}, St. Gallen Donner 15^{27}–16^{50} (0,0 m/m), Altstätten Donner 16^{30}–17^{h} ⚡ im S u. W (0,0 m/m), Teufen ⚡ 17^{35} (0,1 m/m), Appenzell p ⚡ (3,0 m/m), Schwäbrig 17^{h} ⚡ 0,0 m/m).
		d	—	SW	NE	50	25	●°	Schwaches von SE–NW ziehendes ⚡: Hinwil Donner 16–16^{10}, Richtung des ⚡ S nach E, Uster Donner 16^{50} (0,6 m/m), Frauenfeld 17^{h} Donner im SW (0,0 m/m), Sihlwald 17^{50} ⚡ (0,0 m/m), Zürich Donner 17^{45}–18^{10}, ⚡ im Zenith 17^{52}, Opfikon Donner 1 mal um 16^{55}, wiederholt 18–18^{15}, Hochfelden 18^{h} ⚡ (0,0 m/m), Schöfflisdorf 18^{h} ⚡ (0,1 m/m), Rheinau 18^{h} ⚡ im S, Lohn 17^{30}–18^{h} ⚡ im SE (0,0 m/m), Schaffhausen $17^{3}/_{4}{}^{h}$ Donner im Norden.
»	5	—	—	—		—	—	—	Aadorf 17^{h} ⚡ im W.
»	7	—	—	—		—	—	—	Locarno 6^{45} Donner.
»	7	—	ca. 16–17^{h}	—		—	—	●△	Freiburg 16^{27} ⚡ im E, Mt. Soleil 16^{15} ⚡. Rossenges 17^{h} im Süden (4,0 m/m) — St. Moritz △.
»	8	a	11^{45}–15^{h}	SW und NW	NE und SE	20	—	●▲	Schwacher ⚡-Zug: Schaffhausen Donner $11^{3}/_{4}$–$12^{1}/_{4}{}^{h}$, $12^{1}/_{2}$–13^{h} u. 14^{h} ●, Rheinau ⚡ im W 12^{15}–12^{20}, Lohn ⚡ über Station 14–15^{h} (7,2 m/m), Stein a. Rh. Donner 14^{35}–15^{40} Richtung NW–SE, Haidenhaus 12^{h} ⚡ von W, Ende $13^{1}/_{2}{}^{h}$ (1,3 m/m), Frauenfeld 14^{30} ⚡ ●▲ (10,1 m/m), Niederneunforn (5,3 m/m), Eschenz (0,4 m/m), Diessenhofen 14^{30} (1,2 m/m), Unter-Hallau p ⚡ im NE, Aadorf p ⚡ im W (8 m/m), Kalchrain p ⚡ (9,0 m/m).
		b	13^{30}–14^{45}	N	S	15	—	●	Lokales Gewitter: Rheinfelden Donner ab 13^{30} (12,1 m/m), Liestal 14^{30}–14^{45} ⚡ (8,9 m/m).
		c	17–18^{45}	N	S	30	—	●	Kleiner ⚡-Zug über Appenzellerland und Bodan: Heiden Donner 17^{08}–18^{28}, ⚡ im Zenith 17^{40} (6,3 m/m), Arbon p ⚡ (6,5 m/m), Kreuzlingen 17^{15} (8,7 m/m), Bischofszell p ⚡ von Osten (32,4 m/m), Steckborn p ⚡ in der Richtung Frauenfeld (1,3 m/m)–St. Gallen ⚡ 17^{30} (15,3 m/m)–Teufen 17^{15} (11,4 m/m), Böttstein 13^{40}–15^{h} 6 Donnerschläge (0,0 m/m), Schwäbrig 16^{h} ⚡ (9,4 m/m), Urnäsch (14,5 m/m), Altstätten ⚡ 17^{15}–18^{h} ●, Säntis Donner 17^{45}–18^{45}, im Zenith 18^{46}, Blitzschlag in Telegraphenleitung, Linie ist gestört.

Datum	Bezeichnung der Gewitter	Zeit des hörbaren Donners	Richtung der K oder des Zuges	Zurückgelegt. Weg in km	Weg in km pro Stunde	Art der Niederschläge	Betroffene Gegend und weitere Bemerkungen
April 10	—	—	—	—	—	—	Bellinzona n Donner.
» 11	—	$21^1/_2$–$22^1/_2{}^h$	—	—	—	●	Lohn K $21^1/_2{}^h$ (0,0 mm), Basel 22–$22^1/_2{}^h$ ●.
» 12	—	$22^3/_4{}^h$	—	—	—	●	Schaffhausen 22^{45} K (12,3 mm).
» 13	a	13^{45}–$17^1/_2{}^h$	SE	NW 80	23	●² △ ▲	Kleine K-Front aus den Tiroler Alpen: Schwäbrig 13^{45} K △ ●, St. Gallen Donner 14^{55} bis 15^{25}, K über Station 14^{59} ▲¹, Teufen K 14^{20} (20,5 mm), Säntis einmal Donner um 15^{40} ▲ (7,4 mm), Arbon p (1,2 mm), Kreuzlingen 15^{30} W-E (2,2 mm).
	b	16–$16^1/_4{}^h$	—	—	—	●²	Bern 16–16^{15} K ●².
» 14	—	$13^1/_2{}^h$	—	—	—	▲	Luzern 13^{30} ▲ (4,5 mm).
» 15	—	—	—	—	—	▲	Romont 10^{10} et 15^h ▲.
	—	—	—	—	—	—	Rapperswil (St. Gallen) p K 2,3 mm).
» 16	a	p	—	—	—	△⁰	Luzern △⁰, Weggis △⁰, Einsiedeln △.
	b	14^{20}	—	—	—	—	Horgen K im E.
	c	17^{50}–18^h	S	N	—	● △ ▲	K: p Rigi (21,5 mm), p Weesen (30,6 mm), p Wallenstadt (21,5 mm), p Münster (4,3 mm), p Lorzentobel (11,1 mm), Mettmenstetten 18^h ▲ (3,8 mm), Schönenberg-Waldhalle p ▲ (26,0 mm); Horgen < im E 17^{50}–18^{05} (16,3 mm), Hinwil Donner 18^{05}–18^{19} (K ● 6,4 mm), Opfikon 17^{50} Donner, Rapperswil p K (17,1 mm).
	d	19–20^h	—	—	—	—	Bellinzona K.
	e	23^{15}	—	—	—	● ▲	Château d'Oex K (10,1 mm).
» 17	a	—	—	—	—	△	Aarau.
	b	—	—	—	—	▲	Dussnang.
	c	$18^1/_2{}^h$	—	—	—	●	Bellinzona K (18,5 mm).
» 18	a	20–$23^1/_2{}^h$	SW	NE 170	55	●	K in Zusammenhang mit einer von W-E ziehenden „warmen Front": p Nyon (0,5 mm), Lausanne K aus SW 20^{25}–21^h (0,9 mm), Vallorbe p n (0,9 mm), Rossenges p < 0,0 (mm), Auberson 22^h K à l'W (0,5 mm), Corcelles < 22^h (0,0 mm), Chaumont p n K (0,0 mm), Pont de Martel 21–22^h < im SE, La Ferrière p fernes K, Freiburg 22^{25} K (0,4 mm), Engelberg $23^1/_2{}^h$ K (0,5 mm).
	b	—	—	—	—	—	Bellinzona p K (●?).
» 19	a	13^h	—	—	—	—	Plantahof <.
	b	20–23^{45}	SW und W	NE und E 235	55	● ▲	Breiter K-Zug vom waadtländischen Jura über den Jura und Baselland nach E ziehend bis zum Bodensee: Auberson 20^h (4 mm), Moudon 20^h < (5,0 mm), La Brévine < au NW le soir, Chaumont p n K (7,3 mm), Pont de Martel < im W 20–21^h, Boudry n < (12,0 mm), La Ferrière p-n K (16,2 mm), Mervelier 21^{50} (15,5 mm), Choindez (14,8 mm), Herzogenbuchsee (13,7 mm), Therwil 21^{30}–22^{30} K W-E, Pfeffingen und Herbetswil (14,2 mm), St. Urban 22^h ▲ (8,4 mm), Waldenburg 22^h, Reigoldswil 22^h, Therwil Donner 21^{30}–22^{50}, K über Station 22^h, Basel Donner 22–22^{30} K W-E, über Station 22^{15}, Riehen Donner 21^{50}–22^{15} (20,4 mm), Basel-Augst 22^h K mit ●², Arisdorf p n ●, Lampenberg ●, Diegten ●, Böckten, Wintersingen Donner 22–22^{40} ●, Liestal 22^{15} zwei K aus W ●, Bennwil K W-E, Zofingen Donner 22^{15}–23^h (10,2 mm), Barmelweid (16,3 mm), Aarau Donner 21^{50}–23^h, K über Station 22^{25} (11,6 mm), Bözberg 23^h (13,7 mm), Böttstein Donner 22^{05}–23^h (13,1 mm), Kölliken ▲ (13,8 mm), Laufenburg (18,5 mm), Unter-Kulm 22^{30} (11,5 mm), Münster 22^{45} (10,0 mm), Kaiserstuhl (19,0 mm), Schleitheim Donner 22^{40}–23^{15} ▲² (25,8 mm), Unter-Hallau K SW-NE Donner 22^{40}–23^{15} ●² (21,5 mm), Wilchingen Donner 22^{40}–23^{30}, K über Station 23^h, Schöfflisdorf (20,9 mm), Niederhasli 23^h (22,6 mm), Hochfelden (19,2 mm), Mettmenstetten 23^h (8,9 mm), Dietikon ▲ (18,3 mm), Zürich K 23^h WSW gegen NE, Horgen 21^{10} (10,3 mm), Sihlwald 23^h (10,9 mm), Lorzentobel (7,7 mm), Opfikon 22^{20}–23^{45}, über Station 22^{50} (5,0 mm), Andelfingen (18,9 mm), Rheinau 22^{45} (22,4 mm), Stein a. Rh. Donner 22–23^h K S-NE, Lohn Donner 23–24^h ●² (30 8 mm), kein Schaden, Kollbrunn (12,8 mm), Uster Donner 22^{20}–23^{00}, K über Station 23^{10} (0,7 mm ?), Fehraltorf 23^h (10,7 mm), Küsnacht (7,3 mm), Hinwil 23^{30} (7,1 mm), Bachtel 23^{15} (2,0 mm), Wil (22,1 mm), Eschlikon (10,8 mm), Aadorf 23^{30}–2^h den 20. April (17,0 mm), Dussnang (9,2 mm), Eschenz (21,9 mm), Diessenhofen (23,4 mm), Kalchrain (20,3 mm), Frauenfeld (11,5 mm), Nollen 23^h (9,7 mm), Flawil (10,8 mm), Sulgen (15,4 mm), Kreuzlingen (17,8 mm), K SW-NE, Donner hörbar bis 2^h am 20. April, Ebnat n K (●?), St. Gallen Donner 11^{50} bis n, Teufen 23^{45} (6,3 mm), Herisau n (6,2 mm).
» 20	a	$11^1/_2$–14^h	—	—	—	● ▲	Haidenhaus Donner $11^1/_2$–14^h ●, Bischofszell 14^h K von S (14,5 mm), St. Gallen a K ▲.
	b	—	—	—	—	●²	Baden a K (33,2 mm).
	c	13^{30}	—	—	—	●²	Wintersingen Donner (13^{08}–13^{40} (5,6 mm), Basel-Augst 13^{50} K.
» 21	a	—	—	—	—	●	Brissago leichtes K a bis p, Lugano a K (1,8 mm), Grono K, Braggio 4–5^h K (21,9 mm), Bellinzona 2–4^h K ●.
	b	—	—	—	—	—	Arosa n < (14,5 mm).

Datum		Bezeichnung der Gewitter	Zeit des hörbaren Donners	Richtung der K oder des Zuges		Zurückgelegt. Weg in km	Weg in km pro Stunde	Art der Niederschläge	Betroffene Gegend und weitere Bemerkungen
April	22	—	18^h	—		—	—	—	Bellinzona K (32,3 m/m).
»	24	—	13^{20}	—		—	—	—	Bellinzona K (22,4 m/m).
»	25	—	—	—		—	—	▲△	Basel $16^3/_4{}^h$ ▲°. Wintersingen △, Böttstein ¼ Stunde △ um 9^h.
»	26	—	$15-16^h$	—		—	—	△●	Schwache K: Rossenges 15^h K bis abends (7,7 m/m), Neuchâtel $15^1/_2{}^h$ Donner im S ●, Chaumont 16^h K (17,5 m/m).
»	27	—	15^{40}	—		—	—	●	Zurzach K ●, Böttstein $15^3/_4{}^h$ leichtes K im SW (1,0 m/m).
Mai	1	a	—	—		—	—	●	Grono a K (14,1 m/m).
		b	—	—		—	—	●	Braggio 16^{20} K.
		c	—	—		—	—	—	St. Bernhardin 20^{10} K.
		d	$22^{50}-23^{15}$	—		—	—	●	Unter-Hallau K.
			—	—		—	—	△	Romont, Corcelles, Cossonay, Mont Soleil; Muri △°.
»	5	a	$18^{40}-21^1/_2{}^h$	SW	NE	150	44	●	Passage einer Kaltfront mit K: Freiburg K 18^{40} (4,6 m/m), Thun K $19^1/_2-20^1/_2{}^h$ (6,8 m/m), Heiligenschwendi n K (10,0 m/m), Langnau K $19^1/_2-20^h$ (10,3 m/m), Barmelweid n (13,5 m/m), Luzern 20^{50} (22,0 m/m), Aarau (13,2 m/m), Hochfelden n (3,7 m/m), Unter-Hallau $20-20^1/_2{}^h$ K im W ●, Schaffhausen $21^1/_2{}^h$ K im SW ●.
		—	—	—		—	—	▲	Arosa.
»	6	a	$13-16^{41}$	SW	NE	45	13	●▲	Kleiner K-Zug über dem Jurakamm: Anberson 13^h ●, Brévine 14^{18} △●, La Ferrière tonnerre de 16^{35} à 16^{55} K zénith 16^{41} ●, Direction donnée S-W.
		b	$14^1/_2{}^h$	—		—	—	●	Lokales K Bellelay $14^1/_2{}^h$ ●.
		c	$15^1/_2{}^h$	—		—	—	●	Lokales K im NNW Pfeffingen.
		d	$17^{45}-21^{30}$ u. n	SW	NE	250	50	●▲	Breite K-Front im Zusammenhang mit einer von Mittelfrankreich über die Schweiz bis östlich von Oesterreich ziehenden Frontlinie. (Typus: Zusammenklappung). Mittlere Geschwindigkeit über Frankreich: 55 km pro Stunde, über Vorarlberg und Oesterreich: 50 km pro Stunde; direkt betroffene Stationen: Genève 18^{40} [?] (10,0 m/m), Lausanne tonnere à $17^3/_4{}^h$ (8,3 m/m), Montreux 18^h K (10,0 m/m), La Valsainte tonnerre de 18^{40} à 19^{01} (7,0 m/m), Fribourg tonnerre de 18^{40} à 19^{20} Direction SW-NE, Neuchâtel K $18^1/_2$ à $19^1/_2{}^h$ Chaumont 19^h (0,0 m/m), Serrières p K (2,5 m/m), Aarberg p n (7,5 m/m), Bern K $19^{15}-19^{35}$ (● von $19^{20}-7^1/_2{}^h$ = 9,4 m/m), Bellelay 19^h (4,5 m/m), Bienne $19^1/_2{}^h$ ●▲ (13,1 m/m), Burgdorf 19^{40} (5,5 m/m), Herzogenbuchsee $20^1/_4{}^h$ K von SW (10,9 m/m), Délémont 20^h (5,4 m/m), Nieder-Gerlafingen (2,7 m/m), St. Urban $20^1/_4{}^h$ K von SW nach NE (12,8 m/m), Zofingen K über Station 20^{40}, Pfeffingen 21^h, Lampenberg K von S ●², Reigoldswil 20^h, Waldenburg 21^h, Benningen, Eptingen 21^h, Diegten ●, Basel Donner $20^{15}-20^{40}$ ● (9,6 m/m), Wintersingen $20^{40}-21^{35}$ (6,2 m/m), Arisdorf ●, Basel-Augst $20^1/_2{}^h$, Liestal $20^1/_2{}^h$ K aus S ●, Bennwil 21^h K zog W-E, Langenbruck $20^{20}-21^1/_2{}^h$ K mit ●, Rheinfelden 20^{40} (8,5 m/m), Laufenburg n (16,7 m/m), Böttstein 21^{20} (10,3 m/m), Wittnau 20^{50} (13,6 m/m), Arbon n K (7,5 m/m).
»	8	a	$14^{50}-21^{45}$	SW und W	NE E	250	50 bis 35	●²▲△	Hauptböenlinie einer tiefen, über England gelegene Depression; p Gewittererscheinungen in Frankreich ●. Passage in Zürich um ca. $18^1/_2{}^h$; Temperaturfall von 8° innerhalb einer Stunde; Druckanstieg von 3 m/m: Vorläufer: Château d'Oex Donner $15^{24}-15^{40}$ ▲; andere Gewittererscheinungen: Genf 16^{10} K in SW (10,5 m/m); direkt betroffene Stationen (Hauptböenlinie): Lausanne tonnerre de 15 à 17^{05} (8,5 m/m), Corcelles (3,9 m/m), Yverdon 18^h K, Cheseaux-Noréaz tonnerre de 14^{50} à 15^{35}, sur la Station à 15^{35}, La Brévine, Serrières (3,9 m/m), La Ferrière tonnerre de 14^h à 16^{20} (4,9 m/m), Mont Soleil $16-16^{20}$ ▲ (6,5 m/m), Freiburg 16^h, La Valsainte tonnerre 15^{20} à $17^1/_4{}^h$ au zénith à 16^h (6,6 m/m), Jaun 16^h (8,2 m/m), Delémont 17^h (K ● 8,9 m/m), Mervelier 18^h (6,3 m/m), Heiligenschwendi $16^1/_2{}^h$ (6,5 m/m,) Thun $16^1/_2{}^h$, Binningen p K, Reigoldswil 17^h K ●, Therwil $17^{10}-17^{50}$, Basel Donner $17^{10}-17^{50}$, über Station 17^{20} (8,0 m/m), Basel-Augst $17^1/_2{}^h$ ●², Bennwil 17^h W-N, Liestal $17^3/_4{}^h$ K aus W (4,4 m/m), Arisdorf p K mit ●, Möhlin $17^{30}-17^{30}$ (7,9 m/m), Rheinfelden $17^1/_2-18^1/_2{}^h$ (8,0 m/m), Böttstein starkes K (6,3 m/m), Sarnen $17^3/_4{}^h$ ▲², Stans ▲. Buchsteg $18-18^{20}$ (4,3 m/m), Küsnach (8,3 m/m), Rigi $18^1/_2{}^h$ K mit ●, Luzern 18^{10} von W (4,0 m/m), Weggis $18^1/_4{}^h$ (1,3 m/m), Walchwil 18^h, Unter-Hallau 18^h Donner im W (5,1 m/m), Rheinau 19^h < (2,5 m/m), Hochfelden 19^h (5,8 m/m), Zürich (M. Z.-A.) K aus WNW nach ESE 18^{40}, über Station Donner $18^{55}-18^{56}$ ●, Horgen 18^{40} (6,0 m/m), Sihlwald $18^3/_4{}^h$ (4,6 m/m), Einsiedeln △°, Uster Donner $18^{30}-19^{20}$, K über Station 7^{05} (2,2 m/m), Hinwil Donner $19^{05}-19^{37}$ (K ● 2,6 m/m), Opfikon Donner $18^{55}-19^{10}$ (2,0 m/m), Kalchrain (1,3 m/m), Nollen $20^1/_2{}^h$ (10,2 m/m), Eschlikon (10,6 m/m), Thundorf (3,8 m/m), Aadorf $19^1/_2-20^1/_2{}^h$ (3,6 m/m), Bischofszell $19^1/_2-20^1/_2{}^h$ (5,4 m/m), Kreuzlingen K-Zug SW-NE mit △ 20^h (11,2 m/m), Frauenfeld $20^1/_4{}^h$ (2,7 m/m), Degersheim 20^h (1,9 m/m), St. Gallen $20^1/_4{}^h$ (0,8 m/m), Ebnat (8,8 m/m), Urnäsch < im E, Herisau n K (●?), Altstätten $20^1/_4-20^3/_4{}^h$ K im NE (0,0 m/m), Arosa $21^3/_4{}^h$ <.

Datum		Bezeichnung der Gewitter	Zeit des hörbaren Donners	Richtung der ⚡ oder des Zuges			Zurückgelegt. Weg in km	Weg in km pro Stunde	Art der Niederschläge	Betroffene Gegend und weitere Bemerkungen
Mai	9	—	20^{05}–23^{15}	SW		NE	130	40	●	⚡-Zug westlich von Bern beginnend nach Schaffhausen ziehend (Passage einer kalten Front über die Schweiz; mittlere Geschwindigkeit über Frankreich 60 km pro Stunde); direkt betroffene Stationen: Bern Donner 20^{05}–20^{50}, geringe Heftigkeit der elektr. Entladungen (11,4 mm), Mervelier ⚡ 21^{h} (13,2 mm), Waldenburg 21^{h} ●, Bözberg n (7,0 mm), Schleitheim ⚡ 22^{40}–23^{15}, Richtung SW–N (4,3 mm), Schaffhausen $23^{1}/_{4}{}^{h}$ ●, Rheinau 23^{h} (3,7 mm).
»	10	—	—		—		—	—	▲	Arosa ▲ um 17^{h}.
»	10	—	$17^{1}/_{2}{}^{h}$		—		—	—	●	Leichtes ⚡ in Zug (17,9 mm).
»	11	—	$2^{1}/_{2}$–4^{h}		—		—	—	✳	Säntis ⚡.
»	13	—	—		—		—	—	—	Arosa 22^{h} ⚡ (0,0 mm).
»	16	a	13^{55}–17^{25}	SW und W		NE E	70	—	●△▲	Bei flacher Druckverteilung schlecht ausgebildeter ⚡-Zug: ⚡ La Valsainte tonnerre de 13^{55} à 15^{h} ●⁰ (0,0 mm), Jaun ⚡ 15^{h} (4,5 mm), Freiburg Donner 16^{18}–18^{10}, ⚡ über Station 18^{h} ▲ (12,8 mm), Bern Donner 17^{25}–17^{30} (⚡ ● 0,2 mm), Château d'Oex ⚡ 15^{28} (20,6 mm ?), Adelboden 16^{h} (3,0 mm), Gsteig p ⚡ in NW (0,0 mm), Eigergletscher n ⚡ △ (11,5 mm), Delémont 22^{h} ⚡ (3,9 mm). Ueber dem Jura: La Brévine $15^{1}/_{2}{}^{h}$ (0,0 mm), Les Brenets $16^{1}/_{2}{}^{h}$ (11,4 mm), Les Ponts de Martel tonnerre de 15^{15} à 16^{40}, sur la Station 15^{50} (11,1 mm), Mont Soleil 15^{40} ⚡.
		b	16–18^{35}	W		NE	40	10	●	Kleiner ⚡-Zug: Sarnen 16^{h} Donner in E ●, Altdorf Donner 18^{35} (5,7 mm).
		c	14^{04}–18^{h}	E	?	W	60	—	—	St. Gallen ⚡ 14^{02}–16^{21} (0,0 mm), Aadorf $17^{1}/_{2}{}^{h}$ ⚡ in SE, Frauenfeld 17–18^{h} ⚡ im SE (0,0 mm), Lohn p ⚡ (0,0 mm), Hinwil Donner hörbar 16–17^{10}.
		d	23^{05}–23^{50}	S		N	? 70	? 10	●	Nicht gut bestimmbarer ⚡-Zug (Föhn-Gewitter! Alpen-Südfuss Luftdruck 759 mm, Alpennordfuss 758 mm); direkt betroffene Stationen: Locarno ⚡ 17–18^{h} (7,6 mm), Grono 18^{h} ⚡ (3,1 mm), Airolo n ⚡, Davos-Platz Donner 23^{05}–23^{50}, ⚡ über Station 23^{12} (5,0 mm), ein Einschlag in den Wald, Richtung des Gewitters S–W.
		e	22^{h}		—		—	—	—	Delémont Donner.
		f	$21^{1}/_{4}{}^{h}$		—		—	—	—	Sarnen Donner.
»	17	—	—		—		—	—	—	Sehr flache Druckverteilung über Mitteleuropa; keine Gradienten; am Vormittag Nordostströmung in der Ostschweiz (Säntis $7^{1}/_{2}{}^{h}$ NE-Wind 6 m), W- oder S-Strömung in der Westschweiz $7^{1}/_{2}{}^{h}$ (Genf, Bern leichter SE-Wind).
		a	13^{05}–13^{35}		—		—	—	●	Kleines lokales ⚡ Hinwil (0,4 mm).
		b	13^{20}–13^{30}		—		—	—	●▲	Lokales ⚡: Schleitheim ●² ▲, Unter-Hallau (0,0 mm).
		c	13^{25}		—		—	—	—	Horgen ⚡ im E.
		d	16^{30}		—		—	—	●	Lokale ⚡ in: Zürich Donner 16^{35}, Richtung des Gewitters SW–NE im N vorbei (0,0 mm), Sihlwald $16^{1}/_{2}{}^{h}$ (1,4 mm), Einsiedeln 16^{22} △ Gewitterhaft, Uster ⚡ zog vorüber im S dem Pfannenstiel entlang. Donner hörbar von 16^{40}–$17^{1}/_{2}{}^{h}$ ●.
		e	14^{58}–15^{40}		—		—	—	—	St. Gallen Donner, ⚡ zog vorüber im Osten nach N (0,0 mm), Ebnat p ⚡, Urnäsch p ⚡ (0,8 mm).
		f	$13^{1}/_{4}$–$13^{1}/_{2}{}^{h}$	S		SW	—	—	—	Lokales ⚡ Affoltern [Emmental] (0,0 mm).
		g	12^{35}–13^{h}		—		—	—	—	Kleine lokale ⚡ Freiburg und Valsainte, Solothurn, Weissenstein.
		h	16–19^{10}	E		W	50	17	●²▲	Kleiner ⚡-Zug vom Emmental über Bern nach den Freiburger Alpen ziehend: Langnau 16^{h} ⚡ ▲, Blitzschlag in der Nähe (36,8 mm), Bern Donner 17^{20}–21^{40} (25,6 mm), Burgdorf $17^{1}/_{4}{}^{h}$ ⚡ ▲ (19,6 mm), Aarberg p-n ⚡ (14,0 mm).
		i	15^{20}–18^{h}	W		E	70	40	●▲	⚡-Front von Frankreich über den waadtländischen und Neuenburger Jura nach den Freiburger Alpen und Bielersee ziehend: Genf 16^{h} ⚡ (4,0 mm), Nyon (18,6 mm), Gingins $17^{1}/_{2}{}^{h}$ (14,8 mm), Lausanne $17^{1}/_{2}{}^{h}$ (0,0 mm), Montreux 18^{h} (0,8 mm), Baulmes 18–$18^{1}/_{2}{}^{h}$ ⚡ (10,8 mm), Cossonay $15^{1}/_{2}{}^{h}$ ⚡, Corcelles (8,8 mm), Auberson 18^{h} (12,6 mm), Yverdon (10,4 mm), Payerne (3,8 mm); im höheren Jura: Chaumont 17^{h} ⚡ ●, Mont Soleil ●, Dombresson (9,6 mm), Mervelier n ⚡ (3,0 mm), Evilard (43,9 mm), Ponts de Martel ⚡ au zénith $15^{3}/_{4}{}^{h}$ (1,9 mm), La Ferrière dés 16^{h} ⚡ jusque tard dans la soirée (19,5 mm), Bienne ⚡ 17–18^{h}, ● bis 22^{h} ▲ (50,2 mm), Bellelay 16^{h} aus S (19,8 mm); im Freiburgerland: La Valsainte tonnerre de 16^{40}–17^{25} ●, Fribourg tonnerre, Marsens 18^{h} ⚡ (11,6 mm).
		j	ca. 19^{h}		—		—	—	●	Lokale ⚡: Thun $19^{1}/_{2}$–20^{h} (0,0 mm); La Valsainte ⚡ au zénith 19^{10}, direction NE–W; Freiburg ⚡ $19^{1}/_{4}{}^{h}$.
		k	ca. $21^{1}/_{2}{}^{h}$		—		—	—	●	Delémont tonnerre de 21^{55} à 22^{10} (3,9 mm); Freiburg $21^{1}/_{2}{}^{h}$ ⚡ im E (● 5,4 mm); Basel ⚡ im NW 22^{50}; Pfeffingen $21^{1}/_{2}{}^{h}$ ⚡; Möhlin 22–22^{03} ⚡ (2,7 mm).
		l	16–17^{h}		—		—	—	—	Airolo ⚡ (0,0 mm).
		m	n		—		—	—	●	Monte Generoso p n ⚡ ●.

Datum		Bezeichnung der Gewitter	Zeit des hörbaren Donners	Richtung der ⚡ oder des Zuges		Zurückgelegter Weg in km	Weg in km pro Stunde	Art der Niederschläge	Betroffene Gegend und weitere Bemerkungen
Mai	18	a	$15^1/_2{}^h$ bis 1^{45} den 19.	WSW	ENE	250	25	●² ▲²	Passage einer breiten intensiven ⚡-Front über Jura und Mittelland (14^h als Vorläufer einer kalten Front aus W). Clermont und Lyon sichtbar. Vide Internationale Wetterkarte. Mittlere Geschwindigkeit über Frankreich 30 km/St. Direkt betroffene Stationen: Genf ⚡ $10^1/_2{}^h$ (7,2 mm), Baulmes Donner $17^1/_4$–$17^3/_4{}^h$ (7,6 mm), Corcelles ▲⁰ (13,5 mm), Montcherand (12,5 mm), Romainmôtier $17^1/_4{}^h$ ⚡ ▲² ●² (27,7 mm en ¼ d'heure), la foudre tomba sur l'infirmerie d'Orbe et émotionne une infirmière tenant une casserole à le main; Rossenges ⚡ ▲² ●², Payerne p ⚡ au S, puis au NW (0,8 mm), Marsens 17^h (6,2 mm), Pont de Martel au zénith $18^3/_4{}^h$? (13,5 mm), La Ferrière au zénith 18^{05} ▲² noisettes, dégats aux cultures (19,8 mm), Brévine 17^h ▲, Chaumont ▲² (18,0 mm), Mont Soleil (4,6 mm), Neuchâtel 19–20^h ▲, Fribourg au zénith 19^{10} (17,9 mm), La Roche trombe ●² ●² 30 mm en 1 heure, Jaun 18^h (3,5 mm), La Valsainte au zénith 19^h (10,3 mm), Bern Donner 19^{45}–22^{10} (48,1 mm), Burgdorf ⚡ $20^1/_4$–22^h (25,3 mm) ▲, Delémont 19^h (8,4 mm), Mervelier ⚡ 20^h (9,6 mm), Langnau n ⚡ ▲, Thun Donner $19^1/_2$–$21^1/_2{}^h$ ▲ ●² (52,5 mm), Heiligenschwendi starkes ⚡ (10,3 mm), Beatenberg 21^h kleines ⚡ ▲ (13,7 mm), Interlaken $21^1/_2{}^h$ ⚡ (4,4 mm), Eggiwil (21,1 mm), Nieder-Gerlafingen n ⚡ (45,0 mm), Weissenstein (7,6 mm), Solothurn (18,3 mm), Basel Donner 21^{10}–22^{20} (●² $21^1/_2$–$21^3/_4{}^h$ und 21^{55}–22^{20} (20 mm), Blitzschlag in Schulhaus ohne zu zünden, Waldenburg $22^1/_2{}^h$ ⚡ ●, Therwil Donner 21^{15}–22^{10}, Richtung des ⚡ W–E, Pfeffingen $20^3/_4{}^h$ schwaches ⚡, Reigoldswil 22^h, Binningen n ⚡, Liestal ⚡ aus W (11,4 mm), Wintersingen über Station 23^{10} (10,8 mm), Möhlin 23–24^h (2,1 mm), Langenbruck Donner, Lampenberg, Eptingen $21^1/_2{}^h$, Diegten n ⚡, Böckten n ⚡, Bennwil 20^h(?) ⚡ EW(?), Augst $23^1/_2{}^h$ ⚡ ●², Arisdorf n ⚡ ●, Olten 22^h (13,0 mm), St. Urban $20^3/_4{}^h$ ⚡ (14,1 mm), Zofingen $20^1/_4{}^h$ ⚡ W–E (● von $19^1/_2{}^h$ bis morgens 16,1 mm), Aarau 22^{30} ⚡ W–E, Barmelweid n ⚡ (14,7 mm), Wittnau 23^h (8,3 mm), Muri n ⚡ ▲⁰ (5,8 mm), Entlebuch 20^h ⚡ (52,3 mm), Sarnen $20^3/_4{}^h$ ⚡ (0,0 mm), Weggis 23^h ⚡ (2,0 mm), Unter-Hallau $23^1/_2{}^h$ Donner bis $1^3/_4{}^h$ den 19. Mai (1,3 mm).
		b	$13^1/_2$–$17^1/_2{}^h$	NE	SW	20	—	●⁰	Kleiner schlecht ausgebildeter ⚡-Zug: Aadorf ⚡ $13^1/_2{}^h$ ● (1,2 mm), St. Gallen Donner 14^{40}–17^{10} (1,3 mm), Bischofszell $15^1/_4{}^h$ ⚡ SW (0,0 mm), Befang Donner 16–17^h), Urnäsch p ⚡ (1,8 mm), Herisau p ⚡, St. Peterzell p ▲, St. Gallen 17^{40} fern ⚡, Opfikon $17^3/_4{}^h$ ⚡ (0,0 mm), Hinwil Donner 16–17^h (0,2 mm).
		c	—	—		—	—	—	Monte Generoso p ⚡ ● ⚡.
»	19	—	—	—		—	—	—	Flache Depressionen über England und Italien. Leichte Biselage. Säntis und Jungfraujoch meist S- oder SE-Winde; den ganzen Tag lag über Frankreich eine kalte Front, jedoch ohne deutliche Neigung zur Bewegung.
»	19	a	$13^1/_2$–20^h	E	W	60	12	●⁰ ▲¹	Kleiner ⚡-Zug: Thun Donner $13^1/_2$–$13^3/_4{}^h$, La Valsainte Donner 15^{25} à 16^h ⚡ au zénith 15^{40}, se dirigeant vers l'W ▲ [grosseur petit poids] (8,6 mm), Fribourg tonnerre 16 à 16^{30} de 18^{30} à 20^h ⚡ fixé dans le Montagnes (2,4 mm), Romont 18^h ▲, Marsens 17–20^h ⚡ (5,5 mm), Payerne p ⚡ ▲ (5,2 mm), Lausanne $18^1/_4{}^h$ ⚡ au N ●.
		b	20–$21^1/_2{}^h$	SW	NE	22	? 22	—	Kleiner ⚡-Zug: Herzogenbuchsee 20^h ⚡ von SW, Blitzschläge in die elektr. Zuleitung, Langnau ⚡, Unter-Kulm $21^1/_4{}^h$ ⚡ (0,0 mm), Langenbruck Donner $21^1/_4$–22^h, über Station $21^1/_2{}^h$ WSW–E (10.2 mm).
		c	$15^1/_2$–16^h	—		—	—	●⁰	Lokale ⚡: Les Brenets $15^1/_2{}^h$, La Brévine 16^h ⚡ ▲ (5,3 mm), Bellelay p ⚡ g. W (0,1 mm).
		d	13^{20}–17^h	NW	? SE	18	? 18	●⁰	Bischofszell 16^h ⚡ im NE (4,4 mm), St. Gallen Donner 15^{16}–15^{17} ⚡ E–N, St. Gallen Donner 16^{50}–16^{57} (0,1 mm), Appenzell n ⚡ (2,5 mm).
		e	22^h	—		—	—	—	Viège ⚡ im SE.
		f	—	—		—	—	—	⚡? p bis 22^h (0,0 mm).
		g	22^h	—		—	—	—	Arosa 22^h ⚡ (0,0 mm).
		h	24^{15}–24^{50}	—		—	—	—	Basel Donner ●.
		i	—	—		—	—	—	Locarno n heftiges ⚡ im SE (0,0 mm).
»	20	a	15^{10}–15^{30}	SW	NE	—	—	●	Freiburg lokales ⚡.
		b	16–18^h	—		—	—	—	Viège ⚡ tonnerre.
»	21	—	—	—		—	—	● ▲	Lokale ⚡: Auberson 15^h ⚡ (1,1 mm); Mont Soleil $20^1/_4{}^h$ ▲; Fribourg tonnerre 14^{30}–15^{50} ⚡ SW–N: Möhlin Donner $18^3/_4$–$19^1/_4{}^h$ (0,8 mm), Reigoldswil Donner 18^h ●; Aarau ⚡ 21^{20} ●; Nieder-Gerlafingen n ⚡ (5,5 mm); Wasen p ⚡ ▲; Mervelier ⚡ 15^h (13,2 mm); Eggiwil p ⚡ (24,3 mm); Burgdorf $17^1/_2{}^h$ ⚡ (0,6 mm); Adelboden p ⚡ (4,0 mm); Zug $20^1/_2{}^h$ ⚡ (2,7 mm); Sarnen $15^1/_2{}^h$ Donner (11,0 mm), Grächen n ▲.
»	22	—	—	—		—	—	—	p–n: über Frankreich, Alsace, Lorraine und Süddeutschland flache Druckverteilung. Kleine Depressionen westlich der Küste Frankreichs. Neigung zu geringer Föhnlage.

Datum		Bezeichnung der Gewitter	Zeit des hörbaren Donners	Richtung der ⚡ oder des Zuges		Zurückgelegt. Weg in km	Weg in km pro Stunde	Art der Niederschläge	Betroffene Gegend und weitere Bemerkungen
Mai	22	a	$14-18^h$	WNW	E	ca. 50	ca. 12	● ▲	Deutlicher ⚡-Zug, beginnend über dem Baselland (Fortsetzung über den Jurakämmen weniger deutlich). Direkt betroffene Stationen: Basel Donner $14^{05}-14^{10}$ ●⁰, Augst $14^3/_4{}^h$ ●⁰, Arisdorf ●⁰, Reigoldswil 16^h Donner ●⁰, Pfeffingen 14^h, Langenbruck Donner NW u. S, Wintersingen Donner $14^{05}-15^{33}$, über Station 14^{53} (⚡ ▲ ●² 17,3 mm/m). Liestal ⚡ über Station $14^1/_2{}^h$ ▲ Kulturschaden, Rheinfelden $15^1/_2{}^h$ (9,3 mm/m), Laufenburg p ⚡ 24,0 mm/m), Weissenstein p n ⚡ (17,7 mm/m), Aarau Donner $15^{55}-17^{40}$, über Station $17^1/_4{}^h$ (11,3 mm/m), Unter-Kulm $16^1/_4{}^h$ ⚡ (4,8 mm/m), Böttstein $18^1/_2{}^h$ ⚡ im W (0,0 mm/m ?). Ueber dem Jura: Baulmes $18^1/_4{}^h$ ⚡ ▲⁰ (15,8 mm/m), L'Auberson 18^h ⚡ (11,5 mm/m), Serrières p ⚡ (6,9 mm/m), La Brévine 16–17^h ⚡ (19,5 mm/m), Mont Soleil p ▲, Chaumont 18^h ⚡ ▲⁰ (8,1 mm/m), Mormont p ⚡ (6,5 mm/m), Herzogenbuchsee 18^h ⚡ (4,0 mm/m), Bellelay $14^1/_2{}^h$ ⚡ gegen S (2,8 mm/m). Ueber dem Freiburgerland: La Valsainte Donner $17^{40}-17^{55}$ (4,1 mm/m), Jaun 18^h ⚡ (16,8 mm/m).
		b	$15^{15}-18^h$	W	E	? 50	? 17	●	Schwach ausgebildeter ⚡-Zug: Lausanne ⚡ $15^1/_4{}^h$ ●, La Valsainte $17^{40}-17^{15}$ ●.
		c	$16-20^{40}$	NW	SE	70	23	● △ ▲⁰	⚡ über Zentral- u. NE-Schweiz: Engelberg 16–17^h ⚡ ●, Weggis $17^1/_4{}^h$ ⚡ (0,8 mm/m), Zürich 17^{40} Donner und ⚡ ●¹, Horgen $17^1/_2{}^h$ ⚡ im W (0,4 mm/m), Uster Donner 17^{35} bis $17^3/_4{}^h$, ⚡ über Station 17^{42} (0,4 mm/m), Richtung W-NW, zweites ⚡ in Uster um 18^h, Richtung SW–NE, Hinwil Donner $17^{15}-18^{50}$ (4,4 mm/m), Kalchram p ⚡ (0,6 mm/m), Nollen 17^h (15,6 mm/m), Aadorf 17–19^h ⚡ (2,0 mm/m), Eschlikon (8,8 mm/m), Haidenhaus 17–19^h fernes ⚡ (0,0 mm/m), Frauenfeld 17^{40} ⚡ (0,3 mm/m), Ebnat p n ⚡ (0,5 mm/m), Heiden ⚡ 19–20^h (26,1 mm/m), Arbon 19^h ⚡, St. Gallen Donner $19^{06}-20^{22}$, über Station 19^{15} (7,3 mm/m), Degersheim 19^h (3,4 mm/m), Teufen 18^{40} ⚡ W-E (13,9 mm/m), Appenzell n ⚡ (6,3 mm/m), Schwäbrig 19^h ⚡ mit △, Befang ⚡ 19–20^h (12,3 mm/m), Urnäsch ⚡ mit ▲ (14,0 mm/m). Säntis 19–20^h ⚡ ●⁰ ▲⁰, Altstätten 19–$20^1/_4{}^h$ ▲ (23,8 mm/m).
		d	$18^1/_2-21^1/_4{}^h$	SE	NW	? 80	? 26	● ▲	Das Wallis hinunter nach W ziehender Gewitter-Zug: Sion $18^1/_2-19^1/_2{}^h$ ⚡ ●⁰ (0,4 mm/m), St. Bernard p ▲, Lausanne ⚡ $21^1/_4{}^h$ (3,6 mm/m).
		e	—	—		—	—	—	Lokale ⚡: Baulmes $12^1/_2-12^3/_4{}^h$ ⚡ ▲ ●; Aarau $18^{40}-19^{05}$ Donner, ⚡ über Station (2,3 mm/m), Wintersingen Donner $18^{47}-19^{03}$ (6,3 mm/m); Beatenberg $15^1/_2{}^h$ ⚡ (2,6 mm/m); Bern $8^1/_2{}^h$ ⚡ ●².
»	23	—	—	—		—	—	—	p, westlich der Küste Frankreichs flache Depression (745 mm/m) mit einer kleinen Sekundärdepression über dem Dijonnais. Gewittererscheinungen westl. vom Jura.
»	23	a	$13^{40}-16^h$	W	E	60	20	●	Kleiner ⚡-Zug: Bern Donner $13^{40}-16^{55}$ (0,9 mm/m), Burgdorf Donner $14^1/_2-18^h$ ⚡ von N-E (2,4 mm/m), Langnau 14^h ⚡ (3,2 mm/m), Entlebuch ⚡ $15^1/_2{}^h$, Sarnen 16^h Donner (7,8 mm/m), Unter-Kulm 16^h ⚡ (2,2 mm/m).
		b	$15^1/_2-20^h$	W	E	55	16	● △ ▲	Kleiner ⚡-Zug Unter-Hallau Donner im SE $15^1/_2-16^1/_2{}^h$ (0,6 mm/m), Lohn Donner 16–17^h (3,4 mm/m), Schleitheim Donner $16^1/_2-17^h$, Rheinau Donner 15^{35} ⚡ im E, Schaffhausen Donner $15^1/_2-17^1/_4{}^h$ △ (3,6 mm/m), Stein a. Rh. Donner $17^{10}-17^{40}$, ⚡ über Station $17^1/_2{}^h$ ▲⁰, Aadorf Donner 16–18^h (5,2 mm/m), Steckborn $17^1/_4-17^3/_4{}^h$ (0,9 mm/m), Frauenfeld Donner und ⚡ im NE 15^{40} (3,6 mm/m), Andelfingen p ⚡ ▲ (13,7 mm/m), Bischofszell ⚡ im W 19–20^h (8,7 mm/m), Schwäbrig △.
		c	$16-18^{10}$	SW	NE	25	12	● ▲⁰	Kleiner ⚡-Zug: Delémont 16^h ▲⁰ (3,5 mm/m), Pfeffingen Donner 17^{18}, Langenbruck 14–16^h Donner im S, Eptingen n ⚡, Reigoldswil $17^1/_2{}^h$ ⚡ ●, Basel Donner 18–18^{10}.
		d	$18-18^{45}$	—		—	—	●	St. Urban ⚡ (3,7 mm/m).
		e	$19^{50}-20^{40}$	—		—	—	●	La Ferrière ⚡ im Zenith 19^{50} (3,9 mm/m).
»	24	a	$15-16^1/_2{}^h$	—		—	—	●	Nicht deutliche Gewittererscheinungen in: Basel Donner $15^{50}-16^h$ ●⁰, Liestal ⚡ im W $16^1/_2{}^h$ (0,5 mm/m), Mervelier ⚡ à 15^h (10,9 mm/m).
		b	$18^{10}-19^1/_2{}^h$	—		—	—	● ▲ △²	Nicht deutlicher ⚡-Zug: Bern Donner $18^{10}-18^{55}$ (4,1 mm/m), Aarberg n ⚡ (7,5 mm/m), Bellelay $19-19^1/_2{}^h$ ⚡ aus SW ▲² (26,2 mm/m), Bienne $18^1/_2{}^h$ ●² △ (14,0 mm/m).
		c	p	—		—	—	● ▲	Braggio 6^h Donner im W; 13^{20} ⚡ (33,0 mm/m); Locarno ⚡ [▲ auf den Bergen] (43,5 mm/m); St. Bernhardin n ⚡ (64,7 mm/m).
		d	—	—		—	—	▲	Loueche les Bains 15^h ▲, St. Bernhard p ▲.
»	25	a	$15-22^h$	SW	NE	300	50	●² △	Tiefer Druck über dem westlichen Teil Europas. Typisch kalte Front über Frankreich. (Lage der Achse N-S, durch Clermont-Ferrand gehend). Passage des ersten Vorläufers dieser kalten Front über die Schweiz, gefolgt von Landregen. Direkt betroffene Stationen: Genève 16^h ⚡ (10,0 mm/m), Le Sentier $16^1/_2{}^h$ ▲² (14,5 mm/m), L'Auberson 17^h ⚡ (23,8 mm/m), Les Brenets 18^h ⚡ (3,9 mm/m), Pfeffingen 18^h ⚡ ●, Therwil 18–20^h ⚡ SW-SE ●, Reigoldswil p ⚡ ●, Basel Donner $18^{50}-19^h$, Arisdorf ⚡ im S ●, Basel-Augst 19^h ⚡ ●², Liestal 19^h ⚡ aus W, Bennwil 20^h ⚡ W-E, Diegten p ⚡, Lampenberg, Langenbruck 19–20^h Donner im W, Waldenburg 20^h ⚡ ●, Wintersingen Donner $18^{10}-19^{15}$ (3,0 mm/m), Rheinfelden 19^h ⚡ (8,3 mm/m), Baden p ⚡ (2,3 mm/m), St. Gallen Donner 19^{50}, $21^{37}-21^{56}$, Degersheim 21^h ⚡ im S (0,4 mm/m), Bischofszell $18^1/_4{}^h$ ⚡ (8,4 mm/m), Nollen 17^h ⚡ (1,2 mm/m), Teufen 19^{50} u. 21^{10} Donner (5,2 mm/m), Appenzell n ⚡ (5,1 mm/m), Urnäsch 21–22^h ⚡ (8,0 mm/m), Befang 21–23^h ⚡ (3,4 mm/m), Schwäbrig 21^h heftiges ⚡ (1,0 mm/m), Arosa $21^1/_4{}^h$ ⚡.

Datum	Bezeichnung der Gewitter	Zeit des hörbaren Donners	Richtung der K oder des Zuges	Zurückgelegt. Weg in km	Weg in km pro Stunde	Art der Niederschläge	Betroffene Gegend und weitere Bemerkungen
Mai 25	b	—	—	—	—	—	Braggio lokales K 13²⁵ N-S.
» 28	a	18ʰ-n	—	—	—	● ▲	19ʰ kleine Sekundärdepression über der West-Schweiz und dem Département de Bresse (Vorderseite einer etwas östlich von Clermont-Ferrand gelegene Frontlinie kalten Charakters). Gewittererscheinungen: Genève 21¾ʰ K ● (16,5 m/m), Marsens 20–21½ʰ K (27,3 m/m), Montreux 20ʰ K (28,0 m/m), Lausanne dès 18³⁸ K au SE ●, L'Auberson 18³⁰–20⁵⁰ K ▲² (3,8 m/m), Baulmes 20¼ʰ K ▲⁰ (21,6 m/m), St. Sulpice n st. K (43,5 m/m). Chaumont 18ʰ bis n K (29,0 m/m), La Brévine 20ʰ st. K (34,7 m/m), Fontainemelon ▲, Pont de Martel tonnerre 18¾–19²⁰ au zénith à 19ʰ puis tonnerre de 20⁴⁰ à 21²⁰, au zénith 21¹⁰ K SW-NW (9,6 m/m), Mormont p K (25,7 m/m), Bern Donner 19³⁵–19⁴⁰ (1,2 m/m).
Juni 1	a	15–21ʰ	W E	150	25	● ▲	Breite K-Front über dem Mittelland u. der Zentralschweiz: Bellelay 15ʰ K gegen W (0,6 m/m), Mervelier 16ʰ (3,4 m/m), Choindez p K (6,3 m/m), Eggiwil p K ▲ (12,5 m/m), Wasen ▲ (8,9 m/m), Grindelwald p K (7,3 m/m), Luzern 18ʰ ●, Stans p (10,5 m/m), Sarnen K 18–18¼ʰ ▲², Walchwil 19ʰ K (1,4 m/m), Rigi 17ʰ K (11,1 m/m), Zug 19½ʰ, Rickenbach K 18⁴⁰–20ʰ, über Station 19¼ʰ (7,9 m/m). Richtung SW-N, Ober-Iberg 19ʰ (23,5 m/m). Sihlwald 19½ʰ < (11,0 m/m), Einsiedeln 17³⁰? (11,5 m/m). Horgen Donner 17⁴⁰–18⁴⁵ K im SW (1,5 m/m), Opfikon 19½ʰ <, Hinwil Donner 17³⁰–19⁰⁶ (1,2 m/m), K zog vorüber im S nach E, Uster 17–20ʰ (0,3 m/m), Willerzell 19ʰ (20,5 m/m), Bachtel 19ʰ (2,0 m/m), Obstalden 21ʰ (15,0 m/m), Weesen (6,8 m/m), Glarus 20ʰ <; andere getroffene Stationen: Bischofszell 19ʰ im S (6,7 m/m), Aadorf 18ʰ K im S und SW (0,0 m/m), Degersheim 21ʰ K (5,4 m/m).
	b	12¾–15½ʰ	—	—	—	—	Gewittererscheinungen aus dem Jura Neuchâtelois: Mont Soleil p K, La Chaux-de-Fonds 12¾–15¼ʰ K (3,4 m/m), La Brévine 15½ʰ K (12,3 m/m), Les Brenets p K (15,8 m/m), La Ferrière < (0,1 m/m), Ponts de Martel tonnerre de 13²⁰ à 14³⁵ (6,5 m/m).
	c	21½ʰ	—	—	—	—	Chaumont 21½ʰ K ● (0,3 m/m).
	d	18½ʰ	—	—	—	—	L'Auberson 18½ʰ K (5,5 m/m), Corcelles p K (1,2 m/m).
	e	19ʰ	—	—	—	—	Genève K au sud (1,5 m/m).
	f	18½ u. 22ʰ	W E	30	7	● ▲	Kleiner K-Zug über den Waadtländer Alpen und Berner Voralpen bis Sitten: Gsteig 18½ʰ K ▲ (4,0 m/m), Dailly p K (4,0 m/m), Sion 22ʰ K (2,6 m/m).
»	—	—	—	—	—	—	14ʰ fast wolkenloser Himmel über der ganzen Alpenkette. Hohe Temperatur (Zürich und München 26°, Genève 23°, Lyon 25°. Westlicher Teil Frankreichs, Niederlande und Nord-Deutschland liegen unter dichtem Al-St. Temperatur im Gegensatz zu der oben genannten niedrig (Tours 13°, Paris 15°, Aachen 17°, Hamburg 15°). Südlich von England eine Antizyklone mit zwei kleinen Teildepressionen, die sich nach der östlichen Seite hin bemerkbar machen. Wahrscheinliche Ursache der Gewittererscheinungen: W-E-Bewegung der kalten feuchten Antiziklonalluftmassen.
» 2	a	14½–20½ʰ	SSW ENE	150	25	● ▲ △	Von W nach E ziehender K-Zug von der Linie Lauterbrunnen-St. Urban über die Zentral-Alpen nach dem Bodensee. Stationen die K melden: Lauterbrunnen 14½ʰ (6,2 m/m) [lokales K um 18½ʰ], Sarnen 15½ʰ ●, Engelberg Donner 16²⁰, Richtung des K SW-E (5,5 m/m), Münter p-n K (1,1 m/m), St. Urban 16⁵⁵ △ (8,5 m/m), Unter-Kulm 16½ʰ (22,5 m/m), Zofingen K über Station 16¹⁰ (33,8 m/m), Aarau Donner 15⁴⁵–17¹⁰ [nach grosser Hitze lang andauerndes K (3,4 m/m), Zug-Richtung W-E, Böttstein p K aus W (0,0 m/m), Zug 16ʰ K (0,5 m/m), Rickenbach 16½ʰ K (2,4 m/m), Ober-Iberg 17ʰ K. Einsiedeln 17ʰ K (4,0 m/m), Horgen 16½–19ʰ < im E u. SE (0,5 m/m), Schöfflisdorf 17ʰ (0,9 m/m), Unter-Hallau 17–18ʰ K, Schleitheim 16⁵⁰ K W-N (0,0 m/m), Schaffhausen 18½ʰ Donner im NW (ab 22ʰ ●), Zürich 17¹⁴ und 17²⁹ zweimal Donner, < u. Donner in WSW, Uster 17¾–18¼ʰ Donner (0,0 m/m), Hinwil 17⁴⁵–18³⁵ Donner (6,4 m/m), Gewitter kam aus SW und zog nach NE, kräftige Entladungen, Bachtel p K (9,8 m/m). Hof Oberkirch 17¾ʰ K (50,8 m/m), Ebnat n K (20,5 m/m), Weesen p K (11,4 m/m). Obstalden 18ʰ K (33,5 m/m), Glarus 17½ʰ K im W zog gegen N (0,3 m/m). Stein a. Rh. K über Station 18¾ʰ ●⁰, Frauenfeld 18³⁷ kurzer Donner aus W (1,4 m/m), Steckborn K 18¾ʰ (4,1 m/m), Nollen K 19²⁰ (2,0 m/m), Haidenhaus 18½ʰ K, von W nach E ▲ (10,5 m/m), Kreuzlingen 19¼–20ʰ K W-E (●), Degersheim 18ʰ K (10,0 m/m), Kalchrain p (2,0 m/m), Bischofszell 19½ʰ K im SW (10,4 m/m), Arbon p K (12,0 m/m). St. Gallen K im Zenith 19⁵⁵ W-E (21,3 m/m), Teufen K 17½ʰ? (25,6 m/m), Appenzell (16,8 m/m), Befang 18ʰ starkes K (20,1 m/m), Urnäsch p-n K (29,8 m/m), Schwäbrig (9,4 m/m), Heiden 19–20ʰ K (8,1 m/m), Altstätten 19–20½ʰ K im SE (4,5 m/m).
	b	14½–17ʰ	NW SE	55	22	●⁰ ▲	K-Zug aus dem Berner Jura: Bellelay 14½ʰ K aus W (3,3 m/m), Delémont kleines K 14¾ʰ aus NW (7,4 m/m), Bienne p K (8,2 m/m), Mervelier 17ʰ K (4,1 m/m), Aarberg p-n K (9,4 m/m), Langenbruck 14¾–16ʰ ● ▲, Waldenburg 16ʰ, Basel-Augst 15¾ʰ Donner ●⁰, Kilchberg p, Liestal 16ʰ K (0,3 m/m), Eptingen p, Diegten p, Bennwil 16ʰ, Nieder-Gerlafingen ▲⁰. Burgdorf K 16½ʰ (4,5 m/m), Herzogenbuchsee 16½ʰ K ▲ (10,7 m/m) Platzregen, St. Urban K 16¾ʰ, Zofingen Donner 15¹⁰–17¾ʰ, Aarau Donner 15⁴⁵–17¹⁰.

Datum		Bezeichnung der Gewitter	Zeit des hörbaren Donners	Richtung der K oder des Zuges		Zurückgelegt. Weg in km	Weg in km pro Stunde	Art der Niederschläge	Betroffene Gegend und weitere Bemerkungen
Juni	2	c	$17-22^{1}/_{2}{}^{h}$	WNW	ESE	100	25	●⁰ ▲	K-Zug aus Département de l'Ain und Jura: Genève 18^{h} K ●, Gingins 17^{h} K (0,4 mm), Corcelles p K (4,0 mm), Cossonay 18^{h} K (11,2 mm), Rossenges p-n K (20,5 mm), Yverdon 20^{h} K (12,5 mm), Moudon p, Marsens 20–22^{h} K (13,0 mm), Montreux tonnerre de 20 à 20^{50}, au zénith $20^{1}/_{4}{}^{h}$ (● 8,0 mm), ▲⁰ pendant 10 minutes, Romont n (10,2 mm), Chaumont Donner $19^{1}/_{2}{}^{h}$, Fribourg Donner 20^{12}–22^{h} (8,5 mm), La Valsainte tonnerre $17-17^{25}$ et 20^{40}–22^{30}, zénith 21^{30} (K ● 16,1 mm), Jaun $21^{1}/_{2}{}^{h}$ K (7,0 mm), Château d'Oex 20^{h} petit K, Gsteig $20^{1}/_{2}{}^{h}$ K (7,2 mm), Marécottes n K (3,9 mm).
		d	$20^{1}/_{2}-21^{1}/_{2}{}^{h}$	SW	NE	40	40	●	K-Zug über dem Jura Neuchâtelois: L'Auberson $20^{1}/_{2}{}^{h}$ K (3,5 mm), Les Brenets (27,3 mm), Dombresson $21^{1}/_{2}{}^{h}$ (8,0 mm), La Chaux-de-Fonds K $21^{1}/_{4}$ à $21^{3}/_{4}{}^{h}$ (2,0 mm), Chaumont (3,8 mm).
»	3	—	—	—		—	—	—	Passage des Süd-Endes der kalten Front einer über Polen gelegenen Depression. Vorstoss des Hochdruckes (770 mm) über England und Kanal. 2 Hauptböenlinien a und b:
»	3	a	$12^{3}/_{4}-14^{10}$	NNW	SSE	60	35	●²	Schaffhausen K NS $12^{3}/_{4}-13^{1}/_{2}{}^{h}$ ●²; Stein a. Rh. K über Station 12^{55} ●², Steckborn 13^{15} (22,0 mm), Frauenfeld (6,0 mm), Kreuzlingen p K (18,1 mm), Arbon (10,0 mm), Aadorf 15^{h} (7,4 mm), Kalchrain 23,9 mm), Opfikon $13^{1}/_{4}{}^{h}$ K (3,4 mm), Zürich 13^{35} einmal Donner (Temperaturfall von 4° in 10 Minuten), Uster K über Station 13^{35} (9,7 mm), St. Gallen Donner $14^{07}-14^{13}$ (12,6 mm).
		b	$13^{1}/_{4}-16^{20}$	NNW	SSE	7	35	●	K-Zug Graubünden und Tessin: Sarnen $13^{1}/_{4}{}^{h}$ Donner im S (2,1 mm), Gurtnellen 13^{50}–17^{h} K (14,8 mm), Elm gewitterhaft von 13–16^{h} (7,6 mm), Seewis p K ●, Reichenau p dreimal Donner (0,2 mm), Arosa 11^{45} einmaliger Donner, Davos p K, Albula p K (15,9 mm), St. Maria $14^{1}/_{2}{}^{h}$–16^{h} K (2,3 mm), Grono 16^{20} K (0,2 mm).
		c	$15-16^{h}$	—		—	—	●	Kleiner K-Zug im südlichen Teil des Basellandes: Lampenberg 15^{h} K im W ●², Olten 16^{h} K 1,5 mm).
»	5	—	—	—		—	—	—	Genève 18^{h} K im W (0,0 mm).
»	6	—	—	—		—	—	—	Flache Depression über Süd-Frankreich und Spanien (760 mm). Hochdruck: England-Dänemark (765–770 mm). Gewittererscheinungen südlich der Breite, Clermont-Ferrand.
»	6	—	$14^{1}/_{2}-16^{1}/_{2}{}^{h}$	—		—	—	● ▲	Gewittererscheinungen aus: Boudry 15^{h} K (5,3 mm), Chaumont p-n K ▲² (15,8 mm), L'Auberson $16^{1}/_{2}{}^{h}$ K (3,5 mm), Vallorbe p K ▲ (40,3 mm), Yverdon $14^{1}/_{2}{}^{h}$ K (2,3 mm), La Valsainte tonnerre de $15^{1}/_{2}{}^{h}$ à 16^{20} (0,0 mm), Château d'Oex 16^{10} K W–E (0,0 mm), Beatenberg 16^{h} K (5,9 mm), Grindelwald 14^{h} K (8,4 mm), Loueche 16^{h} (K ● 4,8 mm).
»	8	—	—	—		—	—	▲	Zinal p ▲, Brusio n K (0,5 mm).
»	12	—	—	—		—	—	—	Verflachung der südöstlichen Partie einer seit einigen Tagen über England gelegenen Antizyklone. Im Laufe des Vormittags starker Druckanstieg über Nord-Italien. Hohe Temperaturen in der ersten Tageshälfte; Himmel heiter.
»	12	a	$17-24^{h}$	NW	SE	150	18 bis 30	● ▲	Haupt-Gewitter-Zug vom Jura zu den Alpen bis nach Graubünden reichend. Direkt betroffene Stationen: Dombresson 17^{h} K ▲ (16,3 mm), Cernier 17^{h} K (K ● 8,1 mm), Chaumont p-n <, Fribourg tonnerre $18^{1}/_{2}-19^{1}/_{2}{}^{h}$, Burgdorf Donner $18^{1}/_{2}-20^{1}/_{4}{}^{h}$ (2,3 mm), Therwil n K ●⁰, Wintersingen 19^{24} < in SE, St. Urban $19^{1}/_{2}{}^{h}$ K (0,0 mm), Aarau Donner $20^{30}-20^{40}$ (0,4 mm), Unter-Kulm Donner 20^{20} (0,9 mm). Muri n K (2,2 mm), Baden Donner $20^{1}/_{2}-21^{1}/_{2}{}^{h}$ ●², Böttstein 20^{h} K im S, Mettmenstetten p-n K (7,9 mm), Hochfelden 20^{h} K (9,2 mm), Rheinau $20^{1}/_{2}{}^{h}$ K im SW, Opfikon K über Station 21^{15} (11,4 mm), Unter-Hallau $20^{1}/_{2}{}^{h}$ K im SE, Schaffhausen $20^{1}/_{2}-21^{1}/_{2}{}^{h}$ im SW (0,0 mm). Schleitheim $20^{25}-22^{h}$ < (0,5 mm). Haidenhaus fernes K, Kreuzlingen 21^{h} K gegen S (0,1 mm), Frauenfeld 21^{h} K-Zug im S (0,0 mm), Aadorf 22^{h} K im S u. SW, Zürich ab $20^{52}-21^{37}$ Donner Gewitter über Ort 21^{02}, Uster Gewitter über Ort 21^{25} (12,0 mm), Horgen $20^{1}/_{2}{}^{h}$ K im NW u. E (13,2 mm), Sihlwald $21^{1}/_{2}{}^{h}$ K (8,5 mm), Hinwil Donner $21^{15}-22^{20}$ (8,2 mm), Lorzetobel p-n K (6-5 mm), Unter-Aegeri n K (1,5 mm), Willerzell 22^{h} K ▲ (13,5 mm), Ebnat p-n < (5,5 mm), St. Gallen $21^{1}/_{2}{}^{h}$ K über Station, Teufen 23^{h} K im S (0,3 mm), Heiden von 22^{h} an K ●, Altstätten < $21^{1}/_{4}{}^{h}$ (0,0 mm), Weesen n K (3,7 mm), Seewis K $23^{3}/_{4}-24^{1}/_{4}{}^{h}$ (2,0 mm), Arosa n <, Vrin n K (4,5 mm). Weitere Gewittermeldungen und lokale K vom 12. (topographisch geordnet):
		b	9^{h}	—		—	—	—	Lausanne K an NW tonnerre continu.
		c	$10^{1}/_{2}{}^{h}$	—		—	—	—	Genève K an S (0,0 mm).
		d	$21^{1}/_{2}{}^{h}$	—		—	—	●	La Brévine K lointain tonnerre répété ●.
		e	$23^{25}-23^{34}$	—		—	—	—	Château d'Oex tonnerre et < au SW (0,0 mm).
		f	$11^{30}-14^{50}$	—		—	—	●²	Langenbruck K über Station $12^{1}/_{4}{}^{h}$ (27,8 mm).
		g	a-p	—		—	—	—	Sarnen 9^{h} K im NE, 16^{h} K im S, Gurtnellen p <.
		h	15–17	—		—	—	●² ▲	Lauterbrunnen von 15^{h} an K ▲ (35,9 mm), Grindelwald 17^{h} K (14,9 mm).
		i	$19^{30}-20^{h}$	—		—	—	●	Rickenbach K über Station um $19^{48}{}^{h}$.
		j	15–17	—		—	—	●	Obstalden 15^{h} K (6,6 mm), Auen-Linthal 17^{h} kleines K W–E. Glarus K.
		k	$21^{1}/_{2}{}^{h}$	—		—	—	●	Davos-Platz $21^{1}/_{2}{}^{h}$ K.

Datum		Bezeichnung der Gewitter	Zeit des hörbaren Donners	Richtung der ⚡ oder des Zuges		Zurückgelegt. Weg in km	Weg in km pro Stunde	Art der Niederschläge	Betroffene Gegend und weitere Bemerkungen
Juni	12	l	$14-18^h$	—		—	—	●°	Viège $14-18^h$ N-W ziehendes ⚡ (0,0 m/m), Reckingen 18^h kleines ⚡ (2,1 m/m).
		m	p-n	—		—	—	●°	Bellinzona n Donner (0,0 m/m), Lugano p-n ⚡ im W (1,0 m/m), Locarno $20^1/_2-21^h$ ⟨, Mosogno p ⚡ (2,8 m/m).
»	13	—	—	—		—	—	—	Haupt-Gewittertag des Jahres 1925. Flache Druckverteilung; schwache Gradienten über England (765 m/m) und am Nordfuss der Alpen (761 m/m). Hauptsächliche Ursachen der starken Gewitterbildungen: schon während der Nacht beginnende ungewöhnlich starke Luftkonvektion, undeutlicher Druckgradient, häufige Cu-Ni und Castellatus in der ganzen Schweiz. Rings um die Schweiz Gewitter bis zu einer Entfernung von 300 Kilometer.
		a	$0-4^1/_2{}^h$	NNE	SSW	30	6	●	Kleiner Gewitter-Zug vom Vorarlberg bis in die Gegend von Arosa: Sargans, Seewis, Schiers $0-1^h$ ⚡, Schuls $1^1/_2{}^h$, Scarl, Davos $4^1/_2{}^h$, Arosa $4^1/_4{}^h$, Reichenau a. — Andere Früh-Gewitter: Platte $1^1/_2{}^h$, Sion $1^3/_4{}^h$, Meiringen 3^h, Säntis a. Engelberg Donner $1-1^3/_4{}^h$.
		b	$6^1/_2-14^1/_2{}^h$	NNW	SSE	210	26	●▲	Haupt-Gewitter-Front des Tages, von der Linie Jura-Basel-Bodensee über die ganze Alpenkette bis Lago di Lugano ziehend, ⚡: Basel Donner $6^{50}-7^{05}$, Waldenburg 8^h, Therwil $6^1/_2-7^1/_2{}^h$ ●°, Reigoldswil 7^{50}, Pfeffingen 6^{50} ●°, Basel-Augst $7^1/_2{}^h$, Liestal Donner hörbar um 1^h fernes ⚡ im W ▲, Wintersingen Donner im W $7^{08}-7^{18}$, Bienne $7^1/_2-20^1/_2{}^h$, Solothurn a-p, Nieder-Gerlafingen a-p, Balsthal ▲² (90,0 m/m), Wilchingen $6-19^h$, Schaffhausen $6^1/_2{}^h$ Donner im W, Unter-Hallau $6^1/_2-7^1/_2{}^h$, ⚡ über Station 7^h △●², Kreuzlingen $7^1/_4{}^h$, Haidenhaus a, St. Gallen Donner $7^{20}-7^{40}$, Altstätten $7^{30}-7^{35}$, Urnäsch a ▲, Säntis a, Heiden $7^1/_2{}^h$; Bern Donner $8^{30}-10^{05}$ (12,1 m/m), Burgdorf Donner $7^{11}-8^{30}$, Herzogenbuchsee Donner 8^{15} bis n (13,2 m/m), Mervelier a, Bellclay 7^h mit Blitzschläge, Choindez a-p (14,1 m/m), Evilard a (45,7 m/m), Aarberg a-n (33,5 m/m), Opfikon Donner $8-8^1/_2{}^h$, Zürich Donner $8^{05}-8^{15}$, fernes ⚡ im NE. Hochfelden Do. 17^h ▲, Horgen Do. 8^h. Rheinau Donner 6^{50} (0,2 m/m), Uster $8-9^h$ ⚡; Morat a, Boudry a, Yverdon $9^1/_2{}^h$, Fribourg $9^3/_4{}^h$, Eggiwil a, Entlebuch 9^{20}, Lungern 10^h, Sarnen 10^h, Engelberg 10^{20}, Weggis a. Stans a; Brienz Donner $10-11^1/_2{}^h$. Lauterbrunnen Donner $10^3/_4{}^h$ (13,2 m/m), Grindelwald 11^h (27,5 m/m), Heiligenschwendi Donner $10^1/_2{}^h$, Thun $9^3/_4-10^1/_4{}^h$ (1,4 m/m), Guttannen $10^1/_2-10^3/_4{}^h$ (24,5 m/m, ⚡ ● 7,0 m/m); Château d'Oex $11^3/_4{}^h$ gros ⚡, Dailly 11^{35} gros ⚡ vent d'Est (7,0 m/m); Andermatt $11^3/_4{}^h$ ⚡; Sion $12^1/_2{}^h$, Linthal 12^h ⚡, Glarus ⟨ im W, Elm $13^1/_2{}^h$ ⚡; Splügen Donner $13^1/_2-13^3/_4{}^h$ ●: Braggio 13^h ▲, Brissago ⟨ $13^1/_2{}^h$ (0,0 m/m), Carena 16^h (2,0 m/m), Locarno $13^1/_2-18^h$ ⚡, Generoso p-n ⚡ (9,0 m/m), Monte Bré tonnerre $14^{10}-15^{15}$ (3,6 m/m).
		c	$14^{28}-19^1/_2{}^h$	SW und NNW	NE ESE	70	14 bis 18	●	Gewitterfront aus Frankreich: Genève 14^{20} ⚡ (0,2 m/m), Gingins 15^h ⚡ (28,1 m/m), tonnerre déjà entendu vers $10^3/_4{}^h$, Nyon a-p ⚡ (33,3 m/m), L'Auberson 17^h (7,6 m/m), Baulmes ⚡ de 15^{30} à 17^h (3,5 m/m), Corcelles a p n ⚡ (6,2 m/m), Rossenges $17-18^h$ ⚡ (6,9 m/m), Yverdon p ⟨ (2,5 m/m), Romont p 5,0 m/m), Marsens $17^1/_2-19^1/_2{}^h$ ⚡, Lausanne ⚡ au Champ-de-l'Air dès 18^{03} à 19^h ●, Montreux ⚡ 19^h sur la Station W-E (1,2 m/m), Château d'Oex 19^h ⚡ durée $^3/_4$ d'heure (7,4 m/m); Cernier 17^h gros ⚡ ▲ (30,1 m/m), Chaumont $15-17^h$ ⚡ (14,5 m/m), Mont Soleil orageux (1,2 m/m), Chaux-de-Fonds $16^1/_2-18^h$ ⚡ ▲ (15,2 m/m), La Brévine p ⚡ (3,0 m/m), La Ferrière p ⚡ (0,1 m/m), Ponts de Martel tonnerre 16^{10} à 18^{10} (2,6 m/m), Boudry a-p-n ⚡ (6,2 m/m), Les Brenets p-n ⚡ (9,7 m/m), Dombresson $14-17^h$ ⚡ ▲ (18,2 m/m), Fontainemelon $17^1/_4{}^h$ ⚡ ▲ (15,8 m/m), Morat p ⚡ (24,3 m/m), Fribourg $17^{20}-18^{40}$ ⚡, La Roche p ⚡ (10,4 m/m), Jaun $18^1/_2{}^h$ ⚡ (8,1 m/m), La Valsainte tonnerre $17^{30}-19^{20}$ ⚡ au zénith à 18^{20} (11,2 m/m); Mervelier 17^h ⚡ (10,2 m/m), Bienne p ⚡ ▲ (49,9 m/m), Courtelary p ⚡ (4,6 m/m), Delémont $15^{50}-18^{30}$ ⚡ (8,8 m/m), Evilard p-n ⚡ (45,7 m/m), Bern Donner $14^{05}-19^{20}$ (4,4 m/m); Basel ⚡ über Ort $17^3/_4{}^h$, Therwil ⚡ $17^{45}-20^{50}$, Langenbruck Donner $17^1/_2-19^1/_4{}^h$ ●, Diegten p-n ⚡, Bennwil 18^h ⚡ W-E. Basel-Augst $18^3/_4{}^h$ ⚡ ●, Riehen ⚡ über Ort 18^h (2,1 m/m), Wintersingen Donner $17^{55}-18^{52}$, Liestal $18^1/_2{}^h$ ⚡ (9,8 m/m), Böttstein Donner $18^{20}-19^{50}$ ●, Solothurn p ⚡ (33,4 m/m), Nieder-Gerlafingen p ⚡ (28,2 m/m), Balsthal p ⚡ ▲³ (90,0 m/m).
									Ausgedehnte Zone lokaler Gewitter (kommt in der Karte als geschlossene Isobronte zum Ausdruck).
		d	Anfang ca. $12-13^h$	In allen Richtgn.		km² 200	—	●	Gewitter-Zone im Appenzellerland: Appenzell p ⚡ (14,9 m/m), Teufen $12^1/_4{}^h$ ⚡ (9,3 m/m), Degersheim $12-17^h$ (9,6 m/m), Schwäbrig p (8,1 m/m), Heiden $18^1/_2{}^h$ (9,7 m/m), Bischofszell 12^h von W (6,1 m/m), St. Gallen Donner p (12.1 m/m), Altstätten $11^{40}-12^{10}$ Donner im NE und $13^{20}-14^1/_2{}^h$ Donner über Station.
		e	Anfang ca. $12-13^h$	In allen Richtgn.		km² 700	—	●▲	Gewitter-Zone im Baseiland: Basel Donner $12^{25}-13^h$ und $14^{53}-15^{10}$, Basel-Augst $13^1/_2{}^h$ ⚡ ●°, Bennwil 12^h ▲ Donner, Binningen p ⚡, Arisdorf p ⚡ ●, Wintersingen Donner $12^{40}-14^{20}$, ⚡ über Ort 13^{08} (3,8 m/m), Eptingen drei Gewitter von grosser Heftigkeit mit ▲, Reigoldswil 13^h ⚡ ●, Waldenburg 12^h, Kilchberg p ⚡ mit ▲, Langenbruck Donner $11^1/_2-14^h$ ●.

Datum		Bezeichnung der Gewitter	Zeit des hörbaren Donners	Richtung der ↖ oder des Zuges	Zurückgelegt. Weg in km	Weg in km pro Stunde	Art der Niederschläge	Betroffene Gegend und weitere Bemerkungen
Juni	13	f	Anfang ca. $13^1/_2$–14^h	In allen Richtgn.	km² 2500	—	● ▲	Breite Gewitter-Zone über Kantone Zug, Aargau, Zürich u. Thurgau: Zürich 13–$14^1/_2{}^h$ ↖ W-E im N vorüber, Hinwil Donner 13^{10}–14^{15} (↖ ● 1,8 mm), Uster Donner $13^1/_2$–$14^3/_4{}^h$ ↖ W-NE, Hochfelden 14^h ↖ ▲ (37,0 mm), Rheinau schon um $10^3/_4{}^h$ Donner hörbar, Donner 14^h, Schöfflisdorf p ↖ (3,2 mm), Wil p ↖ ▲ (53,4 mm), Frauenfeld 13^h heftige Entladungen (11,8 mm), Kreuzlingen $13^3/_4{}^h$ ↖ W-E, Stein a. Rh. 11–18^h Donner (Landregen), Aadorf 14^h ↖ (6,7 mm), Nollen 14^h ↖ (11,0 mm), Niederneunforn p ↖ (5,1 mm), Kalchrain p ↖ ▲ (14,8 mm); Sihlwald $14^1/_4{}^h$ Donner, Mettmenstetten 14^h Donner ▲°, Horgen 13^h ↖ ●, Lorzetobel p ↖ (4,6 mm), Walchwil, Rigi p. Einsiedeln 15^h u. 20^h ↖ (4,0 mm), Rickenbach Donner $14^1/_4$–$15^1/_2{}^h$ (6,2 mm), Isenthal $14^1/_2{}^h$ ↖ (18,5 mm).
		g	Anfang ca. 14^h	In allen Richtgn.	km² 1000	—	●	Gewitter-Zone in der Gegend vom Berner Mittelland: Bern Donner 14–19^{20}, Burgdorf Donner $14^1/_2{}^h$, Brienz ↖ $15^3/_4{}^h$, Eggiwil p, St. Urban p.
		h	Anfang ca. $18^1/_2{}^h$	In allen Richtgn.	km² 4500	—	●	Sehr breite Gewitter-Front über das Berner Mittelland und die Freiburger-, Berner- und Walliser-Hochalpen: Bern Donner bis 19^{20}, St. Urban Donner bis $19^1/_2{}^h$, Aarau Donner bis 18^{55}, Entlebuch p n, Eggiwil p n, Burgdorf Donner bis $18^1/_2{}^h$ (13,4 mm), Interlaken $17^1/_2$–19^h ↖ (21,0 mm), Beatenberg 17–19^h ↖ (18,5 mm), Frutigen p ↖ (11,0 mm), Gsteig $18^1/_2{}^h$ ↖ (7,1 mm), Kienthal 19^h ↖ (7,5 mm), Brienz $19^1/_2{}^h$ ↖ (31,2 mm); Jaun $18^1/_2{}^h$ ↖, La Valsainte 18^{20} ↖, Château d'Oex $18^1/_2$–19^h ↖; Louèche 19^h ↖ bis 14. Juli a (19,9 mm), Viège Donner schon um 15^h, $19^1/_2{}^h$ ↖ (6.8 mm), Sion ↖ $18^1/_2$–$20^1/_2{}^h$ (4,7 mm).
		i	Anfang ca. 19^h	In allen Richtgn.	km² 1000	—	●	Gewitter-Zone im Gebiet des Limmat- und Rheintales, sowie im Kanton Schaffhausen: Zürich ↖ über Ort 19^{16} ●, Opfikon Donner $18^3/_4$–$19^1/_2{}^h$, ↖ über Ort 19^h (4,0 mm). Horgen 19^h ↖ im W (3,8 mm), Mettmenstetten $19^1/_2{}^h$ ↖ ▲° (5,2 mm), Muri p, Sihlwald Donner bis $19^1/_4{}^h$ (3,7 mm), Niederhasli 19^h ↖ vom NE (4,4 mm), Rheinau ↖ bis $19^1/_2{}^h$ (4,0 mm), Bözberg p ↖ (3,5 mm), Kaiserstuhl p ↖ (3,5 mm), Barmelweid p-n ↖ (20,1 mm), Laufenburg n ↖ (5,0 mm); Wilchingen Donner den ganzen Tag bis 19^h, Unter-Hallau Donner $18^1/_2$–$19^1/_2{}^h$, ↖ über Ort 19^h NW-E ●² △, Schaffhausen schon um 15^{34} heftiges Gewitter mit ●² u. △, $19^1/_2{}^h$ über Station ●² (8,1 mm), Schleitheim 18^{35} ↖ (12,9 mm).
		j	p-n	—	—	—	● ▲	Weitere lokale Gewitter: Zentralschweiz: Weggis 14^h u. n (7,3 mm), Sarnen 14^h u. 17^h (5,7 mm), Lungern vormittag ↖ aus NW ▲ (26,9 mm), Luzern 23^{50} ▲, Münster $13^1/_2{}^h$ ↖ (2,5 mm), Stans p n (20,0 mm), Buchsteg-Eigenthal 16 u. 17^h (6,9 mm), Rigi p ↖ (7,3 mm). Valais: Marécottes p kleines ↖ (7,3 mm), Hérémence p ↖ (8,0 mm). Glarus: Elm $20^1/_2$–$21^1/_4{}^h$ heftiges Gewitter (4,4 mm). Graubünden: Schiers $11^1/_2{}^h$ kleines Gewitter (8,4 mm), Seewis 11–$12^1/_4{}^h$ Donner, Gewitter über Ort 11^h ●, Scarl p ↖ ●.
»	14	—	—	—	—	—	●	Lokale Gewitter: Bern Donner $24^1/_2$–$1^1/_2{}^h$ (4,1 mm), La Valsainte Donner 5^{10} à 5^{40} (2,2 mm); Schiers 6–7^h ↖ ●; Seewis $8^3/_4$–$9^1/_2{}^h$ ↖ ●; Altstätten 6–7^h Donner u. 10^{35}–10^{40} (2,0 mm); Sarnen $6^1/_2{}^h$ Donner im SW; Steckborn $13^1/_2$–$14^1/_2{}^h$ ↖ u. 15–$16^1/_2{}^h$ Donner (4,3 mm); Arisdorf p ↖ ●; Platta $18^1/_4{}^h$ Donner ●; Generoso p ↖.
»	16	—	—	—	—	—	●	Lokale Gewitter: Arosa Donner 10^{40} (6,3 mm), Davos-Platz ↖ 11^h, Platta Donner 20^{25}, Steckborn $20^1/_2{}^h$ schwaches Gewitter (0,0 mm).
»	17	—	—	—	—	—	●	Lokale Gewitter: Arosa 21^h ↖ (1,5 mm), Reichenau a 2mal Donner (2,1 mm).
»	20	—	—	—	—	—	●	Lokales Gewitter: Grono 18^{40} (2,5 mm).
»	21	—	n–24^h	—	—	—	—	Lokale Gewitter-Zone im Appenzellerland und über Thurgau: Aadorf $23^1/_2$ ↖ (1,5 mm), Arbon n ↖ (6,1 mm), Bischofszell 24^h ↖ (3,9 mm), St. Gallen Donner 23^h, ↖ in Teufen 23^h (9,7 mm), Urnäsch (10,4 mm), Heiden 23^h (10,2 mm). Andere lokale Gewitter: Bruchsteg-Eigenthal n (1,9 mm), Arosa n, Grono 21^h (2,8 mm).
»	22	—	—	—	—	—	—	Kleine kreisförmige Depression über Deutschland (755 mm). Passage einer schwachen Böenlinie über die Schweiz. (Lage um $16^1/_2{}^h$: Genève, Thun, Luzern, Zürich.) Temperaturdifferenz beiderseits der Front 2–4°.
»	22	a	16^{10}–$16^1/_2{}^h$	NW SE	—	—	● △	Genève 16^{22} ↖ (11,7 mm), Nyon ↖ 9,7 mm), Lausanne 16^{20} tonnerre au SW (0,8 mm), Entlebuch 16^{10} ↖ △ (12,3 mm), Sarnen 16^h Donner im W u. SW, Unter-Hallau △, Vrin n ↖ (2,3 mm), Le Prese n ↖ (4,5 mm).
		b	—	—	—	—	—	Lokale Gewitter: St. Gallen n, Teufen Blitzschläge, Altstätten 0^{30}–1^h (10,7 mm), Säntis a.
		c	—	—	—	—	—	Lokale Gewitter im Tessin: Casena 15^h (4,1 mm); Lugano p-n ↖ im SW (0,0 mm), Bellinzona n ↖ (0,5 mm), Generoso a ↖ ⚡.

Datum		Bezeichnung der Gewitter	Zeit des hörbaren Donners	Richtung der ⚡ oder des Zuges		Zurückgelegt. Weg in km	Weg in km pro Stunde	Art der Niederschläge	Betroffene Gegend und weitere Bemerkungen
Juni	23	—	—	—		—	—	●▲	Gleiche Druckverteilung wie am 22. Gewitter beiderseits der Alpen, besonders in Alsace, Loraine und Nord-Italien. Gewitter in: Waldenburg $11^1/_2{}^h$ ▲●, Arbon p (0,6 m/m), Sarnen $20^1/_4{}^h$ (7,0 m/m), Glarus 22^h (7,4 m/m), Elm 21–$21^1/_2{}^h$ und 22–$22^1/_2{}^h$ (13,4 m/m); Mosogno p (2,3 m/m), Brusio n (5,7 m/m).
»	24	—	—	—		—	—	—	Hochdruck über England-Island. Tiefdruckrinne vom Bothnischen Meer bis Nord-Frankreich. In der Schweiz NW-Strömung. Passage mehrerer Böenlinien (Richtung WNW–ESE). Gewittererscheinungen in:
»	24	a	4^{20}–4^{55}	WSW	ESE	—	—	●▲	Zürich Donner 4^{21}–4^{50}, ⚡ über Ort 4^{25} ▲° (2 Minuten lang), in Wiedikon Hagelkörner von 0,8–1 c/m Durchmesser, Uster Donner 4^{20}–4^{55}, über Ort 4^{50} (2,5 m/m); Engelberg $4^1/_2{}^h$ Donner ●.
		b	ca. $9^1/_2{}^h$	WNW	ESE	—	—	●▲°△	Gewitter-Zug (nicht gut bestimmbar): Unter-Hallau $9^1/_4{}^h$, ⚡ in N–NE ●, Schleitheim 9^{10}, ⚡ zog W–S (7,4 m/m), Aadorf $9^1/_2{}^h$ (9,5 m/m), Kreuzlingen $10^1/_4$ u. $12^1/_2{}^h$ ⚡ W–E ▲°, Mettmenstetten $10^3/_4{}^h$ ⚡ ▲ (27,2 m/m), Horgen $10^3/_4{}^h$ ⚡ in NW (13,6 m/m), Luzern $10^1/_4{}^h$ Donner △●, Weggis $11^1/_4{}^h$ Donner ●.
		c	—	—		—	—	△	Fribourg 18–18^{40} △. Heiligenschwendi 18^h △.
		d	$13^1/_4$–14^h	—		—	—	●	Bellinzona lokales Gewitter.
		e	19–20^h	—		—	—	●▲	Gewitter-Zug: Bellinzona 19–$19^1/_2{}^h$ (6,3 m/m), Grono $19^1/_4$–20^h (2,5 m/m), Locarno 19–20^h ⚡ im S ▲ (0,3 m/m), Generoso p n ⚡ (28,9 m/m).
»	25	a	$15^1/_2$–16^h	—		—	—	●▲°	Gewitter in: Frauenfeld $15^1/_2{}^h$ W–E ▲° (0,1 m/m), Aadorf 16^h (5,5 m/m).
		b	14^{40}–$16^1/_2{}^h$	—		—	—	●▲	Lokale Gewitter in: Lugano 15^h (23,6 m/m), Monte Bré 14^{40}–$16^1/_2{}^h$ (13,4 m/m), Generoso ●.
»	26	—	—	—		—	—	—	Ausgedehnte Antizyklone über dem Ozean und dem westlichen Teil Grossbritanniens. Kleine Depressionen über Dänemark und Italien. In der Schweiz vorüberziehende Böenlinien (schlecht bestimmbar).
»	26	a	—	—		—	—	▲	Lausanne 6^{05} et 8^{55} à 9^h ▲, Aarau $9^1/_2{}^h$ ▲.
		b	$11^1/_2$–13^h	—		—	—	●▲	Gewitter in: Zurzach Donner $11^1/_2$–13^h, ⚡ über Ort 12^h zog W–E, Opfikon Donner 11^{58}–12^{40} (4,9 m/m), Böttstein über Mittag 3 Donnerschläge, Baden p ⚡ (6,5 m/m), Zürich $12^1/_4{}^h$ Donner im N ●, Frauenfeld p ▲.
		c	$16^1/_2$–16^{50}	—		—	—	●°	Lokale Gewitter in Basel-Augst 16^{50} ●°, Rheinfelden $16^1/_2{}^h$ (0,2 m/m).
		d	$15^3/_4$–$16^1/_2{}^h$	—		—	—	—	Lokale Gewitter in Thun ●; Heiligenschwendi 17^{05} △ (19,8 m/m).
		e	—	—		—	—	—	Generoso p ⚡ ▲².
»	27	—	—	—		—	—	—	Gleiche Druckverteilung wie am 26.
		a	—	—		—	—	●	Donner hörbar in St. Gallen 15^{09}–15^{14}, Barmelweid p.
		b	—	—		—	—	▲	Hagelschläge in: Aarau a, Davos-Platz.
		c	13^{50}–16^h	—		—	—	●	Grono (8,9 m/m).
»	28	—	—	—		—	—	—	Gleiche Druckverteilung wie am 26.
		a	ca. 14^h	—		—	—	●	Lokales Gewitter in Langenbruck und Bennwil.
		b	16–$19^1/_4{}^h$	NE	SW	110 ?	37 ?	●²▲	Gewitter-Zug vom Zürcherland bis in die Gegend vom Berner Mittelland ziehend (nur wahrscheinlich!): Aadorf 16^h (5,5 m/m), Uster im Zenith 16^{20} (1,3 m/m), Opfikon 16^{20} ▲¹, ⚡ kam aus E und teilte sich nach SW u. W, Zürich Donner 16^{17}–17^{25}, ⚡ über Ort. 16^{47} ▲¹△¹●, Muri ⚡ 17^h (15,0 m/m), Thun ⚡ 19–$19^1/_2{}^h$ (17,0 m/m).
		c	$20^1/_2{}^h$	—		—	—	▲	Lokales Gewitter: Kreuzlingen NE–SW ▲ (3,3 m/m).
»	30	—	n	—		—	—	—	Brusio n ⚡ ▲ (31,0 m/m).
Juli	1	—	—	—		—	—	—	Kleine flache Depression über Süd-Frankreich und Italien.
		—	—	—		—	—	●	Lokale Gewitter: Splügen $18^3/_4$–$20^1/_4{}^h$ ●, Generoso p, n (5,0 m/m), Bellinzona $20^1/_2{}^h$ (3,2 m/m).
»	2	—	—	—		—	—	—	Depressionszentrum über Brest. p ⚡ in ganz Mittelfrankreich (Lyon, Clermont-Ferrand, Dijon, Paris, Brest). Von dieser Gewittertätigkeit wurde nur die Westschweiz erreicht.
		a	12–$12^1/_2{}^h$	—		—	—	●°	Kleines Gewitter im Jura: La Ferrière Donner $12^1/_2{}^h$ (0,1 m/m), La Brévine 12^h ⚡ lointain.
		b	$16^1/_2{}^h$	—		—	—	●°	Bellelay ⚡ gegen SW (0,2 m/m).
		c	14–16^{50}	—		—	—	●	In Freiburgeralpen: La Valsainte Donner 15^{35}–16^{50} (1,0 m/m), Freiburg Donner 14^{04}–15^h, Richtung von Gruyère längs des Gebirges gegen Bern (0,1 m/m).
		d	p–17^h	—		—	—	●	Gewitter: Nyon p (0,0 m/m), Rossenges p (9,9 m/m), Vallorbe p (21,8 m/m), L'Auberson 17^h (3,6 m/m).
		e	11–p	—		—	—	●	Gewitter: Bellinzona (0,0 m/m), Airolo (1,0 m/m), Generoso a–p (5,2 m/m), Careno (18,0 m/m).
»	3	—	—	—		—	—	—	Flache Druckverteilung. Kleine geschlossene Depression über Alsace-Lorraine. 14^h kalte Front über Frankreich unweit der Juraketten.

Datum		Bezeichnung der Gewitter	Zeit des hörbaren Donners	Richtung der ⚡ oder des Zuges		Zurückgelegt. Weg in km	Weg in km pro Stunde	Art der Niederschläge	Betroffene Gegend und weitere Bemerkungen
Juli	3	a	15–19¾h	SW	NE	60	12	●▲	Kleine Gewitter-Front vom Waadtland bis Bern in wahrscheinlichem Zusammenhang mit der oben genannten kalten Front: Marsens 15-18h (15,0 mm), Vallorbe p ⚡ (14,3 mm), Yverdon 15–19h ⚡ (2,7 mm), La Valsainte Donner 15⁴⁰–16⁵⁰ ⚡ SW-NE, Fribourg tonnerre 16–16½h, 17h ▲ (3,1 mm), Neuchâtel 15½h ⚡ lointain (2,9 mm), La Chaux-de-Fonds ⚡ 17½–17¾h (1,2 mm), Cernier 19h ⚡ (5,7 mm), Chaumont p-n ⚡ (4,0 mm), La Ferrière tonnerre 16–19¹⁰ ⚡ S et W vers N et E (5,0 mm), Morat 17h ⚡ (3,5 mm), Aarberg p-n ⚡ (11,0 mm), Bern Donner 18⁵⁵–19⁰⁵ u. 19²⁰–19⁴³ (6,9 mm), Courtelary p ⚡ (16,0 mm), Bellelay 17h? gros ⚡ SW (11,3 mm).
		b	—	—		—	—	●	Andere Gewittererscheinungen: Gingins 7½h à 7¾h ⚡ ●; Nyon p ⚡ (8,8 mm); Säntis 21h ⚡; Laufenburg n ⚡ (3,2 mm).
»	4	—	—	—		—	—	—	Tiefdruckzentrum über Nordfrankreich. Um 14h zieht sich eine deutlich ausgeprägte Böenlinie von Belgien über Mittelfrankreich bis Golf du Lion. Gewitter in Perpignan. Auf der westlichen Seite starke NNW-Winde, auf der östlichen S oder SW.
»	4	a	15–22h	SW	NE	190	27	●▲	Gewitter-Front: La Brévine 15h ⚡ ●, Basel Donner 19⁰⁵–19⁴⁸ (11,9 mm), ⚡ W-E, Liestal ⚡ 19½h aus W (8,6 mm), Wintersingen 19h (8,7 mm). Waldenburg 19½h ●, Therwil ⚡ 18½–19¼h ●, Reigoldswil 18h, Pfeffingen 18⁴⁰ ● ▲, Langenbruck, Diegten p, Binningen p, Bennwil p Donner im E, Augst ⚡ 19½h ●², Richen Donner 18½–20h (8,4 mm), Wintersingen Donner 19⁰²–20h, Therwil ⚡ im Zenith 19h, Rheinfelden ⚡ 19³⁵ (16,0 mm), Bözberg n ⚡ (17,8 mm), Möhlin Donner 19½–20½h (13,8 mm), Aarau ⚡ im Zenith 19½h (24,2 mm), Muri ●, Sarnen 18½h Donner im W, Luzern 20h ⚡ (3,0 mm), Andermatt Donner 18½h, Zürich ⚡ aus SSW nach NNE, über Ort 20¼h, Hochfelden 18h (29,8 mm), Schöfflisdorf ⚡ 19⁵⁰ (21,6 mm), Sihlwald 19½h (1,0 mm), Horgen 19½–20¼h (1,9 mm), Opfikon ⚡ 19³⁰–21¹⁰ (11,7 mm), Nieder-Uster Donner 19⁵⁵ (0,0 mm), Unter-Hallau ⚡ 20¼h W-E (28,0 mm), Schaffhausen ⚡ 20½–21h W-E (23,6 mm), Schleitheim 20⁵⁵, Lohn 21h W-E (23,3 mm), Haidenhaus (10,8 mm), Stein a. Rh. Donner 20–21½h, Aadorf Donner 21h (5,4 mm), Steckborn 21¼h (11,3 mm), Kreuzlingen 22h ⚡ (6,5 mm); im Tessin: Mezzana ⚡, Monte Bré 19½–20½h (45,4 mm), Lugano Donner 19³⁴–20³⁴ ●, Monte Generoso ⚡ (10,0 mm), Braggio 21½h ⚡ ▲.
		b	—	—		—	—	—	Lokale Gewittererscheinungen: Beatenberg 20h ⚡ (5,5 mm); Bern Donner 22⁰⁵–22¹⁰, ● von 21–7½h (7,2 mm); Reichenau 7½h ⚡ ●; Platta 18¼h ⚡ ●.
»	5	—	—	—		—	—	—	Monte Generoso ▲.
»	6	a	13⁴⁵–15¹⁰	NW	SE	35	27	●	Kleine Gewitter-Front über die Kantone Aargau und Zürich ziehend: Aarau ⚡ 13¾h (7,9 mm) N-S, Kölliken ⚡ 14–14½h, Unter-Kulm 14h (7,4 mm), Muri 14⁴⁰ (5,5 mm), Opfikon ⚡ über Ort 14⁴² NW-SE (4,3 mm), Zürich ⚡ über Ort 14⁴⁴ N-S, Nieder-Uster ⚡ über Ort 15⁰³ (5,2 mm), Münster 14⁴⁰ (2,8 mm).
»	7	—	—	—		—	—	●	Lokale Gewittererscheinungen in: Lugano Donner 1½h (0,0 mm); Braggio Donner 14h; Ebnat p ⚡ (7,8 mm).
»	9	—	—	—		—	—	—	Lokale Gewitter in: Lugano a (38,0 mm); Locarno von 1–4½h heftiges Gewitter (● > 50 mm); Elm 7–8h gewitterhaft; Einsiedeln 10h ⚡ ●² (90,0 mm).
»	10	—	—	—		—	—	—	Säntis △.
»	14	—	—	—		—	—	—	Säntis △.
		—	—	—		—	—	—	Flache Druckverteilung (762½ mm). In der Schweiz leichte Bise. Höhen-Stationen schwache östliche Winde.
»	15	a	10–17h	E	W	70	10	●▲⁰	Aus dem Berner Oberland sich ausbreitende, östlich ziehende Gewitter-Zone: Interlaken ⚡ um 10½h, Beatenberg 12h (3,0 mm), Adelboden 13h (9,4 mm), Sion Donner 13½–14h, Bern Donner 13⁴⁵–13⁵⁰ (0,1 mm), Aarberg p ⚡ (0,2 mm), Bellelay 13½h ⚡ (0,0 mm), Delémont ⚡ au zénith 15¹⁷ ▲⁰, Foudre tombe et brûle un transformateur, Mont Soleil p ⚡ (4,0 mm), Cernier 16h (2,7 mm), Fribourg tonnerre 14²², 15⁴⁰, 16¹⁰ (6,7 mm), La Valsainte tonnerre 16¼–16½h (5,5 mm), ⚡ venant du NE allent à l'W.
		b	17½h	NE	SW	—	—	●	Kleine Gewitter-Front über Genf: Genève ⚡ 17½h (0,3 mm).
		c	14–17½h	SW und NW	NE SE	30	10	●▲¹	Mangelhaft ausgebildete Gewitter-Front in der Gegend der Berner Jura, der Kantone Basel und Aargau: Burgdorf 15h ⚡ (0,1 mm), Weissenstein p ⚡, Herzogenbuchsee 14–15½h ⚡ (2,4 mm), Aarau ⚡ über Ort 16¹⁰, Weggis Donner 16¹⁰ (1,1 mm), Muri ⚡ 16h (5,0 mm), St. Urban von SE nach NW ziehendes ⚡ 15h (2,9 mm), Hitzkirch 15h ▲, Kölliken 14–15h ⚡ von SW ▲¹, Waldenburg 17h ●, Reigoldswil p, Pfeffingen Donner 15¼h, Therwil ⚡ in NE 16¼h ●, Langenbruck p Donner, Bennwil 17h ⚡ E-W, Augst ⚡ 16⁰⁵, Arisdorf p ⚡ ●, Waldenburg, Möhlin 17⁴⁰–18⁵⁰ ⚡ (5,1 mm), Rheinfelden 18h ⚡, Liestal Donner 17½h (0,4 mm), Wintersingen Donner 17³²–17⁴⁵ (1,0 mm).

Datum		Bezeichnung der Gewitter	Zeit des hörbaren Donners	Richtung der K oder des Zuges	Zurückgelegt. Weg in km	Weg in km pro Stunde	Art der Niederschläge	Betroffene Gegend und weitere Bemerkungen
Juli	7	d	16–19½h	N und E — S W	40	11	● ▲²	Aus Deutschland über den Bodensee und den Kanton Schaffhausen in die Schweiz einbrechende Gewitterfront: Kreuzlingen K 16h (2,2 m/m), Teufen 16³⁵ Donner in W (1,9 m/m), Bischofszell K 16–17½h (1,9 m/m), Stein a. Rh. Donner 18h, Aadorf K 18–18½h von E nach W (3,0 m/m), Rheinau Donner 18²⁷–18⁵⁵ und 19¹⁰–19⁵⁰ ▲² Blitzschlag in elektrische Leitung, Schleitheim K 17⁴⁰ (8,8 m/m), Wilchingen Donner 19–21h (0,9 m/m), Schaffhausen K 18½–19½h (5,4 m/m), Unter-Hallau Donner 17¼–17¾h NE–SW, Hochfelden 19h K (3,7 m/m), Schöfflisdorf K 19½h (3,9 m/m), Böttstein 19h Donner im NW (1,3 m/m), Möhlin st. K 17⁴⁰–18²⁰ (5,1 m/m), Rheinfelden 18h K (0,0 m/m).
»	16	—	—	—	—	—	—	Sehr leichte Biselage:
		a	15–18h	—	—	—	—	Donner in Marsens (0,0 m/m).
		b	17h	—	—	—	—	Donner in La Brévine.
		c	p	—	—	—	●	Kleines Gewitter in Gsteig (4,2 m/m).
		d	p–n	—	—	—	●	Kleines Gewitter über Weissenstein (5,0 m/m).
		e	17⁴⁵–18³⁰	S W	—	—	●²	Kleine Gewitterfront im Zürcheroberland: Fehraltorf 18½h K (2,3 m/m), Bachtel K 18½h (36,0 m/m), Hinwil K 17⁴⁵–18²⁵ (39,9 m/m).
		f	18²⁵–19h	—	—	—	●⁰	Lokale Gewitter in Ebnat (1,8 m/m), Teufen 18²⁵ (0,0 m/m).
		g	19h	—	—	—	●	Lokale Gewitter in Bellinzona (1,9 m/m).
»	17	—	—	—	—	—	—	Ueber dem östlichen Teil Frankreichs, Alsace et Lorraine starke Gewitter im Zusammenhang mit langen Böenlinien. Hauptdepressionszentrum in Island; schwache Hochdruckzunge bedeckt Spanien und Süd-Frankreich und beeinflusst die Wetterlage der Schweiz.
		a	11–22h	W E	230	21	● ▲	Breite Gewitterfront aus der West-Schweiz, den Alpen entlang nach dem Kanton Glarus ziehend: Montcherand K 11¹⁵–13⁰⁵, Baulmes K 11⁴⁰–12³⁰ (5,4 m/m), L'Auberson 12h K K (5,3 m/m), Ponts de Martel im Zenith 12⁰⁵ (14,0 m/m), Chaux-de-Fonds K 15h (3,2 m/m), Mont Soleil p (5,0 m/m), Marsens 13h ●, Fribourg tonnerre 14⁰⁵–14³⁰ (0,9 m/m), Rossenges 12h K ▲ (9,5 m/m), La Valsainte tonnerre 13²⁰–14⁴⁰ (0,0 m/m), Château d'Oex tonnerre 15½h (0,0 m/m), Bienne (0,7 m/m), Bern Donner 15½—18h, Langnau K 16–17½h (5,0 m/m), Burgdorf 15¼h K von S (1,8 m/m), Weissenstein p K, Sarnen 17—19h K ●, Weggis 18¹⁰ K, Luzern 18h K (29,0 m/m), Zug 18h K (7,0 m/m), Fehraltorf 20h K (0,8 m/m), Opfikon 17⁴⁰–18¹² K ⌒ (0,0 m/m), Einsiedeln 19h K (9,0 m/m), Ebnat p–n, Rickenbach Donner 17⁶⁰–19⁵⁰ (18,5 m/m), Sattel p K (22,5 m/m), Willerzell 19h K (8,1 m/m), Isenthal 18½h K (5,7 m/m), Auen-Linthal 19¼h K W–E (2,8 m/m), Glarus 20h K (8,3 m/m), Elm 20¾–22h K (7,4 m/m).
		b	11½–14h	SE W — NW E	25	12	●⁰ ▲	Kleine Gewitterfront im Rheintal und Baselland: Schaffhausen Donner 11²⁰–13h (0,0 m/m), Böttstein Donner 12¾–13h (0,0 m/m), Aarau Donner 11⁴⁵–12⁵⁰, Liestal 13–14h K in NW ●⁰, Langenbruck p Donner, Arisdorf p, Waldenburg p, Therwil Donner 12½–14h, K im SW ●, Reigoldswil Donner 12h, Pfeffingen Donner 12⁰⁵ K 13¼h ●, Diegten p, Binningen p ▲⁰, Basel-Augst 13h K ●.
		c	13½–17¾h	W E	25	6	● ▲	Kleine Gewitterfront in der Gegend von Lago Maggiore: Monte Bré 13½–14½h (5,4 m/m), Braggio Donner 14⁴⁰ ▲ (22,5 m/m), Grono 16²⁵–17⁴¹ K ⌒ (2,6 m/m).
		d	—	—	—	—	—	Lokale Gewitter: Genève K 15²⁰ (1,0 m/m), La Valsainte K 17–18²⁰ (27,1 m/m). Im Graubünden: Arosa Donner 14²⁵–14³⁵, Reichenau p Donner (0,0 m/m), Filisur p K (2,4 m/m). Ferne Gewittermeldungen: St. Gallen Donner 17⁴⁸–19⁴⁵; Altstätten Donner < 12½h (0,0 m/m); Säntis 18½h K △ ● (20,0 m/m); Möhlin p K (0,0 m/m).
»	18	—	—	—	—	—	● ▲	Lokale Gewitter: Basel-Augst 18¼h K ●²; Pfeffingen 18h Donner; Therwil 18–18½h K im S ●; Basel ▲; Arosa 19½h K ●; Schuls p K.
»	19	—	—	—	—	—	—	Beginn einer schwachen Föhnlage. Kleine, aber tiefe Depression über England:
		a	11⁵⁰–14h	NE SW	30	15	●	Kleine Gewitterfront im Jura de Neuchâtel: La Ferrière tonnerre 11⁵⁰–14³⁵, K über Ort 12h (8,5 m/m), La Chaux-de-Fonds K 12–12½h (15,0 m/m), L'Auberson 14h K (20,1 m/m).
		b	15–20h	ESE WNW	50	10	●	Gewitterfront aus der Chaine des Alpes vaudoises, über Lac Léman nach Genève ziehend: Château d'Oex 15½h K ●² (5,1 m/m), Lausanne K ab 16⁵⁷ aus S, SE und SW (0,0 m/m), Nyon n K (17,8 m/m), Gingins 20h K (6,0 m/m), Genève 19h K (6,0 m/m).
		c	14½–22h	W N	160	15	●²	Haupt-Gewitterfront des Tages, von den Freiburger Alpen sich nach N und W ausbreitend: La Valsainte tonnerre 14³⁵–15⁰⁵ (K ● 1,8 m/m), Boltigen p K (18,2 m/m), Lauterbrunnen Donner 17¾h und 18½–19h (7,7 m/m), Interlaken K 17–19h (42,5 m/m), Beatenberg < 17¼–18h (44,0 m/m), Langnau 16½–18h K (9,2 m/m), Burgdorf K 17½–20h (2,6 m/m), Bellelay von 20h ab K gegen SW und N (0,0 m/m), Weissenstein p n K (3,8 m/m), Liestal 21–21¾h K im E (1,1 m/m), Bennwil Donner 20h, Eptingen p K, Reigoldswil 22⁵⁰ K ●, Laufenburg n K (6,0 m/m), Aarau K über Ort 19⁵⁰ (4,3 m/m), Sarnen 18–19½h K ●, Pilatus p–n K ●, Muri 20½h (3,1 m/m), Luzern 19½h (12,0 m/m), Weggis 19½h (4,6 m/m), Walchwil 19h (6,4 m/m), Zug K 19³⁵ (5,2 m/m), Unter-Aegeri p K (4,3 m/m),

Datum		Bezeichnung der Gewitter	Zeit des hörbaren Donners	Richtung der K oder des Zuges	Zurückgelegt. Weg in km	Weg in km pro Stunde	Art der Niederschläge	Betroffene Gegend und weitere Bemerkungen
								Münster 20^h K (21,5 mm), Ober-Iberg 19^h K (2,5 mm), Einsiedeln $19^1/_4{}^h$ (3,2 mm), Horgen Donner 19^{45}–20^{10} (0,7 mm), Zürich fernes K im W nach $20^1/_2{}^h$, Nieder-Uster K $20^3/_4{}^h$ (5,0 mm), Weesen p-n K (22,0 mm), Mollis Donner 20^{25}–20^{42}, im Zenith 20^{25}, ●° K kam aus W und zog nach NE, Glarus K 20–$22^1/_2{}^h$ (2,5 mm).
Juli	19	d	18–$19^1/_2{}^h$	—	—	—	●²	Gewitterfront über den Gotthard und Tessin: Sarnen K 18–$19^1/_2{}^h$, Andermatt K $19^1/_2{}^h$ (6,0 mm), Bellinzona 19^h K, Carena K ●².
		e	18^{25}	—	—	—	●	Gewitterfront in Graubünden: Sta. Maria $18^1/_2{}^h$ K (9,6 mm), Arosa K 18^{25} (10,2 mm).
»	20	—	—	—	—	—	—	Schwache Föhnlage. Depressionszentrum südlich von England. Kleiner Luftwirbel über Frankreich. Luftdruck: Lugano 14^h 762,2 mm, Zürich 760,0 mm.
		a	14–18^h	W und S	E und W	ca. 70	?	●	Mangelhaft ausgebildete Gewitterfront, von der Zentralschweiz nach N und NE ziehend. Gewitter-Meldungen: Sarnen 14^h einige Donner im W und NW, Luzern $15^3/_4{}^h$ K (4,0 mm), Muri 15^h K (0,2 mm), Zug 16^h leichtes K (0,8 mm), Ober-Iberg 15^h K, Horgen 16–17^{10} K von W nach SE (0,0 mm), Grüningen 16^h K (0,0 mm), Bachtel 16^h K (1,1 mm), Hinwil Donner 16^{50}–$17^{20}{}^h$, Zürich K 15^{51}–$17^1/_4{}^h$ von SSW nach ENE ●, Unter-Hallau Donner 16–$17^1/_2{}^h$ (0,0 mm), Schaffhausen Donner im W (0,0 mm), Lohn $16^1/_2{}^h$ „Hagelwetter", Schleitheim K 15–17^h NW nach WE, Stein a. Rh. K im Zenith 17^{10}, St. Gallen Donner 16^{02}–17^{45} (0,0 mm), Altstätten Fern-Gewitter $17^3/_4$–18^h (0,0 mm), Wildhaus 17^h K (5,9 mm), Säntis $16^1/_4{}^h$ △, Obstalden 16^h K (5,7 mm), Glarus 18^h K (2,4 mm).
		b	$13^1/_2$–$15^1/_2{}^h$	NW	SE	20	ca. 15	●△	Kleiner Gewitter-Zug im Aaretal: Bern Donner 13^{25}–$14^{50}{}^h$ (3,2 mm), Burgdorf K im Zenith 15^h (2,5 mm), Aarberg p K, Weissenstein p K (0,3 mm), St. Urban K $14^1/_2$–15^h △, Kölliken 14^{30}–15^{20} K von S nach E.
		c	16–$20^1/_2{}^h$	W und SW	E und NE	100	ca. 20	●	Gewitterfront aus der West-Schweiz und dem Wallis, über dem Mittelland und den Alpen nach NE ziehend: L'Auberson 16^h K (1,0 mm), Marsens Donner 13–19^h (2,0 mm), Montreux tonnerre 17–$17^1/_2{}^h$ au zénith à 17^{20}, Fribourg 18^{25} K über Ort ●³, Château d'Oex petits orages à 16^{40}, 17^{09}, $17^1/_4{}^h$ (K ● 24,5 mm), La Valsainte tonnerre 17^{25}–18^{40} (7,3 mm), Bern Donner 18^{55}–19^{55} (3,7 mm), Burgdorf Donner 20^h (2,5 mm), Langnau K $19^3/_4$–$20^1/_4{}^h$ (5,6 mm), Lauterbrunnen 20^h K (5,0 mm), Beatenberg $19^3/_4{}^h$ K (3,4 mm), Sion Donner $16^3/_4$–$18^1/_2{}^h$, Riederalp Donner 17–18^h (0,0 mm).
		d	—	—	—	—	—	Lokale Gewittererscheinungen: Arosa 17^{48} einmal Donner, Davos ▲, Carena 8^h K (0,5 mm).
»	21	—	—	—	—	—	—	Flache Druckverteilung, ausgedehnte aber nicht tiefe Depression über West-Frankreich und Spanien. Kleiner Hochdruck über der Schweiz.
		—	—	—	—	—	●▲	Gewittermeldungen aus: Montreux tonnerre 17–18^{20} K au zénith à $17^1/_4{}^h$ (10,3 mm). SW-NE, La Valsainte tonnerre 17^{40}–$18^{20}{}^h$, au zénith à $17^3/_4{}^h$ (7,0 mm), Heiligenschwendi n K (2,1 mm), Göschenen 15–18 (0,5 mm), Arosa Donner 17^{24}–17^{25} ▲ (6,0 mm), Davos-Platz $17^1/_2{}^h$ ●, Schuls 18^h K (2,1 mm), Scarl 17–$18^1/_2{}^h$ K, Sta. Maria $18^1/_2{}^h$ K (0,0 mm), Reigoldswil 20^h K ●.
»	22	—	—	—	—	—	●▲	Gewittermeldungen aus: L'Auberson 6^h K (1,4 mm), Nyon n K (0,8 mm), Genève n K ▲ (12,0 mm), Romont a K, Arosa 14^{20} Donner, Reigoldswil p-n K ●, Lohn Donner 13–14^h (17,6 mm).
»	23	—	—	—	—	—	—	8^h: kleine kreisförmige Depression über dem westlichen Teil Frankreichs mit Zentrum in Lorient (755 mm). Gewittermeldungen aus Genève, Lyon, Dijon, Tours. Passage einer deutlich ausgeprägten, energischen Gewitterfront über die Schweiz, anhaltendes Gewitter nach sich ziehend. Temperaturfall in Zürich 9° in 2 Stunden ($10^1/_2$–$12^1/_2{}^h$).
		a	$7^1/_2$–16^h	WSW	ENE	290	41	●▲	Genève $7^1/_2{}^h$ K ●, Nyon a K ▲ (14,2 mm), Cossonay 8^h K (7,5 mm), Corcelles a (K ● 10,4 mm), Montcherand tonnerre 9^{15} à 9^{50}, Yverdon 8–10^h K (4,1 mm), L'Auberson dés 8^h K (5,9 mm), Rossenges a K (4,7 mm), Montreux K au zénith $9^1/_2{}^h$ (17,5 mm), Fribourg K über Ort $9^{25}{}^h$ (10,3 mm), Les Brenets 9^h (9,7 mm), La Brévine < (13,0 mm), La Chaux-de-Fonds tonnerre $9^1/_4$–11^h ($13^1/_2{}^h$), Neuchâtel K $8^1/_2$ à 9^h et à 11^h (11,8 mm), Chaumont a K ●, Mont Soleil a-p K, Dombresson $9^1/_2{}^h$ K (5,6 K), Ponts de Martel K sur la station 9^h (9,9 mm). Le Ferrière K au zénith 9^{34} coup de foudre dans un pâturage voisin (17,2 mm), Fontainemelon 9^{10} K ▲° (10,2 mm), Delémont tonnerre 10^{30} à 11^{05} (14,3 mm), Bern K über Ort 11^{35} (11,1 mm), La Valsainte K sur la station 10^{02} ▲² (16,1 mm), Jaun $9^1/_2{}^h$ K (10,9 mm), Martigny a K (8,4 mm), Bourg-St. Pierre a K ●, Sion $9^3/_4{}^h$ < im W $11^1/_4{}^h$ Donner (0,1 mm), Langnau 11–$11^1/_2{}^h$ K (14,8 mm), Burgdorf $10^1/_2{}^h$ K ●², Mervelier $11^1/_4{}^h$ K (18,4 mm), Bellelay 10^h K (13,0 mm), Courtelary p K 13,5 mm), Weissenstein p K, Böckten p K, Binningen 11^h K ●, Diegten a-p K ●, Eptingen a-p K, Bennwil 11–12^h K W-E, Langenbruck $10^1/_2$–$13^1/_4{}^h$ K ●, Pfeffingen 11^h K ●, Therwil 10^{50}–$11^1/_2{}^h$ K von SW-SE und im NW ●, Waldenburg 11–12^h K, Arisdorf a K ●, Kilchberg mittags K, Wilchingen Donner 12–15^h (K ● 19,3 mm), Wintersingen Donner 10^{55}–13^{20} (13,6 mm), Basel-Augst K $11^1/_4{}^h$ ●²,

Datum		Bezeichnung der Gewitter	Zeit des hörbaren Donners	Richtung der K oder des Zuges		Zurückgelegt. Weg in km	Weg in km pro Stunde	Art der Niederschläge	Betroffene Gegend und weitere Bemerkungen
									Liestal 11^{20} K im W (13,5 m/m), Basel $11^{1}/_{2}$–13^{h} K ●, Laufenburg p K (17,4 m/m), Möhlin Donner 11^{10}–12^{h} (9,8 m/m), Rheinfelden K 11^{20}–13^{20} (11,2 m/m), Aarau Donner 11^{40}–13^{50}, K im Zenith $11^{3}/_{4}{}^{h}$ (11,4 m/m), Muri K $12^{1}/_{2}{}^{h}$ (0,0 m/m), Münster 12^{h} K (13,5 m/m), Luzern $12^{1}/_{2}{}^{h}$ K (18,0 m/m), Pilatus 12^{h} ▲ K ●² (37,8 m/m), Sarnen $12^{1}/_{4}{}^{h}$ K von NE her ● ▲⁰ ●² (29,5 m/m in 1. St.), Weggis $12^{1}/_{2}{}^{h}$ K (8.2 m/m), Riederalp (Wallis) Donner $13^{1}/_{2}$–13^{40}, im Zenith $13^{1}/_{2}{}^{h}$ ●², Binn ▲, Bötzberg p K (16,2 m/m), Baden 12^{h} K (13,5 m/m), Zug 12^{h} l. K, Lorzetobel a-p K (12,1 m/m), Unter-Hallau K im Zenith 12^{50} ●² (12,4 m/m), Schaffhausen $13^{3}/_{4}{}^{h}$ K ●², Schleitheim 12^{35} K, über Station $13^{1}/_{4}{}^{h}$ SW–N (18,5 m/m), Lohn a K (0,0 m/m), Stein a. Rh. Donner 13^{10}–14^{h}, K zog SW–NE. Rheinau K über Ort $12^{3}/_{4}{}^{h}$ (28,5 m/m), Schöfflisdorf $12^{1}/_{4}{}^{h}$ (17,8 m/m), Hochfelden $12^{1}/_{2}{}^{h}$ K (8,0 m/m), Zürich K 12^{25}–13^{25} aus WNW (13,2 m/m), Horgen K von W nach E 12^{50} bis 13^{20} (12,3 m/m), Nieder-Uster Donner 12^{45}–13^{03} (2,8 m/m), Hinwil K 12^{50}–$13^{3}/_{4}{}^{h}$ (8,8 m/m), Fehraltorf 13^{h} K (8,4 m/m), Bauma 13^{h} K (12,2 m/m), Bachtel $13^{1}/_{2}{}^{h}$ K (12,2 m/m Einsiedeln $12^{1}/_{2}{}^{h}$ K (7,3 m/m), Steckborn Donner $13^{1}/_{4}$–14^{h} ●² (10,8 m/m), Niederneunforn K (10,7 m/m), Nollen 13^{h} K (10,5 m/m), Bischofszell $13^{1}/_{2}{}^{h}$ K von W (9,9 m/m), Frauenfeld $13^{1}/_{4}{}^{h}$ K ●² (11,7 m/m), Aadorf $13^{1}/_{2}{}^{h}$ (9,6 m/m), Kreuzlingen $13^{1}/_{4}{}^{h}$ K WSW–NE (17,8 m/m), Heiden 15–16^{h} K (17.3 m/m), St. Gallen Donner 14^{48}–15^{38} (6,7 m/m), Teufen 14^{50} im SE (9,1 m/m), Altstätten K 13^{40}, 16^{h} Blitzschlag (14,6 m/m), Säntis 13^{h} K ●, Auen-Linthal a $10^{1}/_{4}{}^{h}$ K S–N und 13^{h} K S–N (5,5 m/m), Elm 14–19^{h} zeitweise gewitterhaft (5,0 m/m), Glarus $13^{1}/_{4}{}^{h}$ und 15^{h}.
Juli	23	b	$7^{1}/_{2}$–14^{h}	SW	NE	90	18	●	Gewitterfront vom Tessin aus N-E ziehend bis ins Vorarlberg: Monte Bré 8–$8^{1}/_{2}{}^{h}$ K (2,2 m/m), Lugano 8–8^{10} forte K ●, Monte Generoso K (4,4 m/m), Braggio 9–10^{h} K im S, Bellinzona 8^{h} K (16,4 m/m), Biasca a K ●, Faido 8^{h} K (21,5 m/m), Andermatt $7^{1}/_{2}{}^{h}$ K (6,7 m/m), St. Bernhardin 8–11^{h} K (11,5 m/m), Splügen 9^{h} K (14,2 m/m), Platta 9^{54} K (11,2 m/m), Arosa Donner 11^{h}, 11^{50}–12^{20}, Schiers 14^{h} K △ (4,0 m/m), Seewis 13^{25} K ●⁰, Vättis p K.
		c	—	—		—	—	—	Lokale Gewitter: Schleitheim $17^{1}/_{2}$–19^{h} K SW–NE (4,6 m/m); Brissago 11^{h} K (37,4 m/m).
»	24	—	—	—		—	—	—	Gleiche Druckverteilung wie am 23. Passage einiger Böenlinien mit Gewittererscheinungen. Starke K über ganz Frankreich (Eiffelturm kann nicht senden).
		a	16–21^{10}	SW und NW	NE SE	120	24	● ▲	L'Auberson tonnerre 16^{h}, Les Ponts de Martel tonnerre 16^{10}–17^{20}, au zénith à $16^{3}/_{4}{}^{h}$ (8.7 m/m), Boudry K 16^{h} (3,2 m/m), La Chaux-de-Fonds K 16–18^{h} ▲ (35,2 m/m), La Ferrière K au zénith 16^{25} (12,5 m/m), 2 coups de foudre à terre dans un rayon de 500 m.. SW et W à NE et E, Mt. Soleil p-n K (7,9 m/m), Bellelay 17^{h} K (4,3 m/m), Courtelary p K (11,6 m/m). Bienne 17^{h} K (14,7 m/m), Dombresson $16^{1}/_{2}{}^{h}$ K ▲, La Valsainte tonnerre 15^{25} à 16^{50}, K au zénith 16^{03} (6,6 m/m), Beatenberg 17–18^{h} K (25,8 m/m), Riederalp K im Zenith 17^{50} ●², Weissenstein p K ●, Sarnen, Münster 20, Luzern 20^{h} K 8,6 m/m). — Unter-Hallau K im NE 15–$17^{3}/_{4}{}^{h}$, Schaffhausen $18^{1}/_{2}$–$19^{1}/_{2}{}^{h}$ Donner im S und NE ●², Stein a. Rh. K über Ort 19^{h}, Aadorf 20^{h} Donner im W (7,0 m/m), Steckborn Donner $19^{1}/_{4}$–$20^{1}/_{2}{}^{h}$ (3,6 m/m), Diessenhofen $18^{3}/_{4}{}^{h}$ (8,8 m/m), Frauenfeld 20^{20} l. K (15,5 m/m), Rheinau K über Ort 18^{35} (14,0 m/m), Hochfelden $19^{1}/_{2}{}^{h}$ K (16,0 m/m), Zürich $20^{1}/_{4}$–$20^{1}/_{2}{}^{h}$ K über Station, 20^{24} Blitzschlag „1" (4,4 m/m), Opfikon Donner 19^{06}–20^{24}, K über Ort 20^{16} (16,4 m/m), Nieder-Uster Donner 20^{15}–21^{10} (3,1 m/m).
		b	13–17^{h}	W	E	40	13	●	Gewitterfront, Tessin und Graubünden: Locarno K 13^{10}–$14^{1}/_{2}{}^{h}$ (7,6 m/m), Lugano forte K 14–18^{h} (22,5 m/m), Monte Bré 14–$15^{1}/_{2}{}^{h}$ K (31,4 m/m), Mte. Generoso p K (41,1 m/m), Mezzana p K (10,0 m/m), Braggio 15^{10} K ●, Arosa K über Station 15^{25} ▲ (12,1 m/m), Davos 16–17^{h} K (6,3 m/m),
		c	—	—		—	—	—	Lokale Gewittermeldungen: La Brévine 10^{h} K (12,0 m/m); Yverdon 18–19^{h} K (3,4 m/m), Château d'Oex 10^{52} Donner à l'Est; Locarno K mit ▲ 7–8^{h}, Donner $9^{1}/_{4}$–$10^{1}/_{4}{}^{h}$ (7,6 m/m).
»	25	—	—	—		—	—	●	Lokale Gewitter: Gingins 4^{h} (5,9 m/m); Horgen 12^{55} Donner im NW (16,6 m/m); Aarau Donner 3^{50}–$5^{1}/_{4}{}^{h}$ K über Ort 4^{10} (1,2 m/m).
»	26	a	—	—		—	—	●	Lokale Gewitter: Burg 17^{h} (5,2 m/m), Marsens $15^{1}/_{2}{}^{h}$ ●; Genève n (2.0 m/m).
		b	$20^{1}/_{2}$–$21^{1}/_{2}{}^{h}$ n	—		—	—	●²	Gewittererscheinungen im Tessin: Lugano 20–$20^{1}/_{2}{}^{h}$ (0,6 m/m); Monte Generoso p-n K (9,0 m/m), Braggio K 21–$21^{1}/_{2}{}^{h}$ ●² (43,5 m/m), Grono K 21^{10} (23,4 m/m), Bellinzona 20^{20} bis n K (34,4 m/m).
»	27	—	—	—		—	—	—	Tiefdruckzentrum über England. Ziemlich starke Gradienten.
		a	4^{24}–6^{h}	W	E	90	ca.45	●	Passage über die Schweiz einer schwachen Front mit Gewittererscheinungen: Bern Donner 2–$4^{1}/_{2}{}^{h}$, Montreux 3–$3^{1}/_{2}{}^{h}$ K, Wintersingen Donner 4^{40} (0,9 m/m), Diegten a K. Unter-Hallau $5^{1}/_{2}{}^{h}$ K, Opfikon 5^{h} K W–E (4,7 m/m), Zürich $5^{1}/_{2}{}^{h}$ Donner ●, Horgen $5^{1}/_{4}$–$6^{1}/_{4}{}^{h}$ Donner, K zog W–E (0,0 m/m), Unter-Aegeri a K, Lorzetobel a K, Nieder-Uster K über Ort 5^{50} (3,2 m/m), Grüningen 6^{h} K (8,2 m/m), Fehraltorf $5^{1}/_{2}{}^{h}$ K (3,9 m/m).

Datum		Bezeichnung der Gewitter	Zeit des hörbaren Donners	Richtung der ⚡ oder des Zuges		Zurückgelegt. Weg in km	Weg in km pro Stunde	Art der Niederschläge	Betroffene Gegend und weitere Bemerkungen
Juli	27	b	—	—		—	—	●▲	Gewittermeldungen aus: Neuchâtel 15^h ⚡ au SW ●; Arosa ⚡ 1^{51}–$3^1/_4{}^h$ (13,1 mm); Schiers ⚡; Sta. Maria 19^h ⚡ von S her (5,5 mm); Braggio 9^h ⚡ von W. $16^1/_2{}^h$ ⚡ von N ▲ (32,0 mm), Grono $18^3/_4{}^h$ ⚡ (0,8 mm).
»	28	—	$18^3/_4{}^h$	—		—	—	—	Arosa Donner.
»	29	—	—	—		—	—	—	Lokale Gewitter: Genève n ⚡ (0,0 mm): Steckborn 6^{10} ⚡ (0,8 mm), Waldenburg 17^h ⚡, Bennwil 17^h Donner.
»	30	—	—	—		—	—	—	8^h Hauptdepression über den Nordsee und Süd-Skandinavien. Hoher Druck über Mittelmeer. Um 14^h bildet sich Teildepression in Süd-Frankreich. Gewittermeldungen aus Frankreich, Niederland und Deutschland. Passage mehrerer ausgesprochener Fronten oder Böenlinien über die Schweiz. Zwei Hauptströmungskomponenten: W und S.
		a	a–$8^1/_2$–10^h	W		E	ca. 20	15	●	Gewitter über den waadtländischen Jura: Gingins a–8^h ⚡ ●, L'Auberson 8^h (9,8 mm), La Brévine 9^h, Couvet a, Yverdon 10^h ⚡ (24,0 mm), Le Sentier a (25,8 mm), Vallorbe 7^h (12,0 mm), Rossenges ⚡ (8,3 mm).
		b	$8^1/_2$–11^h	SW		E	?	?	●	Gewitterfront: Neuenburger Jura und Freiburger Alpen: Neuchâtel ⚡ 8^h, Morat, Fribourg tonnerre $8^1/_2$–$9^3/_4{}^h$, Montreux ⚡ $8^1/_2{}^h$, Bern Donner $8^3/_4$–$9^3/_4{}^h$, La Valsainte tonnerre 8^{37}–10^h, Jaun ⚡ $9^1/_2{}^h$ (19,5 mm).
		c	7–15^h	S		N	140	20	●▲	Ausgesprochene Gewitterfront von den ganzen Alpen nach Norden ziehend (im Zusammenhang mit dem Eintritt des Föhns): Gsteig $8^1/_2$–11^h Donner 2mal, ⚡ (17,0 mm), Adelboden 9^h ⚡ (14,4 mm), Grindelwald erstes ⚡ von ca. $7^1/_4$–$8^1/_4{}^h$ (Nahgewitter aus SW mit ● △), zweites ⚡ von 9–$10^1/_2{}^h$ aus SW. Guttannen ⚡ über Ort $8^1/_4{}^h$ (2,8 mm), Andermatt 8^h ⚡, Platta 8^{52} ⚡ ●, Thun $9^1/_2{}^h$ ⚡ ●, Meiringen a ⚡ ●, Beatenberg $7^1/_2$–$10^1/_2{}^h$ ⚡ ●, Langnau 9–$9^1/_4{}^h$ ⚡, Sarnen $9^1/_2{}^h$ Donner im W. $9^3/_4{}^h$ ⚡ ●, $10^1/_4{}^h$ verzieht sich das ⚡ nach N und NE (15,5 mm), Luzern $10^3/_4{}^h$ ⚡ aus SE ●⁰, Göschenen 10^h ⚡ (7,5 mm), Auen-Linthal 9^{10} und $10^3/_4{}^h$ ⚡ (9,7 mm), Elm $9^1/_2$–10^h (8,1 mm), Glarus $10^1/_2$–11^h ⚡, Schiers 11–12^h ⚡ (9,4 mm), Sargans 11–12^h ⚡ (17,4 mm), — Bern Donner 11^{51}–12^{05} (1,4 mm), Langnau 12–$13^1/_4{}^h$ ⚡ (6,1 mm), Münster $12^3/_4{}^h$ ⚡ (3,0 mm), St. Urban 12^{05}–13^h ⚡ (1,6 mm), Rigi p ⚡ (10,6 mm), Lorzetobel p ⚡ (5,6 mm), Zug, Unter-Aegeri p (5,2 mm). Zürich 13–$13^1/_2{}^h$ ⚡, über Ort ●, Glarus $13^1/_2{}^h$ ⚡, Altstätten $13^1/_2{}^h$ ⚡, — Weissenstein p ⚡, Wittnau 11^{50} ⚡ ▲ (25,9 mm), Aarau ⚡ über Ort 13^{10} (0,8 mm), Olten heftiges ⚡ ▲ (18,8 mm), Wintersingen 11^{27}–12^{58} Donner ▲, Hauptgewitter 13^{55}–17^{10} ⌒ (36,6 mm), Liestal 12^{55} ⚡ aus S (27,7 mm), Langenbruck 11^{30}–12^{20} ⚡, über Ort 12^{04} (● ⚡ 11,6 mm), 12^{35}–14^h ⚡, über Ort 12^{50} (● ⚡ 4,4 mm), Richen ⚡ über Ort $12^1/_4{}^h$ ●, Basel ⚡ über Station 14^{05}–14^{20} ▲, Böttstein ⚡ $14^1/_2{}^h$ (36,4 mm), andere Basler-Meldungen: Kilchberg, Eptingen, Waldenburg, Therwil 15^{50}–17^h ●, Reigoldswil, Pfeffingen 11–15^{40}, Diegten, Böckten, Bennwil 12–17^h W–E, Basel-Augst 14^{20}–15^{15} ●³, Arisdorf ▲●², Rheinfelden 14^{25}–16^{30} ⚡ (33,7 mm).
		d	7 a–11^h	W		E	50	—	●	Schwache ausgebildete Gewitterfront in der Nordost-Schweiz: Zug $7^1/_2{}^h$ Donner, Zürich 9^{20}–9^{37} ⚡, Dietikon △ (28,8 mm), Rheinau Donner 10^{05}–11^h, Hinwil Donner 8^{43}–8^{47} (1,1 mm) und Donner 9^{43}–9^{48} (4,0 mm), Diessenhofen Donner a $5^1/_2$–10^h (8,4 mm), Wilchingen Donner 10–14^h (21,1 mm), Unter-Hallau ⚡ über Ort 9^{50}, Donner $10^3/_4{}^h$, Schaffhausen $5^1/_2{}^h$ und $9^3/_4$–$10^3/_4{}^h$ ⚡ ●² △, Schleitheim 9^{46}–10^{40} ⚡ SW–SE, Niederneunforn a–n ⚡ 13,4 mm), Steckborn $10^3/_4$–$11^1/_4{}^h$ ⚡, Aadorf, Kreuzlingen 6^h ⚡ SW–E, 10^{45} ⚡ SW–N, Frauenfeld ⚡ 5^{35} und $10^1/_2{}^h$ (8,1 mm).
		e	ca. 10–$11^1/_2{}^h$	—		—	—	—	●▲	Gewitterfront oder Gewitterzone im Jura und Waadtland, ohne bemerkbare Bewegung: Baulmes 10^{30}–12^{20} ⚡ ▲ (15,9 mm), L'Auberson $11^1/_2{}^h$ ⚡, Fontainemelon 11^{40} ⚡ (9,8 mm), Dombresson, La Brévine $11^1/_2{}^h$ ⚡, Neuchâtel 12^h gewitterhaft, Aarberg ▲, Mervelier $11^1/_2{}^h$ ⚡ ▲² (36,4 mm), La grêle a été néfaste, durée 6 minutes, Choindez $12^1/_4{}^h$ ⚡ ▲ (31,1 mm), Mont Soleil a ⚡ (9,4 mm), Chaux-de-Fonds $11^1/_4$–12^h ⚡ (15,2 mm), Chaumont p ⚡ (8,5 mm), Ponts de Martel ⚡ (10,3 mm). Marsens 12–13^h ⚡, Romont ⚡ (8,3 mm).
		f	ab $12^1/_2$–$13^1/_2{}^h$	—			ca. 4000 km²	—	●	Gewitterzone ohne bemerkbare Bewegung in der Nordost-Schweiz: Unter-Hallau $13^1/_2{}^h$ ⚡ ●, Schaffhausen $12^1/_2{}^h$ ⚡ ●, Schleitheim 13^h Donner im S $13^3/_4$–$14^1/_2{}^h$ ⚡ W–N, $14^3/_4{}^h$ ⚡ bis $17^1/_4{}^h$ im S (4,7 mm), Niederhasli Donner $12^1/_2$–$13^1/_2{}^h$, Kreuzlingen $13^3/_4{}^h$ ⚡ W–E und $15^3/_4{}^h$ ⚡ über Ort, Altstätten Donner 13^{40}–14^h, St. Gallen ⚡ über Ort 13^{38} ●, Teufen 13^{37} Donner, Appenzell p ⚡ (0,5 mm), Urnäsch p ⚡ (9,0 mm), Bachtel $13^1/_2{}^h$ ⚡ ● (10,5 mm), Opfikon ⚡ über Ort 13^h (9,4 mm), Nieder-Uster ⚡ über Ort 13^{20} (4,5 mm), Hinwil Donner 12^{50}–13^{55} (5,1 mm), Rheinau Donner $12^1/_2$–$13^1/_4{}^h$.

Datum	Bezeichnung der Gewitter	Zeit des hörbaren Donners	Richtung der K oder des Zuges	Zurückgelegt. Weg in km	Weg in km pro Stunde	Art der Niederschläge	Betroffene Gegend und weitere Bemerkungen
Juli 30	g	$15^1/_2$–18^h u. 20^h	N und NW S SE	ca. 60	?	● △	Gewitterfront aus Deutschland über unsere Grenze nach Süden ziehend: Wintersingen, Böttstein p K (32,2 m/m), Möhlin 15^{20} K über Ort, Langenbruck $16^1/_4{}^h$ K über Ort (7,6 m/m), Laufenburg p K (42,0 m/m), Opfikon K über Ort 16^{48}, Zürich K 17^{28}–17^{40} △⁰ NW-SE, Horgen Donner 17^{20}–17^{50} ●, Grüningen K 18^h ▲ ⚡ (21,5 m/m), Hinwil Donner 17^{40}–18^{16} (9,5 m/m), Nieder-Uster K über Ort 17^{40} (8,4 m/m), Sihlwald $17^1/_4{}^h$ K ▲ ●² (10,1 m/m), Männedorf 17^{50} K ▲ (25,0 m/m), Hochfelden 18^h K (13,5 m/m), Bachtel 18^h K ●, St. Gallen Donner 17^{31}–18^{45}, K über Ort 17^{55} W-E, st. Donner 18^{16}–18^{31}, Kreuzlingen $18^1/_2{}^h$ K WE (0,0 m/m), Aadorf 18–19^h K (8,7 m/m), Schwäbrig 20^h st. K (12,3 m/m,) Säntis $18^1/_4{}^h$ K ●, Teufen $17^1/_2{}^h$ Donner im W (11,2 m/m).
	h	a–p	—	—	—	—	Lokale Gewitter in Graubünden: Arosa 11^{35}–14^{32} K (8,1 m/m), Davos-Platz $12^1/_4{}^h$ K (11,7 m/m), Schuls 16–$16^1/_2{}^h$ (2,4 m/m), Seewis 11–12^h K ●. Lokale Gewitter im Tessin: Biasca a–p K (3,6 m/m), Braggio 11^{40} K von W, Lugano $14^3/_4{}^h$ K (4,2 m/m), Monte Bré 14–$14^1/_2{}^h$ K (4,7 m/m).
	i	11–14^h	S N	35	9	●	Föhn-Gewitterfront im Wallis: Riederalp lokales K $10^1/_4{}^h$, K $12^3/_4{}^h$, Sitten a Donner in der Ferne, Gewitter 12–$13^1/_4{}^h$ bis $18^1/_2{}^h$ (17,9 m/m), Sierre p K (14,0 m/m), Louèche les bains p–n K (19,4 m/m), Grächen < Do. 11^h (16,4 m/m), Viege 11–13^h < (14,1 m/m), Martigny a K (24,5 m/m), Dailly $11^3/_4{}^h$ (K ● 10 m/m), Montreux K au SE à $11^1/_4$–$11^1/_2{}^h$ ●, Genève 10^{40}–11^{55}.
	j	ca. 13–$17^1/_2{}^h$	SE NW	30	S	?	Kleine Gewitterfront im Simplongebiet: Grächen Donner 11–16^h, Riederalp Donner 15^{30} bis 17^{30} K über Ort 16^h.
» 31	—	—	—	—	—	▲	Basel ▲; Aarau ▲; Sta. Maria 16^{20}–17^{30} K von SW her (5,1 m/m); Lauterbrunnen 21^{55} K.
Aug. 1	—	—	—	—	—	●	Lokale Gewitter: St. Urban 15–16^h K (0,2 m/m); Sta. Maria $19^1/_2$–20^h K von SW her (3,4 m/m); Urnäsch kurzes Gewitter (1,5 m/m).
» 2	a	8^{35}–17^{15}	NW SE	120	28 bis 20	●² ▲	Passage über die Alpenkette einer typischen Gewitterfront (NW-Strömung): Lausanne dès 8^{55} tonnerre au S, La Valsainte tonnerre 8^{40}–9^{10} K au zénith 8^{59} (29,6 m/m); Beatenberg $9^1/_2{}^h$ K (45,4 m/m), Lauterbrunnen 10^h Donner ●, Guttannen 10^{10} K NW-SE (9,8 m/m), Sarnen $8^3/_4{}^h$ K bis 10^{40} ●, Rickenbach K 9^{27} NW-SE, Gurtnellen $9^3/_4$–13^h K (16,2 m/m), Auen-Linthal 10^h K, NS ●, Glarus $9^1/_2{}^h$ K (18,7 m/m), Mollis 10^{04} K ●², Weesen gewitterhaft ●, St. Gallen 9^{14}–9^{36} K (8,3 m/m), Altstätten Donner 9^{25}–9^{40} ●, Teufen 9^{15}–15^{08} Donner im W (13,9 m/m) — Riederalp $10^1/_4$–$10^1/_2{}^h$ Donner $10^1/_4{}^h$ K über Ort W-E ●², Platta 11^h K, Reichenau $11^1/_2{}^h$ K ●, Ragaz K, Seewis 12–$12^1/_2{}^h$ K ●, Schiers $6^1/_2{}^h$ K und 10–12^h (4,5 m/m), Vättis 12^h kurzes Gewitter ▲⁰, Tschiertschen ▲, Chur 10^h K ●, Arosa 6^{25} ▲, 11^{55}–12^{30} Donner ●, St. Bernhardin 12–15^h K (9,2 m/m), Schuls 12–13^h K ●, St. Maria 15^{40}–17^{15} K von SW her (7,0 m/m), Le Prese p K (21,8 m/m), Braggio 10^{30}–11^{30} zwei K ▲.
	b	ca. $13^1/_2{}^h$	—	—	—	●	Gewitterlinie ohne sichtbare Bewegung: Fribourg Donner 13–13^{20} ●, Bern 13^{28}–13^{35}.
	c	ca. $15^1/_2{}^h$	—	—	—	▲ ●	Gewitterlinie ohne sichtbare Bewegung: Bern Donner 14^{57}–15^{14} (0,0 m/m), Langnau 15^h–n K ⚡ (16,2 m/m), Zug $15^1/_2{}^h$ K ▲ (11,2 m/m), Lorzetobel p ⚡ ▲, Horgen 14^{30} u. 15^{50} K im SW (8,4 m/m), Altstätten 15^{08} K. — Aarau 10^{05}–17^h K ●.
	d	$16^1/_2$–17^{12}	WSW ENE	30	15	●⁰ ▲	Kl. Gewitterfront im Kt. Basel: Liestal $16^1/_2{}^h$ K im W (9,9 m/m), Wintersingen ▲⁰ (9,6 m/m), Basel 16^{45}–16^{57} K (0,9 m/m) W-E, Basel-Augst $16^3/_4{}^h$ K ●², Laufenburg p–n K (7,6 m/m).
» 3	—	—	—	—	—	—	Mollis 4^{34}–4^{46} Donner; Vättis 5^h ▲⁰
» 4	—	—	—	—	—	—	19^h. Die Schweiz liegt auf der rechten Seite einer über Frankreich mit Zentrum im Département de la Loire gelegenen Depression. Die Annäherung der warmen Front dieser Störung zeitigt Gewitter über dem ganzen Jura.
	a	18^{25}–21^h	W SW E NE	40	ca. 14	●²	La Brévine K 19^h (8,5 m/m), Les Ponts de Martel 18^{25} K (62,5 m/m), La Chaux-de-Fonds $18^3/_4$–$21^1/_2{}^h$ K (37,0 m/m), Mont Soleil K $18^1/_2$–$21^1/_2{}^h$ (37,5 m/m), Boudry dès 19^h fort K (36,6 m/m), Chaumont p–n K² (43,5 m/m), Cernier p–n K (57,0 m/m), Baulmes 20^{20}–21^{50} K (37,6 m/m), Dombresson $19^1/_2{}^h$ gros K (40,6 m/m), L'Auberson $19^1/_2{}^h$ (34,4 m/m), Gingins dès $20^1/_2{}^h$ K (32,2 m/m), Genève $20^1/_2{}^h$ K (17,6 m/m), Cossonay 20^h K, Lausanne $20^1/_2{}^h$ tonnerre au SW K dès $20^1/_2{}^h$ ●⁰, Montcherand zwei Gewitter: $19^3/_4{}^h$ à $20^3/_4{}^h$ et 20^{50} à 21^{35} (46,0 m/m), Yverdon 20^h K (48,2 m/m), Payerne a–p K (32,3 m/m), Fribourg 20^{50} tonnerre im N $21^1/_2{}^h$ < in S (21,8 m/m). Aarberg n K (38,8 m/m), Bern Donner 20^{01}–20^{20} (20,2 m/m), Belliclay von 20^h an heftiges Gewitter (31,2 m/m), Merwelier $20^1/_2{}^h$ K (36,0 m/m), Weissenstein p–n K (31,8 m/m), Liestal K aus W ●, Basel 19–$20^1/_4{}^h$ K W-E (16,7 m/m), Langenbruck $19^3/_4$–21^h K (18,5 m/m), Wintersingen K bis 21^{22} (33,4 m/m). Arisdorf, Basel-Augst 18–$19^1/_2{}^h$ K ●², Waldenburg n K, Therwil 20^h K, Reigoldswil 20^{50} K ●, Pfeffingen $18^1/_4{}^h$ Donner ●, Lampenberg 20^h K ●², Diegten n K ●², Böckten n K, Rheinfelden $18^1/_2{}^h$ < ●, Bennwil 21^h K W-E, Aarau Donner 18^{50}–21^{40}, K W-E über Ort 20^{10} (20,6 m/m), Möhlin 20^h K (29,0 m/m), Unter-Hallau $20^1/_2{}^h$ K W-E (26,9 m/m), Schleitheim $20^3/_4$ K im SW (30,6 m/m), Hochfelden 21^h K (12,0 m/m), Nieder-Uster Donner $20^1/_2{}^h$–21^{10} (0,6 m/m).

Datum	Bezeichnung der Gewitter	Zeit des hörbaren Donners	Richtung der ⇖ oder des Zuges	Zurückgelegt. Weg in km	Weg in km pro Stunde	Art der Niederschläge	Betroffene Gegend und weitere Bemerkungen
Aug. 4	b	ca. 15^h	—	—	—	●	Gewitterzone über die Berner Alpen: Gsteig p ⇖ im S (8,8 mm), Lauterbrunnen 14^{25}–15^{50} ⇖ Blitzschlag ●, Sion 15–$15^1/_2{}^h$ ⇖ (9,4 mm), Hérémence p ⇖ (10,3 mm), Kippel $15^1/_4{}^h$ ⇖ ●, Eggishorn 15^{20}–16^h ⇖ über Ort $15^1/_2{}^h$ ●², Riederalp 20^{10} ⇖ W-E ●?
	c	—	—	—	—	●	Lokale Gewitter: Sta. Maria 15–$15^1/_2{}^h$ im N (0,3 mm); Arosa p (1,1 mm), Sarnen 14–17^h Gewitterregen; Willerzell 17^h Gewitter (3,6 mm).
» 5	—	—	—	—	—	—	Wahrscheinliche Passage des Reststückes der warmen Front, die die am 4. gemeldete Depression über Mittel-Frankreich hervorrief. (Die Depression hat sich mittlerweile nach Süd-Deutschland verschoben.)
	a	14–$20^1/_2{}^h$	W und E	100	20	●	Kleine Gewitterfront in den Zentralalpen und Nord-Graubünden: Sarnen 14–15^h Donner ●, Weggis 14^{40} Donner ●, Lorzetobel p ⇖ (3,2 mm), Einsiedeln 14^{55} ⇖ (8,0 mm), Sihlwald $15^3/_4{}^h$ ⇖ (0,0 mm), Wesen p ⇖ (22,9 mm), Mollis 15^{28} Gewitter über Ort NW-SE, Glarus $15^1/_2{}^h$ Gewitter, Elm 15^{10}–15^{30} Gewitter über Ort, ● bis 21^h (26,5 mm), Auen-Linthal 16–17^h Gewitter W-E (20,8 mm), St. Gallen 19^{08}–19^{36} Donner, Teufen 17–19^{05} Donner (1,9 mm), Altstetten 16–17^h und 19–20^h Donner (22,2 mm), Wildhaus p-n ⇖, Blitzschlag in Haus (18,2 mm), Sargans 15–18^h Gewitter (22,7 mm), Seewis 17^{20}–17^{50} Gewitterregen, Schiers 17–18^h Gewitterregen, Flims n gewitterhaft (11,5 mm), Arosa $18^1/_2$–$20^1/_2{}^h$ und $22^1/_2{}^h$ bis 6. August abends Gewitter (18,0 mm).
	b	—	—	—	—	●	Lokale Gewitter: Reigoldswil n; Elm 17^{20}–17^{40} (26,5 mm); Willerzell 14^h (6,7 mm); Kippel $1^1/_2{}^h$ Gewitterregen; Locarno l. Gewitter $19^1/_2$–20^h (2,1 mm); Bellinzona $20^1/_2{}^h$ (1,4 mm).
» 6	—	—	—	—	—	—	Hochdruckzunge (765 mm) über die Schweiz.
	a	$18^1/_2$–21^{10}	W und E, N und S	15	8	●	Kleine Gewitterfront in der Zentralschweiz: Lauterbrunnen $18^1/_2{}^h$ (25,8 mm) Gewitterregen, Entlebuch 21^h (2,2 mm), Stans p (23,9 mm), Weggis $19^1/_4{}^h$ (7,0 mm), Sarnen $19^1/_2{}^h$ Gewitterregen, Ober-Iberg $19^1/_2{}^h$ starkes Gewitter (25,7 mm), Mollis 19^{50}–21^{10} ⇖ W-E, Glarus $20^1/_4{}^h$ ⇖ von N (16,1 mm).
	b	21–22^{10}	W E	30	? 30	●	Kleine Gewitterfront in der Zentralschweiz: Entlebuch 21^h, Luzern 21^{40} starkes Gewitter W-E (7,0 mm), Rickenbach Donner $21^1/_2$–$22^1/_2{}^h$, Gewitter über Ort 22^{10} (28,6 mm).
	c	—	—	—	—	●	Lokale Gewitter: Bellelay 9^h ⇖ (2,3 mm); Willerzell 17^h ⇖ (2,2 mm); Grono $17^1/_2$–$18^1/_2{}^h$ ⇖, ⌒ $18^1/_4{}^h$ (1,2 mm); Bellinzona 17^{50}–18^{10} ⇖ (0,6 mm).
» 7	—	$9^1/_2{}^h$	—	—	—	●	Sarnen Gewitterregen.
» 10	—	—	—	—	—	—	14^h. Tiefdruckrinne mit kalter Front über Frankreich. Grosse Temperaturunterschiede (Schweiz $> 30°$, West-Frankreich $< 18°$). Passage eines Vorläufers dieser kalten Front:
	a	ca. $14^1/_2$–$15^1/_2{}^h$	—	—	—	●	Gewitter-Linien: Yverdon $15^1/_2{}^h$ (0,2 mm), Burgdorf $15^1/_2{}^h$ (3,7 mm), Münster $14^1/_2$–$16^1/_2{}^h$ (20,4 mm).
	b	19^{26}–20^{40} n	W E	35	16	●	Gewitterfront von den Linien Jaun-Basel gegen E ziehend: Aarberg n ⇖ (1,6 mm), Bern Donner 19^{26}–19^{30} (0,3 mm), Weissenstein p-n ⇖ (4,3 mm), St. Urban $20^1/_4{}^h$ ⇖, Pfeffingen n Gewitterregen, Liestal n Gewitterregen, Lampenberg n, Böckten, Basel-Augst 20^h, Arisdorf n, Bennwil, Laufenburg p-n ⇖ (2,5 mm), Bözberg n ⇖ (6,6 mm), Aarau Donner 20^{10}, Gewitter über Ort 20^{40} (3,2 mm), Unter-Hallau $20^1/_2{}^h$ Donner ●.
	c	—	—	—	—	●	Lokale Gewitter: Bennwil 15^h W-E; Viège 19^h Gewitterregen.
» 11	—	—	—	—	—	—	Während der Bildung eines Hochdruckes über Frankreich (763 bis 770 mm in 24 Stunden), Passage einer kalten Front über die Schweiz im Zusammenhang mit einer Depression in Skandinavien. Um 14^h ist die kalte Front zwischen Genf (bewölkt, S_4, 24°) und Lyon (bedeckt, NW_4, 19°), Clermont, Dijon ●; und zwischen Mülhausen, Belfort (bewölkt, 20°) und Nancy (15° ●). Sie zieht sich über Deutschland bis Kopenhagen. Mittlere Geschwindigkeit, von dem Juraanstieg ca. 35 km/h. 14^h kleine elliptische Depression über dem schweizerischen Mittelland. Luftmischungstätigkeit. Isobronten schwer bestimmbar).
	a	0^{10}–6^h	S E und N W	ca. 60	ca. 15	●▲²	Ueber Nacht vor Kälteeinbruch bildet sich eine Gewitterfront über den Alpen und zieht sich langsam nach N und W. Gsteig a ⇖ (20,9 mm), Thun 1^h, Heiligenschwendi a ⇖ über Ort ●, Jaun a, Château d'Oex $3^1/_2{}^h$ (15,4 mm), La Valsainte ⇖ 3^{40}–4^{40}, ⇖ über Ort $4^{10}{}^h$ (3,0 mm), Bern 0^{10}–6^h (5,7 mm), Entlebuch 1–3^h ⇖ (2,3 mm), Luthern $0^1/_2$–2^h ⇖ (33,2 mm), St. Urban $1^1/_2{}^h$ ⇖ (8,3 mm), Lungern a ⇖ (67,1 mm), Zürich $3^3/_4{}^h$ ⇖ ●² ▲², Urnäsch a l. ⇖, Steckborn a 3–4^h ⇖ (41,5 mm), Aadorf a $3^1/_2{}^h$ ⇖, im SW ●, Frauenfeld Donner 0^h, Stein a. Rh. Donner 3–4^h, ⇖ über Ort $3^1/_2{}^h$, Lohn a Gewitterregen, Schaffhausen a $2^1/_2{}^h$ und 3–$4^1/_2{}^h$ Gewitterregen, Unter-Hallau $1^1/_2{}^h$ ⇖ SW-NE (30,7 mm), Hochfelden Donner a–3^h (8,7 mm), Burg a–$1^1/_2{}^h$ ⇖ (17,6 mm), Aarau a ⇖, Baden a ⇖, Muri a ⇖, Wintersingen 3^{16}–4^{12} Gewitterregen, Diegten a ⇖, Reigoldswil $3^1/_4{}^h$ ⇖, Waldenburg $3^1/_2{}^h$ ⇖, Augst $3^1/_2{}^h$ ⇖ ●°, Lampenberg ⇖ ●¹, Basel $3^1/_2{}^h$ Gewitterregen.

Datum	Bezeichnung der Gewitter	Zeit des hörbaren Donners	Richtung der ↖ oder des Zuges		Zurückgelegt. Weg in km	Weg in km pro Stunde	Art der Niederschläge	Betroffene Gegend und weitere Bemerkungen
					ca.	ca.		
Aug. 11	b1 b2	11½–17¼ h	W	E	120	20	●	Von der Linie Mittel-Wallis bis Kanton Basel nach Osten ziehende Gewitterfront im Zusammenhang mit demselben Kälteeinbruch. Gewittermeldungen aus: im Wallis: Sion 12¾ h Donner ●, Viège 13¼ h ↖, Grächen 13-14 h ↖ (9,6 m/m), Sierre p ↖ (1,0 m/m), Hérémence p-n ↖ (16,0 m/m), Saas-Fee p-n heftiges Gewitter (12,0 m/m), Simplon n ↖ (23,8 m/m), Kippel n Gewitterregen, Riederalp 13²⁰–13⁴⁰ Donner, 15³⁰–15⁴⁰ Donner; — im Berner Oberland: Guttannen 14 h ↖ (13,5 m/m), Grindelwald 13½ h ↖, Lauterbrunnen Haupt-Gewitter um 12½ h; Andermatt p zeitw. Gewitterregen, Göschenen 14–15²⁰ ↖ ●²; Airolo 14–20 h ↖; Sarnen 12½ h Gewitterregen, Rigi p ↖ (66,3 m/m), Kölliken p ↖, Wintersingen 15¹⁰ Gewitterregen, Muri p ↖, Schöfflisdorf 15²⁰ ↖ (37,5 m/m), Einsiedeln 14½–15¾ h ↖ ●² (77,0 m/m), Zürich ↖ WSW–ENE 14⁵² Donner, ab 14¼ h ●, Schleitheim 15¼ h Gewitterregen, Nieder-Uster 14⁰⁴–16 h ↖ (4,9 m/m), Bauma 13⁴⁰–15⁵⁰ ↖ (70,0 m/m), Rüti Do. 13⁴⁰–15⁵⁰ (Gewitterregen 19,6 m/m), Sihlwald ●² (45,8 m/m), Willerzell 14½ h ↖ (68,7 m/m), St. Gallen 15¹⁴–16⁰⁷ ↖ (4,0 m/m), Aadorf 14 h ↖ 2mal (38,2 m/m), Bischofszell 15–17½ h ↖ von W (44,3 m/m), Teufen 15⁰⁸ ↖ im W (48,6 m/m), Haag 16 h ↖ (45,4 m/m), Degersheim 15½ h ↖ (56,9 m/m), Heiden 16 h ↖ (42,2 m/m), Altstätten 15⁴⁰–16³⁰ Gewitterregen, Säntis 15½–15¾ h Gewitterregen, Urnäsch p leichtes Gewitter (39,4 m/m), Elm 15¹⁵–15⁵⁰ schweres Gewitter (47,7 m/m), Auen-Linthal 15½ h heftiges Gewitter SW–NE (33,6 m/m).
	c	8–16 h	NW	SE	100	14	●▲	Gewitterfront in Graubünden, verursacht durch die Mittelmeerdepression. Airolo 8½–9 h ↖ ▲ (73,5 m/m), Elm 9½–10 h ↖, Glarus 9 h ↖ (44,4 m/m), n ✳ bis 1650 m, Sargans 10 h ↖ (61,1 m/m), Vättis 10½ h kurzes Gewitter ●², Seewis a fernes Gewitter, Schiers 11–12 h Gewitterregen, Chur 10 h Gewitterregen, Reichenau 10–11 h Gewitterregen, Tiefenkastel Gewitterregen g. Tag (19,9 m/m), Davos-Platz 11 h kurzes ↖ ▲ (18,5 m/m), Arosa 10⁰⁹–10¹⁸ ↖, Vals 9¼–10 h ↖, Platta 8½ h und 14 h Donner ●, Thusis ↖, Schuls n ↖, Sta. Maria 14¹⁵–14⁴⁰ ↖ von S her, Sils 14⁵⁰–16½ h ↖ (15,2 m/m), Le Prese p ↖ (9,0 m/m), Avers Cresta (19,3 m/m), Albula n ↖ (5,2 m/m), St. Bernhardin Donner 9¼–10 h.
	d	p-n	—		—	—	●	Andere Gewittermeldungen: Arosa 14³² Donner, Vals 15–20½ h ↖; Thusis p-n ↖ (35,1 m/m); St. Bernhardin 18–21½ h Gewitterregen; Chur p ↖ (15,2 m/m), Davos-Platz 16½ h ↖.
	e	7²⁵–8½ h	SW	NE	20	10	●	Kleiner Gewitterzug im Süd-Tessin: Locarno 7½ h ↖, Lugano 7²⁵ ↖ (6,0 m/m), Careno 8½ h ↖ (0,9 m/m), Biasca a ↖ (36,0 m/m).
	f	p-n	—		—	—	●	Lokale Gewitter: Tessin: Locarno 18¾–19½ h, n ↙ (13,8 m/m); Grono 19–20 h ↖ (16,1 m/m); Braggio 19⁴⁰ ↖ von S.
	g	p-n	—		—	—	●	Lokale Gewitter und Gewitter ohne Zusammenhang mit Fronten: Fribourg 21 h (9,7 m/m), Langeau 12–15 h (29,3 m/m), Meiringen von 8 h an ↖ ●, Gurtnellen 14–15 h ↖ ↙ (60,0 m/m), Guttannen 14–15 h (61,5 m/m), Basel-Augst 7½ h Donner, Aarau 14–15⁴⁰, Gewitter über Ort 14⁰⁵ (35,9 m/m); Kölliken von 1½ h an Donner, S und E dann heftiges Gewitter bis 7½ h, wiederholt um 16¹⁰–16⁵⁰ (39,3 m/m), Grindelwald Donner 18⁴⁰–18⁵⁰ und 21⁴⁰–22³⁰, Gewitter über Ort 21⁵⁰: Lauterbrunnen von 7 h an heftiges Gewitter, 12½ h und 21¾ h ↖ (40,9 m/m); Altdorf 16⁵⁵–17¹⁵ ↖ (40,3 m/m); Zug p Gewitter (47,6 m/m); Nieder-Uster 16⁵¹ ↖; Bachtel 9 h ↖ (58,2 m/m); Zürich 16¾ h Gewitter über Station W–E (51,3 m/m); Haag 16 h (45,4 m/m); Teufen 9⁵⁵ Gewitter im SW, 15⁰⁵ im W (48,6 m/m); Nollen 9 h ↖ ●² (38,3 m/m); St. Gallen 9⁴⁵ (0,5 m/m); im Wallis: Riederalp Donner 6⁵⁰–7⁴⁰, Gewitter Ort 7 h W–E, Donner 17⁴⁰–18⁵⁰ ↖ SE–E, Donner 23 h bis 0¹⁵, Gewitter über Ort 23²⁰ ●², Varen n bis 23 h ↖ (7,8 m/m), Viège 18¼ h und 23 h ↖ (6,6 m/m), Reckingen Tages über bis n ↖ von S (45,3 m/m), Sion 20½–21¼ h ↖ ● ↙ (13,6 m/m), Martigny 20–21 h (16,3 m/m).
» 12	a	ca. 1–2 h	—		—	—	●	Nach dem Kälteeinbruch, während der Bildung der Antizyklone (770 m/m) über Frankreich, nachts Gewittererscheinungen in: Waldenburg 1½ h Gewitterregen, Bern Donner 1–1⁵⁰ (23,0 m/m), Sarnen 1 h ↖ (49,1 m/m), Luzern 1¾ h ↖ (47,0 m/m), Langnau p Gewitterregen, Grindelwald Donner 7½–7¾ h, Gewitter über Ort 7½ h (0,0 m/m), Schleitheim 1¼ h l. Gewitter über Station (37,8 m/m), Nieder-Uster Donner 0²⁰–3 h (10,2 m/m), Oberiberg a st. Gewitter (62,3 m/m), Mollis Donner 1–2 h, Leukerbad p Gewitterregen.
	b	0–ca. 7 h und p	—		—	—	●△▲	In Graubünden: Schuls 3–4 h ↖ △ (22,8 m/m), Vättis a ↖, Scarl ↖, Sta. Maria 3½–7½ h ↖ (13,5 m/m), Splügen 7 h ↖ mit ▲, Sils a ↖, Reichenau 2 h ↖, Platta ↖ ▲, Savognin p-n ▲ (12,9 m/m), Vals 0½–3 h Gewitter und Donner, 6½ h ▲ (32,0 m/m), Albula a Gewitter (10,4 m/m).
» 13	—	—	—		—	—	▲	Braggio ▲⁰.
» 15	—	—	—		—	—	—	Antizyklone (770 m/m) über England. Tiefdruck über Nord-Italien. Trübung in SE-Deutschland und Oesterreich. Kleine Störung in der NE-Schweiz.

Datum	Bezeichnung der Gewitter	Zeit des hörbaren Donners	Richtung der ↖ oder des Zuges	Zurückgelegt. Weg in km	Weg in km pro Stunde	Art der Niederschläge	Betroffene Gegend und weitere Bemerkungen
Aug. 15	—	$14-17^{1}/_{2}{}^{h}$	N S	60	10	●² ▲	Gewitterfront von der Linie Bodensee-Schaffhausen-Rheinthal bis zu den Alpen ziehend: Schleitheim 14^{h} ↖ (0,0 m/m), Diessenhofen $14^{1}/_{2}{}^{h}$ (Gewitterregen: 14,6 m/m), Rheinau Donner $15-17^{h}$ ▲² ●², Gewitter über Ort 16^{h}, Fehraltorf 16^{h} ↖ (5,0 m/m), Schaffhausen $14-15^{h}$ ↖ (9,2 m/m), Stein a. Rh. Donner $14-16^{h}$, Gewitter über Ort $14^{1}/_{2}{}^{h}$ ●², St. Gallen Donner $14^{40}-15^{48}$ (0,8 m/m), Frauenfeld 15^{h} ↖ (2,6 m/m), Niederneunforn p-n ↖ (7,5 m/m), Nollen $15^{1}/_{2}{}^{h}$ ↖ (0,6 m/m), Steckborn $14^{1}/_{2}{}^{h}$ ↖ (6,9 m/m), Kreuzlingen $14^{1}/_{4}{}^{h}$ und $17^{1}/_{2}{}^{h}$ ↖ NE-SW (9,3 m/m), Arbon heft. Gewitter p (5,3 m/m), Bischofszell $15-16^{h}$ ↖ aus E (1,9 m/m), Kalchrain p-n ↖ (3,8 m/m), Aadorf $15-16^{h}$ heft. Gewitter (12,0 m/m), Teufen 14^{40} Donner im NE (0,1 m/m), Heiden $14^{1}/_{2}-15^{h}$ ↖ (11,4 m/m), Ebnat p-n ↖ (6,5 m/m), Altstätten $14^{55}-15^{30}$ ↖ ▲ (7,6 m/m), Hinwil Donner $17^{02}-17^{25}$ (1,4 m/m), Burgdorf $17^{1}/_{2}{}^{h}$ schweres ↖ ▲ (7,6 m/m), Herzogenbuchsee 16^{h} kurzes Gewitter (0,1 m/m), Sarnen p-n (0,2 m/m).
» 18	—	—	—	—	—	●	Lokale Gewitter in: Marsens n orageux (3,0 m/m); Montreux p. un quart d'heure d'orage (8,1 m/m); Château d'Oex 19^{h} (7,0 m/m); Arisdorf n Gewitterregen; Reigoldswil 20^{h} Gewitterregen; Sta. Maria p (12,3 m/m).
» 19	—	—	—	—	—	—	Sehr flache Druckverteilung. Kleines Depressionszentrum über Deutschland und Frankreich. Aus der Zone Dijon, Strassburg und westlich der Jurakette Gewittermeldungen um 14^{h}.
	a	$14^{10}-17^{10}$	W E	70	35	●	Gewitterfront über dem ganzen Jura beginnend, nach Osten ziehend: Genève 14^{10} ↖ (10,6 m/m), Lausanne p Gewitterregen (22,0 m/m), Le Sentier $14-14^{1}/_{2}{}^{h}$ ↖ (11,4 m/m), Vallorbe p ↖ (7,1 m/m), Yverdon 14^{h} ↖ (6,0 m/m), L'Auberson $14^{1}/_{2}{}^{h}$ ↖ (3,5 m/m), Rossenges 15^{h} ↖ (10,4 m/m), Fribourg $15^{40}-16^{10}$ ↖ (5 m/m), Chaumont 15^{h} ↖ (1,5 m/m), Mont Soleil p ↖ (1,3 m/m), Dombresson p ↖ (1,5 m/m), Fontainemelon p ↖ (7,8 m/m), Bellelay von 15^{h} an ↖ g. S (0,5 m/m), Delémont petit ↖ 16^{10} (3,6 m/m), Bern Donner $16^{3}/_{4}-17^{h}$ ●, Herzogenbuchsee 16^{h} ↖ (6,1 m/m), Liestal $16^{1}/_{2}{}^{h}$ ↖ aus W (8,7 m/m), Wintersingen Donner $14^{58}-15^{43}$ und $16^{12}-17^{11}$ (12,1 m/m), Arisdorf p Gewitterregen, Bennwil 17^{h} Gewitterregen, Diegten p ↖, Augst p Gewitterregen, Therwil p ↖, Reigoldswil und Pfeffingen p ↖, Basel Donner $15^{40}-16^{40}$, Rheinfelden $16^{3}/_{4}{}^{h}$ ↖ (6,4 m/m).
	b	$15-18^{1}/_{2}{}^{h}$	W E	120	32	●² △ ▲	Gewitterfront in der NE-Schweiz, in der Gegend des Brienzersees beginnend: Lauterbrunnen $15^{3}/_{4}{}^{h}$ ↖ (15,5 m/m), Aarau Donner $16^{05}-17^{20}$ St. Urban $16-17^{h}$ ↖ N-E (10,5 m/m), Unter-Kulm $16^{1}/_{2}{}^{h}$ ↖ (12,5 m/m), Burg $16^{1}/_{2}{}^{h}$ (↖ ● 9,5 m/m), Bözberg p ↖ (13,7 m/m), Zürich (M. Z.-A.) 15^{42} Donner, 17^{28} ↖ W-E (11,8 m/m), Schöfflisdorf $16^{1}/_{2}{}^{h}$ ↖ (14,0 m/m), Sihlwald $17^{1}/_{2}{}^{h}$ ↖ ●², Horgen $16^{40}-17^{40}$ ↖ W-E (6,2 m/m), Niederhasli 17^{h} ↖ (17,3 m/m), Nieder-Uster $17^{25}-17^{45}$ Donner 17^{56}, Gewitter über Ort (15,1 m/m), Bauma 16^{h} △ ●, Pfäffikon ▲, Rheinau ca. 13^{h} ↖? (10,5 m/m), Schaffhausen $17-18^{h}$ ↖ SW ●² (15,3 m/m), Unter-Hallau $16^{1}/_{2}-17^{h}$ ↖ ●², Aadorf 17^{h} ↖ (11,1 m/m), Nollen 18^{h} ↖ (16,6 m/m), Diessenhofen $17^{1}/_{2}{}^{h}$ ↖ (11,4 m/m), Bischofszell $18^{1}/_{4}{}^{h}$ von W (22,9 m/m), Kreuzlingen 18^{h} ↖ W-E (4,0 m/m), St. Gallen $18^{21}-18^{28}$ ↖ (1,6 m/m).
	c	$12-13^{1}/_{4}{}^{h}$	SW NE	20	20	●	Kleiner Gewitter-Zug im Süd-Tessin: Locarno $12-13^{h}$ ↖ (51,6 m/m), Braggio $13^{1}/_{4}{}^{h}$ ↖ von S bis $20^{1}/_{2}{}^{h}$.
	d	—	—	—	—	●	Andere Gewittermeldungen im Tessin: Biasca a, p, n ↖ (22,3 m/m); Lugano $19^{1}/_{2}{}^{h}$ (↖ ● 27,0 m/m); Mte. Generoso n ↖ (31,4 m/m); Grono $18^{3}/_{4}{}^{h}$ ↖ (58,5 m/m); Bellinzona $17-19^{h}$ bis n ↖ ●² (81,9 m/m); Mezzana n ↖ (57,0 m/m).
	e	—	—	—	—	●	Lokale Gewitter: Graubünden: St. Bernhardin Donner; Reichenau $17^{1}/_{2}{}^{h}$ Donner (16,5 m/m), Splügen heft. Gewitter (41,9 m/m).
	f	—	—	—	—	●	Lokale Gewitter in: Hérémence n (6,4 m/m); Gsteig $18^{1}/_{2}{}^{h}$.
» 20	—	—	—	—	—	—	Flache Druckverteilung. Kleiner Tiefdruck über dem Norden des Département de la Lorraine.
	a	$12^{1}/_{4}-14^{h}$	W E	35	17	●	Kleiner Gewitter-Zug im westlichen Teil des Kantons Zürich: Baden $12^{1}/_{2}{}^{h}$ ↖ (17,2 m/m), Schöfflisdorf $12^{1}/_{4}{}^{h}$ ↖, Hochfelden $13^{1}/_{2}{}^{h}$ ↖ (22,3 m/m), Zürich ab 12^{40} Donner, Gewitter über Ort 13^{20} ●¹, Niederhasli p ↖ (15,4 m/m), Frauenfeld 14^{h} Donner im W (12,3 m/m).
	b	$16^{1}/_{4}-19^{1}/_{2}{}^{h}$	W E	60	28	●	Gewitterfront über der Jurakette beginnend: Genève $16^{1}/_{4}{}^{h}$ ↖ (8,1 m/m), Lausanne p Gewitterregen, Rossenges p ↖ (3,2 m/m), Chaumont 17^{h} ●² pluie violente comme une trombe ↖ (27,0 m/m), Basel Donner $18^{10}-19^{05}$, Gewitter über Station 18^{20} W-E, Arisdorf abends ↖ ●², Augst 19^{h} ↖ ●², Pfeffingen 18^{17} Donner, Wintersingen Donner $18^{15}-19^{43}$ (12,7 m/m), Liestal $19^{3}/_{4}{}^{h}$ ↖ aus W (17,2 m/m), Rheinfelden 19^{h} ↖ (9,8 m/m), Bözberg p ↖ (13,4 m/m).
	c	—	—	—	—	●	Lokale Gewitter: Chaux-de-Fonds $20-21^{h}$ (21,2 m/m); Lorzetobel p (31,6 m/m); Luzern 15^{h} ↖ ●² (37,0 m/m); Aarberg n (18,0 m/m); Schöfflisdorf 16^{h} (23,5 m/m).
	d	—	—	—	—	▲	Lokale Gewitter in Graubünden: Sta. Maria $7^{1}/_{2}{}^{h}$ u. 22^{h} ↖ von W her (32,4 m/m); St. Bernhardin Donner; Splügen v. 17^{h} an mit unterl. ↖ (16,0 m/m); — im Tessin: Braggio $5^{1}/_{2}-8^{h}$ ↖ ● und $18^{10}-20^{h}$ (24,3 m/m), Lugano ab $6^{1}/_{2}{}^{h}$ (25,0 m/m), Monte Bré $8-9^{h}$ (91,5 m/m), — Leukerbad p ↖ ●.

Datum		Bezeichnung der Gewitter	Zeit des hörbaren Donners	Richtung der ⚡ oder des Zuges			Zurückgelegt. Weg in km	Weg in km pro Stunde	Art der Niederschläge	Betroffene Gegend und weitere Bemerkungen
Aug.	22	a	—		—		40	—	●	Lokale Gewitter in: Brissago 15^{40} (3,4 m/m); Braggio 15^{50} im S (51,6 m/m); Lugano $15^{1}/_{2}{}^{h}$ (53,8 m/m); Platta 13^{55} (57,4 m/m).
		b	10–p	W	?	E	?	?	●	Gewitterfront über die Jurakette ohne sichtbare Bewegung: Genève 10^{40} ⚡ (12,4 m/m), Gingins 10^{h} ⚡ (18,6 m/m), L'Auberson $11^{1}/_{2}{}^{h}$ (9 5 m/m), Reigoldswil p ⚡.
»	25	—	—		—		—	—	●	Lokale Gewitter in Zug 10^{h} (15,2 m/m).
»	30	—	—		—		—	—	●	Gewitterhaft in Engelberg um 9^{55} ●.
Sept.	5	—	—		—		—	—	●	Lugano ⚡ $18^{1}/_{2}{}^{h}$.
»	7	—	—		—		—	—	▲	Monte Generoso ▲.
»	11	—	—		—		—	—	●	Lokale Gewitter in: Engelberg $19^{1}/_{4}$–$19^{1}/_{2}{}^{h}$ (11,7 m/m); Braggio $8^{1}/_{4}{}^{h}$ ●.
»	12	—	—		—		—	—	●	Engelberg $1^{1}/_{4}{}^{h}$ Donner (31,8 m/m).
»	13	—	—		—		—	—	—	Hochdrucklage im Europa (770 m/m).
		a	13^{25}–16^{15}	N		S	50	25	●△	Gewitter in der Nordost-Schweiz: Basel-Augst 13^{25} ⚡ ●[3], Arisdorf p Donner, Rheinfelden 13^{20} ⚡ ●, Schaffhausen $14^{1}/_{2}{}^{h}$ Donner im E (2,9 m/m), Stein a. Rh. Donner 14–$14^{1}/_{2}{}^{h}$, Nieder-Uster 15^{35} Donner im N (3,4 m/m), Hinwil $16^{1}/_{4}{}^{h}$ Donner (11,3 m/m), Schwäbrig △°, Diessenhofen $14^{1}/_{2}{}^{h}$ ⚡ △ (10,0 m/m), Altstätten $15^{1}/_{2}{}^{h}$ 2 Donner im N ●.
		—	—		—		—	—	▲●△	Lokale Gewitter und Hagelschläge: Braggio $12^{1}/_{2}$–$14^{1}/_{2}{}^{h}$ △; Lugano 15^{h} ⚡; Locarno leichtes Gewitter im SW (0,0 m/m); Basel 15–15^{43} ▲°; Chaumont 11^{h} ▲; Neuchâtel de 11^{h} à 12^{20} ▲.
»	14	—	—		—		—	—	●△▲	Lokale Gewitter und Hagelschläge: Diessenhofen p △; Steckborn $14^{1}/_{2}{}^{h}$ l. ⚡ (0,4 m/m); Horgen 11^{h} l. ⚡ (0,8 m/m); Auen-Linthal 16^{25} ▲; Einsiedeln 10^{h} △; Schuls ▲° △°.
»	19	—	—		—		—	—	—	La Brévine p ⚡.
»	20	—	—		—		—	—	—	Tiefdruckzentrum über Thorshawn (735 m/m). In der Schweiz SW-Strömung. Starke Gradienten. Gewittererscheinungen beim passieren einer „Okklusionsfront" mit kalter Rückseite (Passage in Zürich $16^{1}/_{2}{}^{h}$, nach Barogramm und Thermogramm).
		a	12–16^{20} u. n	W		E	140	35	●	Haupt-Gewitterfront: Genève 12^{h} ⚡ (15,1 m/m), Château d'Oex 14^{29} Donner ●, Gsteig p ⚡ (5,4 m/m), Boltigen p ⚡ (5.6 m/m), Bern Donner 15^{20}–15^{24} (4,2 m/m), Thun p ⚡ (4,2 m/m), Langnau $15^{1}/_{4}$–16, Gewitter über Ort (3,5 m/m), Eggiwil p ⚡ (6,8 m/m), St. Urban 16^{h} ⚡ (8,6 m/m), Münster p ⚡ (3,2 m/m), Aarau Donner 15^{40}–16^{05} ●°, Kölliken 16^{h} Donner, Horgen 16^{20} Donner im W (1,7 m/m), Nollen p ⚡ (0,6 m/m).
		b	15^{20}–23^{55}	W		E	—	—	●	Gewitterfront über dem Jura de Neuchâtel: Boudry p. orageux (23,0 m/m), La Ferrière 15^{20} ⚡ (27,5 m/m), Delémont 15^{55} ⚡ (18,4 m/m), Bellelay $15^{1}/_{2}{}^{h}$ ⚡ in W (13,4 m/m), Bennwil 16^{h} Donner im W.
		c	17^{h}	W		E	—	—	●	Gewitterfront auf der Linie: Mervelier 17^{h} (13,1 m/m), Burgdorf 17^{h} (7,9 m/m), Thun p–n ●.
		d	n		—		—	—	●	Lokales n. ⚡ in Bellinzona (23,9 m/m).
»	21	—	—		—		—	—	—	Dieselbe Druckverteilung wie am 20. Gewittererscheinungen im Zusammenhang mit einer Frontlinie, die um 14^{h} zwischen Nancy-Strasbourg und Basel lag:
		a	p–17–20^{h}	WNW		ESE	100	32	●	Genève p ⚡ (2,4 m/m), L'Auberson 17^{h} ⚡ (7,0 m/m), Boudry soir orageux (11,2 m/m), Chaumont 18^{h} ⚡ ●[2] (15,0), La Brévine p ⚡, Aarberg p ⚡ (10,0 m/m), Romont p ⚡ (25,5 m/m), Rossenges p–n ⚡ (29,2 m/m), Fribourg $18^{1}/_{2}$–$19^{3}/_{4}{}^{h}$ ⚡ (20,0 m/m), La Valsainte Donner 19–19^{50} ⚡ au zénith à $19^{1}/_{2}{}^{h}$ (21,0 m/m), Bern Donner 18^{35}–19^{30} (20,3 m/m), Burgdorf $18^{3}/_{4}{}^{h}$ ⚡ in SW und NW (16,8 m/m), Langnau $19^{1}/_{2}{}^{h}$ l. ⚡ (18,1 m/m), Herzogenbuchsee 19^{h} ⚡ (6,8), Rheinfelden n ⚡ (0,0 m/m), Kölliken 19^{10}–19^{25} ⚡ SW–S (21,7 m/m), Burg $19^{1}/_{2}{}^{h}$ ⚡ (28,8 m/m), Muri 19^{50} ⚡, Aarau Donner 19^{15}–19^{40}, ⚡ über Ort $19^{1}/_{4}{}^{h}$ W–E (20,3 m/m), Entlebuch 20^{h} ⚡ (16,0 m/m), Sarnen $19^{3}/_{4}{}^{h}$ ⚡ (16,0 m/m), Münster $19^{1}/_{2}{}^{h}$ ⚡ (21,3 m/m), Luthern zwischen 19–20^{h} ⚡ (31,5 m/m), Hitzkirch 19^{h} ⚡ (19,7 m/m), Opfikon p–n ⚡ (19,6 m/m), Zürich Donner 19^{35}–20^{h}, im Zenith 19^{50}, Zug W–E (23,4 m/m).
		b	$19^{1}/_{2}$–10^{10}	W		E	—	—	●	Gewitterfront im Süd-Tessin: Locarno $9^{1}/_{2}$–$10^{1}/_{2}{}^{h}$ ⚡ (48,7 m/m), Bellinzona $10^{1}/_{4}{}^{h}$ ⚡ ●, Braggio 10^{10} ⚡ von W, Airolo a ⚡ (80,5 m/m).
		c	—		—		—	—	—	Lokale Gewitter: Platta a ⚡ ●, La Valsainte tonnerre 15^{10} à 17^{25}, ⚡ au zénith à 15^{18} W–E (15,8 m/m).
»	23	—	—		—		—	—	—	Tiefdruckzentrum (735 m/m) über den Bergen. 14^{h} zieht sich eine kalte Front vom Zentrum über Nord-Deutschland bis zum Mittelmeer. Beidseitig der Linie grosse Temperaturunterschiede: 14^{h}, Zürich bewölkt 23°, Strasbourg ● 14°; Bern bewölkt 21°, Dijon ● 12°; Genève bedeckt 22°, Clermont-Ferrand ● 12°; Marseille 24°, Perpignan 20°. Nach überschreiten des Juras zeitigt die Front Gewitter in der West-Schweiz.
		a	15–19^{h}	W und SE		E und NE	70	17	●▲	Genève 15^{47} ⚡ (35,8 m/m), Cossonay 16–18^{h} ⚡ (35,5 m/m), L'Auberson $17^{1}/_{2}{}^{h}$ ⚡ (25,9 m/m), Les Brenets 15^{h} ⚡ (33,5 m/m), Chaux-de-Fonds 15–18^{h} ⚡ (35,0 m/m), Chaumont 17^{h} ⚡ ▲[2] (48,3 m/m), La Brévine 16^{h} ⚡ (37,0 m/m), Baulmes 16^{50} ⚡ (42,2 m/m), Les Ponts

Datum		Bezeichnung der Gewitter	Zeit des hörbaren Donners	Richtung der ⚡ oder des Zuges		Zurückgelegt. Weg in km	Weg in km pro Stunde	Art der Niederschläge	Betroffene Gegend und weitere Bemerkungen
									de Martel tonnerre 16^{50}–17^{20}, ⚡ au zénith à 17^{10} (10,4 mm), La Ferrière 17^{40} ⚡ (41,7 mm), Neuchâtel tonnerre au S après 16^{h}, Rossenges p ⚡ (43,4 mm), Romont p ⚡ (41,0 mm), Montreux 18–19^{h} (23,4 mm), Fribourg tonnerre 16^{45}–18^{40} ●, Bellelay von 16^{h} an ⚡ in allen Richtungen (35,6 mm), Arisdorf n Donner, Basel-Augst 17^{h} ⚡ ●², Pfeffingen 18^{h} ⚡ ●, Horgen Donner in SW (17,6 mm).
Sep.	23	b	p–n	—		—	—	●	Gewitter in Graubünden: Chur p ⚡ (12,8 mm); Vals 15^{h} ⚡ (38,9 mm); Seewis p–n ⚡ im SW; Splügen n heft. Gewitter (70,3 mm). — Gewitter im Tessin: Locarno 17–22^{h} n ⚡ (80,8 mm); Lugano $18^{3}/_{4}{}^{h}$ ⚡ ●; Mte. Generoso n ⚡ (60,5 mm).
»	24	—	—	—		—	—	—	⚡-Strömung auf der Rückseite der kalten Front, unterstützt durch den Tiefdruck in Italien.
		a	0–5^{h}	—		—	—	●	Gewitter in Graubünden: Seewis a ⚡ im SW, Arosa Donner 3^{32}–4^{58}, Thusis a ⚡ (36,1 mm), Platta, Reichenau a ⚡ (80,4 mm). — Gewitter in den Zentralalpen: Göschenen a ⚡, Andermatt a ⚡ (32,9 mm), Auen-Linthal $0^{1}/_{2}{}^{h}$ ⚡ (30,0 mm). — Gewitter im Tessin: Grono a ⚡ (43,5 mm), Lugano a, Braggio $1^{1}/_{2}$–$4^{1}/_{2}{}^{h}$ ⚡ vom S.
		b	—	—		—	—	●	Lokale Gewitter am Tage: Andermatt von $8^{1}/_{2}{}^{h}$ an ⚡ (68,2 mm), Göschenen 12^{30}–13^{30} ⚡ ●²; Einsiedeln p Donner ● (55,2 mm); Lugano 11^{34} ⚡ (2,2 mm); Locarno 15–17^{h} ⚡ (26,8 mm), Braggio 10^{55}–11^{15} ⚡ ⌒ (34,3 mm).
»	28	—	—	—		—	—	● △	Teufen p ▲; Kreuzlingen 14^{h} ▲; Bern $16^{1}/_{2}{}^{h}$ △; Luzern 9^{50}–$10^{1}/_{4}{}^{h}$ und 11–11^{05} △; Schuls △.
Okt.	7	—	n	—		—	—	●	Ponte Tresa n ⚡ (17,6 mm).
»	8	—	—	—		—	—	—	Hochdruck über England (775 mm). Zu Beginn einer Biselage passage der kalten Front einer über Mittel-Russland gelegenen Depression (735 mm, Moskau), über die Schweiz mit N–S-Richtung.
		a	15–23^{h}	N	S	180	Anf. 40 End. 27.	●	Passage der kalten Front von Schaffhausen über die Alpenkette bis in den Tessin. Gewitter-Meldungen aus: Schaffhausen ⚡ 15^{h}, Wilchingen ⚡ 16^{h} (4,4 mm), Rheinau Platzregen p, Lohn 15^{h} Donner (5,2 mm), Rickenbach $16^{1}/_{2}{}^{h}$ Donner (9,5 mm), Glarus $18^{1}/_{2}{}^{h}$ ⚡ und Donner (11,7 mm), Gsteig p ⚡ (4,0 mm), Braggio $19^{3}/_{4}{}^{h}$ ⚡ und Donner im S, $21^{1}/_{2}{}^{h}$ Donner im S (0,7 mm), Crana-Torrelli 21^{h} ⚡ (9,1 mm), Bellinzona ⚡ (4,7 mm), Locarno 20–23^{h} ⚡ (8,9 mm), Brissago 20^{50} ⚡ (9,5 mm).
		b	—	—		—	—	●	Lokales Gewitter in Steckborn 3^{20} und 6^{20} Donner ● (1,1 mm).
		c	—	—		—	—	△	Lohn 9^{h} △.
»	14	—	—	—		—	—	▲	Nollen p ▲.
Nov.	2	—	18^{h}	—		—	—	●	Carena 18^{h} ⚡ (23,0 mm).
»	8	—	—	—		—	—	●	Luzern $20^{3}/_{4}{}^{h}$ ⚡.
»	11	—	—	—		—	—	▲	Chaumont ▲.
»	15	—	—	—		—	—	△	Zürich △⁰.
»	23	—	—	—		—	—	▲	Dussnang ▲.
Dez.	1	—	—	—		—	—	△	Zürich △.
»	3	—	—	—		—	—	—	Zürich △⁰.
»	20	—	—	—		—	—	—	Tiefdruckzentrum (730 mm) über Brest; Schweiz (746 mm). Starke Gradienten. Vormittags passage einer warmen Front über die Schweiz (grosse Geschwindigkeit). Gewittererscheinungen im Zusammenhang mit einer zweiten Front, warmen Charakter.
		a	22–$23^{1}/_{2}{}^{h}$	W	E	40	80	●	Genève n ⚡ und ⚡ (8,3 mm), Nyon n ⚡ (14,3 mm), Longirod n ⚡ (18,3 mm), Gingins 22^{h} ⚡ (14,5 mm), L'Auberson $22^{1}/_{2}{}^{h}$ ⚡ (21,8 mm), Vallorbe 22^{20} ⚡ (26,4 mm), Corcelles n ⚡ (19,0 mm), Lausanne 22^{31} à 23^{20} ⚡ ●.
		b	—	—		—	—	●	Lokale Gewittererscheinungen: Wasen a Donner, Arisdorf ⚡, S u. SE ●².
»	21	—	—	—		—	—	—	Zwei Depressionen über dem Kanal (725 mm). Starke Gradienten. n. Passage einer Böenlinie.
		a	n–$5^{1}/_{2}{}^{h}$	W	E	?	?	●	Gewitterfront in der West-Schweiz: Le Sentier n ⚡, La Ferrière n ⚡ lointain au SW (1,8 mm), Chaumont n ⚡, Lausanne 5^{10} ⚡ au S ●, Rossenges 3^{h} ⚡ (27,2 mm), Château d'Oex n Donner, Romont 5–$5^{1}/_{2}{}^{h}$ ⚡ (26,7 mm).
		b	10–11^{h}	—		—	—	●	Solothurn zwischen 10 u. 11^{h} ⚡ u. Donner (1,0 mm); Montreux 11^{h} ⚡ ●.
»	22	—	—	—		—	—	—	Tiefe Depression über Brest (727 mm). Antizyklone über dem Mittelmeer. Starke Gradienten. SW-Winde. 8^{h}, typische warme Front: Bruxelles, Nancy, Lyon, Perpignan, mit Regenzone über dem Jura, Alsace et Lorraine und den Niederlanden. Temperatur in Dijon 10°, in Bern 2°.
		a	$9^{1}/_{2}$–11^{h}	W	E	90	45	●	Gewitter im Zusammenhang mit der Passage dieser warmen Front über dem Jura: Genève ⚡ 9^{25} (12,7 mm), Gingins a ⚡ (14,4 mm), Nyon a ⚡ (14,5 mm), Le Sentier 10^{h} grain avec ⚡ (19,8 mm), L'Auberson 10^{h} ⚡ (22,5 mm), Baulmes 9^{50}–10^{50} ⚡ (29,8 mm), Corcelles ⚡ (6,9 mm), Vallorbe $9^{1}/_{2}{}^{h}$ ⚡ (27,0 mm), Yverdon 9^{40}–10^{h} ⚡ ▲ (6,1 mm), Ponts de Martel Donner 9^{50} à 10^{15} (9,4 mm), Les Brenets $10^{1}/_{2}{}^{h}$ ⚡ et ⚡

Datum		Bezeichnung der Gewitter	Zeit des hörbaren Donners	Richtung der ⚡ oder des Zuges		Zurückgelegt. Weg in km	Weg in km pro Stunde	Art der Niederschläge	Betroffene Gegend und weitere Bemerkungen
									(16,4 mm), Fontainemelon $9^1/_2{}^h$ ⚡ ▲ (24,2 mm), Dombresson 10^{25} ⚡ ▲ (5,2 mm), La Ferrière 9^{45}–10^{10} ⚡ direction SW-NE ▲ (5,2 mm pour ⚡), Cernier a ⚡, Chaumont 10^h ⚡ ●, Chaux-de-Fonds 10–11^h ⚡, Neuchâtel ⚡ au SW et S dès $9^3/_4{}^h$ à $10^1/_2{}^h$ ●² ▲° (18,0 mm), Boudry $9^3/_4$–$10^1/_2{}^h$ fort ⚡ (29,9 mm), Mervelier a ⚡ (1,6 mm), Delémont $10^1/_4{}^h$ ⚡ ▲ (11,8 mm), Bellelay 10^h ⚡ aus W △ (19,2 mm), Liestal 10^{35} Donner hörbar (16,3 mm), Basel $10^1/_2{}^h$ ⚡ ▲, Lampenberg $10^1/_2{}^h$ Donner im N, Reigoldswil 10^{40} 3mal Donner, Augst $10^1/_2{}^h$ ⚡ ●², Arisdorf vorm. Donner, Wintersingen Donner 2mal 10^{20}, Rheinfelden 10^{40} ⚡ (15,8 mm), Möhlin $10^3/_4{}^h$ 3mal Donner u. ⚡ in SW (12,4 mm), Burgdorf 11^h Donner hörbar, Bern 10^{55} ⚡ u. Donner, Payerne a ⚡ ▲ (16,4 mm), Fribourg 10^{53} ⚡ (19,3 mm), Romont 10^h ⚡ (30,2 mm), Rossenges a ⚡ (21,1 mm), Montreux 11^h ⚡ ●, Château d'Oex 11^h ⚡ (●?), Dailly 10^{51} ⚡ (12,5 mm).
Dez.	22	b	—	—	—	—	—	—	Sils $16^1/_2{}^h$ prachtvolles Abendglühen (18,8 mm).
»	23	—	—	—	—	—	—	—	Tiefe Depression über Dänemark (735 mm). Starke Gradienten und W- bis NW-Winde über Deutschland und Frankreich; Schweiz (755–760 mm). Um $13^1/_2{}^h$ befindet sich vor dem Jura zwischen Lyon und Genève, Mulhousen und Basel eine intensive Böenlinie, im Zusammenhang mit der Depression. Geschwindigkeit über Frankreich ca. 60 km/h, über die Schweiz 45 km/h.
		a	ca. $15^1/_2{}^h$	NW	SE	—	45	● ✳ ▲	Gewitter-Meldungen aus Urnäsch p ⚡ (10,0 mm), Teufen 15^{25} ⚡ (6,4 mm), Appenzell p ⚡, Schwäbrig $15^1/_2{}^h$ ⚡ u. Donner (5,5 mm), Mont Soleil p ⚡ (46,1 mm), Walchwil 15^h ▲.
		b	—	—		—	—	△ ▲	Bern $18^1/_2{}^h$ △°; Wittnau △, Basel 10^{10}–10^{20} ▲.
»	24	—	ca. $15^1/_2{}^h$	—		—	—	▲ △	Liestal $15^1/_2{}^h$ Donner hörbar; Nieder-Uster 15^{46} ▲; Horgen ▲; Diessenhofen n △.
»	25	—	—	—		—	—	△	Schuls △; Zürich △°.
»	27	—	—	—		—	—	●	Gewitter in L'Auberson $6^1/_4{}^h$ (35,0 mm); Burgdorf 24^h ●.
»	28	a	ca. 6^h	—		—	—	—	Im Zusammenhang mit einer Böenlinie Donnerrollen: Zürich 6^{02} 2 ⚡ u. Donner im W. Küsnacht 5–6^h ⚡ (16,9 mm), Rüschlikon 6^h ⚡, Horgen 6^h ⚡ (7,7 mm), Urnäsch n ⚡ (12,0 mm), Appenzell ⚡?, Wintersingen $6^1/_2{}^h$ ⚡ ●.
»	30	—	—	—		—	—	△ ▲	Davos-Platz p △; Château d'Oex 22^{52} ⚡ ▲.

Verzeichnis der bekannt gewordenen Blitzschläge.

Februar 23. $9^1/_2{}^h$, Arosa: Elmsfeuer.

April 8. Säntis: Blitzschlag in Telephonleitung. Linie ist gestört. 8 n, Arosa: Elmsfeuer.

Mai 18. Premier: La foudre a incendié le grange et les écuries de M. Vindret, agriculteur. A Orbe la foudre est tombée sur le paratonnerre de l'infirmerie, elle a passé également par le dortoir des hommes et on a vu les flammes dans la salle de bain. **18.** Basel: Blitzschlag in Spalenschultrans. (ohne Zündung). Licht und Telephon und Kamin zerstörend. Elektrische Uhren und Hauptsicherungen in Basel gestört. Weitere Schäden. **20.** Corcelles: Un seul coup de tonnerre (foudre) tue un gamin de 15 ans abrité sous un peuplier dans les marais de Orbe-Chavornay. Il était accompagné de 5 camarades, non atteints.

Juni 1. Bellelay: A $13^1/_2{}^h$, la foudre tue 10 pièces de bétail. **2.** Steckborn: Blitzschlag auf einen Baum in der Nähe eines Blitzableiters. **13.** Wilchingen: Blitzschlag in einen Kirschbaum. **13.** Speicher: Der Blitz schlug während des Gewitters in das Heimwesen des Hrn. Schläpfer in Almenweg. Der Blitz fuhr durch die Scheiben eines offenen Fensters, zertrümmerte einige Rahmen und brachte die Bleifassung zum Schmelzen. Wunderbarerweise blieben die Leute vom Tode verschont. **13.** Teufen: Blitzschlag in den Stall von E. Bodenmann, Oberfeld, eine Kuh erschlagen. **13.** Wilchingen: Blitzschlag in einen Kirschbaum oberhalb des Dorfes. **13.** Fribourg: Blitzschlag in Blitzableiter der reformierten Kirche. **13.** Biel: Blitzschläge haben im Seelande grossen Schaden angerichtet. An verschiedenen Orten wurden Bauernhäuser eingeäschert und aussor den grossen, eben eingebrachten Heuvorräten blieb leider auch Vieh in den Flammen. **13.** Arnex sur Orbe: Auguste Gauthey, 23 ans, est frappé par la foudre et tué. Il était sur un attelage. **13.** Jorat vaudois: Fusibles sautent dans le tramway à Montpreveyres. 3 coups de foudre successifs sur la station téléphonique à 18^h. A peu près au même moment, à la Mellette, près de Montpreveyres, la foudre frappait une maisonnette habitée par une personne de Lausanne et ses fillettes. Le fluide atteignit l'une de ces dernières au pied; il frappa d'abord la boucle métallique de la sandale de la petite; laissant intacte la semelle intérieure, il s'insinua entre celle-ci et la semelle inférieure, où il se fraya un passage en perforant un trou semblable à celui qu'y eût fait une balle, et alla se perdre dans le plancher, tandis qu'une forte et suffocante odeur de soufre (ozone) se répandait dans la maison. La fillette était tombée à genoux et pendant une heure resta comme paralysée, sans autre mal. Elle est maintenant remise. **13.** Servion: A Servion, la foudre atteint plusieurs maisons du village. Dans un hameau voisin elle a frappé la maison de M. Victor Gilliéron, agriculteur. Dégâts matériels assez importants. Chez M. Henri Pouly, agriculteur, elle a renversé, à l'écurie, plusieurs vaches; la jeune Irène, 15 ans, est tombée évanouie. **13.** Pully: La foudre tombe sur deux maisons, décape les cheminées et brise 200 tuiles. Pas d'incendie. **13.** Lausanne Cimitière de Montoie: Un magnifique cèdre frappé par le fluide s'effondra à l'entrée du cimetière vers $18^h.30$. Un autre arbre fut atteint par la foudre, laquella causa une commotion assez vive à quatre personnes qui se trouvaient là. La foudre a encore endommagé une cheminée, à Cour. **13.** Cossonay: 5 coups de foudre sur la ville. **22.** Eggerstanden: Um halb 1 Uhr, als sich das heftige Gewitter entlud, schlug ein Blitzstrahl bei Jak. Manser, Seebjöckes, ein. Er zerschmetterte die grosse Esche neben dem Stall, fuhr dann ins Kamin und entzündete dabei den Dachgiebel, dass die Funken stoben. Dank schneller Hilfe der Nachbarn wurde weiterer Schaden verhütet.

Juli 15. Adelboden: 13^h, durch Blitzschlag das Vermessungs-Signal auf der Schwandfeldspitze demoliert. **15.** Delémont: Foudre tombée à Courroux. Transformateur brulé. **15.** St. Urban: Bei dem heftigen Gewitter vom 15. Juli nachmittags, das stärkste seit Menschen Jahren, schlug der Blitz mehrmals in die elektrischen Leitungen. Auch

in die Zentrale Wynau schlug der Blitz. **15.** Rheinau: Blitzschlag; elektr. Strom wurde unterbrochen. **23.** La Brévine: Un maison frappée par la foudre est incendiée. **23.** Les Brenets: La foudre a éclaté avec fureur à 9h du matin. Plusieurs meubles ont été incendiés et du bétail foudroyé. **23.** Altstätten: p Blitzschlag in ein Haus. **23.** Niedererlinsbach: „Heute Nachmittag schlug der Blitz einige Zeit nach dem eigentlichen Gewitter in ein Haus, wobei das Kamin demoliert und die elektr. Lampen und Sicherungen in der Nachbarschaft vollständig zertrümmert wurden." **23.** Dompierre sur Lucens: La foudre est tombée sur le gros bâtiment de ferme de M. Dind et l'a complètement détruit. Dégâts 20000 Frs.. **23.** Bolligen: La foudre est tombée sur la ferme de M. Krebs. Le bâtiment et la grange sont détruits. **30.** Appenzell: Blitzschlag in eine Bäckerei; ohne Schaden. **30.** Adelboden: Um 9h schlug der Blitz in eine Sennhütte, ohne zu zünden, tötete aber 2 Rinder. Um 9½h schlug der Blitz vor dem Dorfe in eine Tanne, die zu Boden geschmettert wurde. **30.** Ragaz: Während eines Gewitters wurden auf dem Berggut Herrenboden bei der Alp Pardiel ein Knecht und ein 14jähriger Sekundarschüler, die mit Heuen beschäftigt waren, vom Blitz getroffen. Während der Knecht sich bald wieder erholte, musste der Knabe mit schweren Brandwunden ins Spital übergeführt werden. **30.** Neu-Allschwil: Der Blitz schlägt in einen Neubau und tötet einen dort beschäftigten Arbeiter. Beim Gärtner Rusch in Allschwil schlug der Blitz ins Kamin und zertrümmerte es. **30.** Basel: An der Klarastrasse fuhr der Blitz in den Dachstuhl eines Hauses und demolierte diesen stark. An der Ackerstrasse schlug der Blitz in ein Haus ein. Kein Schaden. **30.** Morges: A l'embouchure de la Morges, la foudre frappe un peuplier. M. Jaccard, pêcheur, appuyé près de là à une balance romaine est lancé à terre avec violence; sa jambe est paralysée. **30.** Rossinière: La foudre a frappée, à 9 heures, le transformateur électrique qui se trouve près de la colonie de vacances de Montreux, à la Combettaz. Mlle Yvonne Natural, se trouvait à ce moment-là à la cuisine, l'épaule droite appuyée contre l'interrupteur électrique, la main droite tenant la poignée de la porte du réfectoire; elle a à l'épaule droite une brûlure circulaire de dix centimètres de diamètre. Deux élèves, qui tenaient la poignée de l'une des portes du réfectoire, ont subi une forte commotion cérébrale. Leur état n'inspire aucune inquiétude. **30.** Le Crêt sur Villeneuve: La foudre grille un transformateur électrique. **30.** Jouxtens: La comtesse de Pückler mande que la foudre tombée sur les cèdres de son château, l'a projetée à terre. **30.** Poliez-le-Grand: Foudre sur la ligne électrique. Obscurité. Le domestique Semoroz est jeté à terre. **30.** Froideville: La foudre est tombée chez Delisle. L'immeuble est presque détruit. Dégâts 18000 Frs. **30.** Poliez-Pittet: La foudre est tombée sur le gros immeuble de MM. L. et D. Ménétrey. On n'a pas pu circonscrire le feu. Dégâts 80000 Frs. **30.** Romanel: Chez Bourgeois la foudre atteint la demeure. Malheur évité. **30.** La Sarraz: La foudre tombe sur un pavillon où 5 personnages conversaient. Le citoyen Louis Pittet 23 ans, est paralysé, mais son corps ne porte pas trace de brûlures. **30.** Mézières: La foudre frappe l'étable à porcs du laitier, tuant trois porcs et en paralysant deux autres. **30.** Lausanne: La foudre tombe sur un wellingtonia du parc de Beau Rivage. Roziaz: lumières électriques éteintes.

August 4. Mürren: Das Ehepaar Rubin-Graf wurde vom Blitzschlag 15⁵⁰ betäubt. Frau R. erholte sich bald; der Ehemann blieb längere Zeit bewusstlos. **4.** Butte: Der Blitz schlug in die mitten im Dorf gelegene Sägerei. Der Sachschaden ist bedeutend. **4.** Wildhaus: Blitzschlag in das Heimwesen des Bergbauern Messmer. Haus und Scheune vollständig eingeäschert.

Dezember 20. Ecole de Le Vaud (Vaud): La foudre est tombée sur le bâtiment faisant de notables dégâts.

Jean Lugeon.

Brèves remarques concernant le mécanisme des orages de l'année 1925.

L'examen des cartes d'isobrontes publiées au cours des précédentes années prouve qu'il existe en Suisse un certain nombre de »routes d'orages« qui traversent en chaque saison les mêmes régions. Il nous a semblé utile, dans le but pratique de la prévision des grains, d'étudier pour cette année 1925 beaucoup plus en détail qu'on n'avait pû le faire jusqu'ici en Suisse, les corrélations entre les manifestations orageuses et les principaux facteurs météorologiques du continent, relevés sur les trois cartes journalières de l'Europe, à grande échelle.

Ces études nous ont conduit à classer les orages de la manière suivante, en respectant la nomenclature météorologique moderne:

1°. Orages locaux et orages de chaleur (Type classique, mouvement de convection).
2°. Zones orageuses (turbulance anormale, convection intense et étendue).
3°. Orages orographiques ou de relief.
4°. Orages de *front* chaud.
5°. Orages de front froid.
6°. Orages de ligne de grain (front d'occlusion, discontinuité quelconque).

La place ne nous est pas donnée ici pour entrer dans le détail du processus de chacun de ces types d'orages. Il est d'alleurs difficile avec le matériel d'une seule année de découvrir tous les caractères de ces phénomènes compliqués.

Les *orages locaux* ou *orages de chaleur*, bien connus pour avoir été décrits à maintes reprises (type du cumulonimbus), sont souvent l'indice d'une grande instabilité verticale de l'air, s'étendant sur tout le versant nord des Alpes et bien au delà des frontières de la Suisse. Ils sont dans ces conditions appelés *zones orageuses*. Tel est le cas tout à fait remarquable du 13 juin 1925, où simultanément de fortes déflagrations électriques prirent naissance sur le plateau suisse, en des localités distantes jusqu'à 100 kilomètres. (Voyez carte 5, pl. II.) La chaîne des Alpes n'est pas sans favoriser la stagnation de ces zones. Le brassage des couches inférieures de la troposphère activé par les courants des vallées latérales, de température souvent très différentes, contribue pour une part importante à l'ascension et à la descente des masses à potentiel quelconque du complexe orageux. On retrouve parfois ces mêmes zones orageuses localisées au sein des Alpes, à l'arrivée d'un front chaud (4 août).

Les *orages orographiques* ou de *relief* qui trouveraient place à la rigueur dans la première classe ont un caractère bénin, quelques coups de tonnerre seulement. Ils semblent dûs essentiellement aux obstacles que forment les massifs montagneux barrant la libre circulation au moment de la naissance — souvent à grande distance — d'un phénomène important. Ainsi l'air des couches inférieures se trouve comme bousculé devant les passes qui lui sont ouvertes

entre les chaînes de montagnes, lors de l'apparition brusque d'une dépression sur le golfe de Gênes. L'appel méditerranéen qui commande déjà la bise dans le défilé de Genève, alors qu'en altitude souffle encore le vent du secteur ouest-sud, est en corrélation intime avec les petits orages du Jura vaudois, des Préalpes et des Alpes vaudoises, fribourgeoises et du tronçon ouest de la grande chaîne des Alpes bernoises.

Dans les vallées profondes orientées du nord au sud, l'air est emprisonné momentanément au début de la phase de bise, par le courant ouest des crêtes qui circule encore et le courant d'est qui vient de se lever sur le plateau, sans pénétrer dans la vallée. Avant d'être ébranlé par la bise qui va remplacer les vents d'ouest en altitude, le paquet d'air littéralement bloqué peut s'échauffer sous l'action des rayons du soleil, et sur sa limite supérieure se produisent des différences de potentiel considérables. Ce mécanisme qui est vraisemblablement la cause des orages de relief des régions citées se retrouve répété aussi, pour d'autres vents, dans le pays d'Appenzell et les Grisons.

Tel que l'a montré un météorologiste français, M. Bureau, les *fronts chauds* entrainent derrière eux la stabilisation électrique équipotentielle de l'air. Il est toutefois intéressant de noter qu'en Suisse le passage du front chaud est souvent accompagné d'une émission intempestive de perturbations parasites qui ne cesse sur le plateau que quelques heures aprés le saut de température. La statistique des orages de 1925 nous enseigne précisément que beaucoup de fronts chauds de jeunes dépressions sont accompagnés d'orages égrainés le long de la discontinuité et marchent avec elle. La bande orageuse ainsi formée, après avoir franchi le Jura s'évanouit sur le plateau et atteint rarement la frontière orientale de la Suisse. Il semble donc que la chaîne même du Jura, qui s'érige en obstacle d'une certaine résistance contre le passage des fronts, soit un véritable *foyer d'orages*. La statistique montre en effet que c'est dans le Jura neuchâtelois, jusqu'à ses confins avec la plaine du Rhin et la région des collines bâloises, où la fréquence annuelle des orages est la plus grande.

Un cas typique de front chaud orageux est celui du 4 août 1925. Une jeune dépression à forme elliptique, type du cyclone de Bjerknes, s'est déplacée du 3 au 5 avec une vitesse moyenne de 37 kilomètres à l'heure d'Espagne en Allemagne, suivant une trajectoire SW–NE en laissant les Alpes sur sa droite. Le 4 à 13 h., la Suisse centrale fut déjà atteinte par les cirrus avant-coureurs, à 15 h. la partie supérieure de la discontinuité est aux prises avec les hauts sommets des Alpes bernoises. Une *zone orageuse* s'établit sur les deux versants de la chaîne (Sion-Gsteig, Lauterbrunnen-Riederalp). Puis vers 19 h. les couches basses du front et les précipitations gravissent le Jura et déclanchent les orages en toutes régions, tel qu'on le voit sur la carte 3 pl. IV.

Ce phénomène de front chaud orageux se répète aussi en hiver, le cas du 22 décembre le prouve. Les figures 1 et 2 donnent le schéma du mouvement.

Chaque front chaud n'est pas nécessairement accompagné de manifestations orageuses. Très grossièrement on peut estimer que le 50 % des lignes de cette nature, au cours de l'année 1925, ont au contraire amené une *épuration électrique de l'air*.

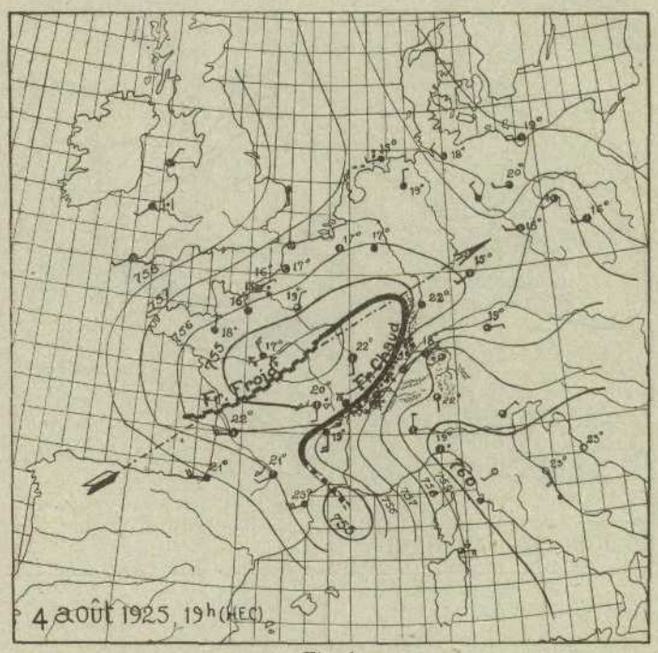

Fig. 1.

Par contre la plupart des orages de Suisse dont les isobrontes épousent la forme de fronts, sont effectivement de cause à effet, de véritables fronts froids de Bjerknes ou des lignes de grain de Durand-Gréville. Il est impor-



Fig. 2.

tant de signaler que sur les quelques 2872 observations différentes d'orages et les 126 jours où il a été noté des manifestations électriques visibles ou audibles, environ 1800 observations correspondent au passage de discontinuités au cours d'environ 45 journées, — ces discontinuités ayant des longueurs sur le sol variables, mais dépassant presque toujours les limites du pays. En fait, la plupart de ces lignes ne sont pas locales et font partie intrégante de la circulation générale du continent.

Les figures 3 et 4 esquissent des situations communes, où soit un front froid type, une ligne de grain (type front occlu, front double) ou une bande orageuse bordée à l'avant et à l'arrière par deux discontinuités, ont traversé la Suisse en accompagnant leur passage de déflagrations orageuses. (Comparez avec les figures 3, pl. II, fig. 2, pl. III et le texte).

Au point de vue distribution de la pression, il a été constaté pendant les orages de 1925, la prédominance des anticyclones sur les Iles Britanniques.

En cherchant à classer les zones orographiques préférées par les divers types d'orages, on s'aperçoit que c'est avant

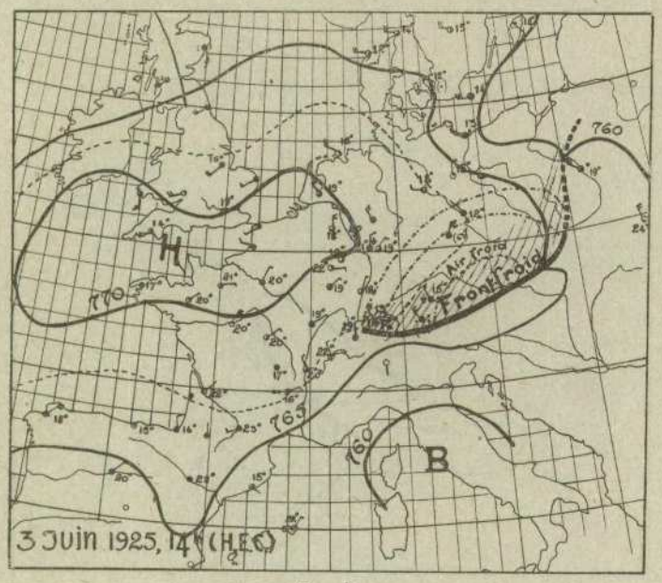

Fig. 3.

toute chose les conjonctures météorologiques continentales qui déterminent la localisation des phénomènes. Toutefois il doit être admis que les *orages locaux* et de *chaleur* séjournent de préférence devant les versants abrupts des Préalpes et des Hautes Alpes, plus rarement dans le Valais et les vallées profondes de la Suisses centrale.

Les *zones orageuses* s'installent invariablement d'un côté ou de l'autre de la chaîne, mais souvent des deux côtés à la fois, le Tessin excepté.

Les *orages orographiques* sont surtout localisés dans le nord-est montagneux de la Suisse, les Grisons, la chaîne bernoise, les Alpes vaudoises et le Jura, parfois aussi entre Martigny et le Léman.

Les *orages de front chaud* sont l'apanage de la chaîne du Jura, en hiver comme en été. Nous n'avons pas connaissance d'un tel phénomène qui aurait traversé la chaîne des Alpes dans son sens transversal. La trajectoire préférée des fronts chauds est WSW-ENE.

Les *fronts froids* par contre, plus intenses et plus »bruyants« dont le sens de propagation oscille entre le WNW et le NNE, viennent heurter la chaîne et passent sur les

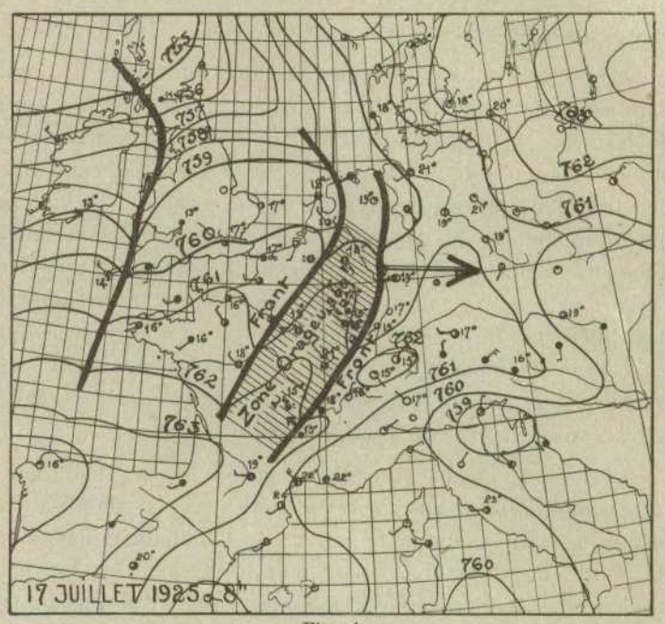

Fig. 4.

plus hauts sommets avec une remarquable aisance. Les principaux orages de la Suisse orientale, des Grisons en particulier, naissent à la traversée des queues de fronts froids appartenant à des dépressions océaniennes âgées, dont le centre a déjà dépassé le Danemark ou la Baltique. (Cas du 3 juin.) Si les tendances barométriques sont également négatives des deux côtés des Alpes à l'arrivée de ces perturbations, le Tessin est alors aussi frappé par les orages.

Les trajectoires des *orages des lignes de grains* serpentent sans suivre des régles bien précises, mais ne gravissent qu'exceptionnellement la chaîne des Alpes. Leur énergie semble surtout se dépenser dans les couches basses de la troposphère.

Ce sont ces lignes, riches en manifestations électriques, qui donnent lieu en Suisse, au plus grand nombre d'orages.

Jean Lugeon.

Graphische Darstellung der Hauptgewittertage im Jahre 1925.

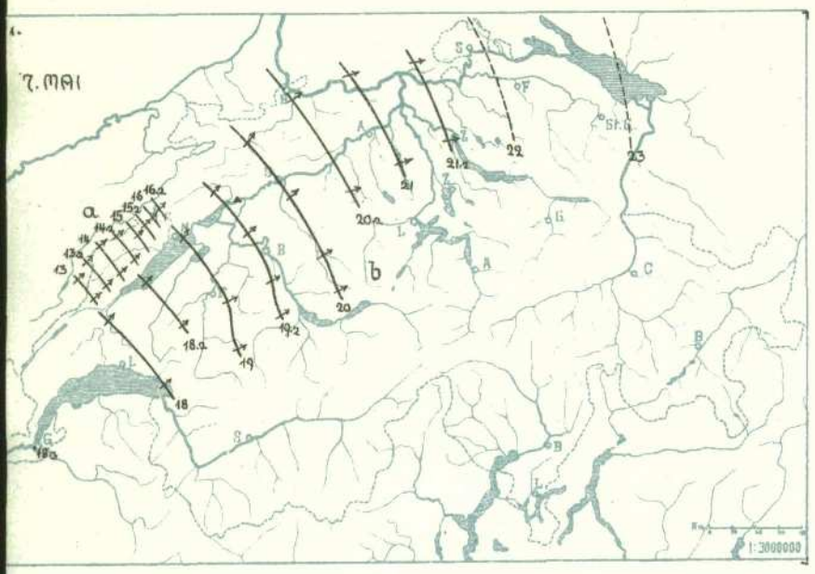

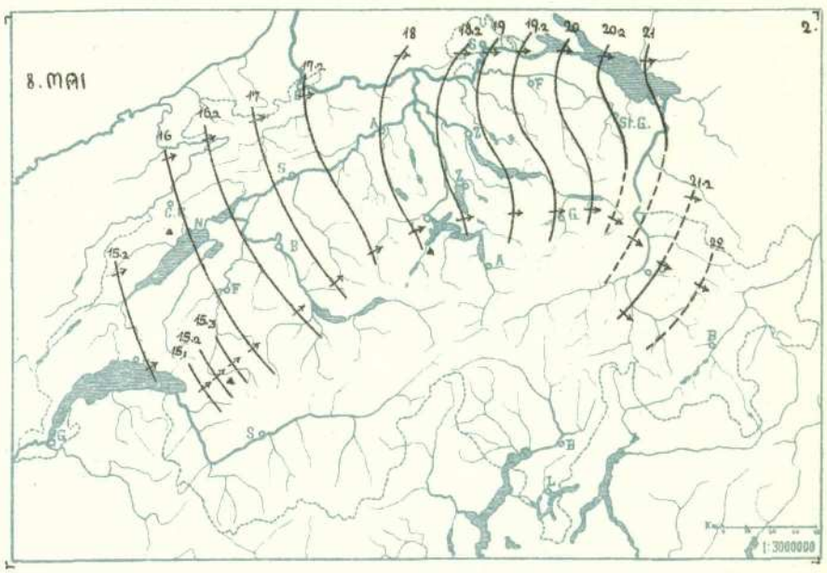

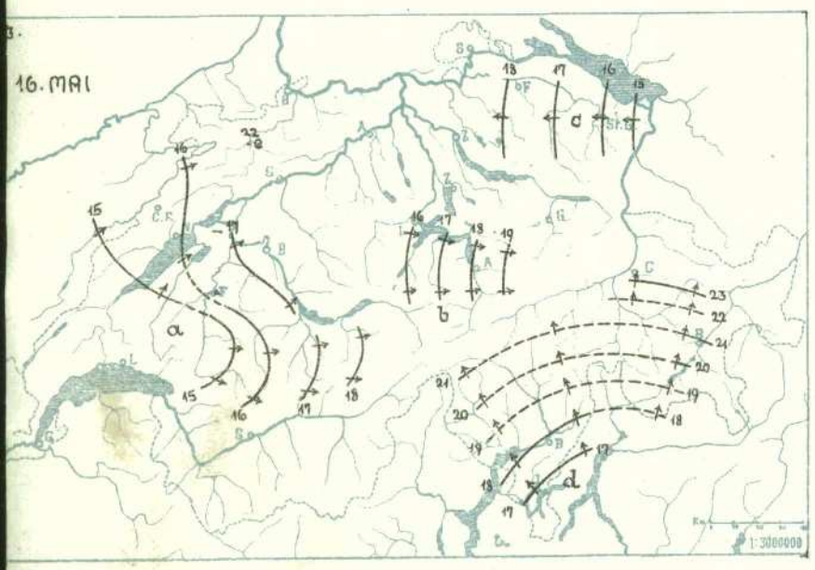

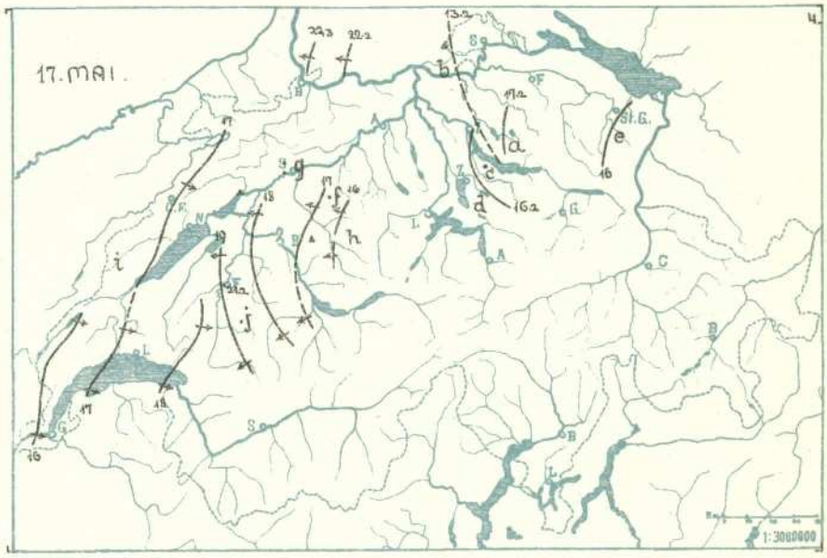

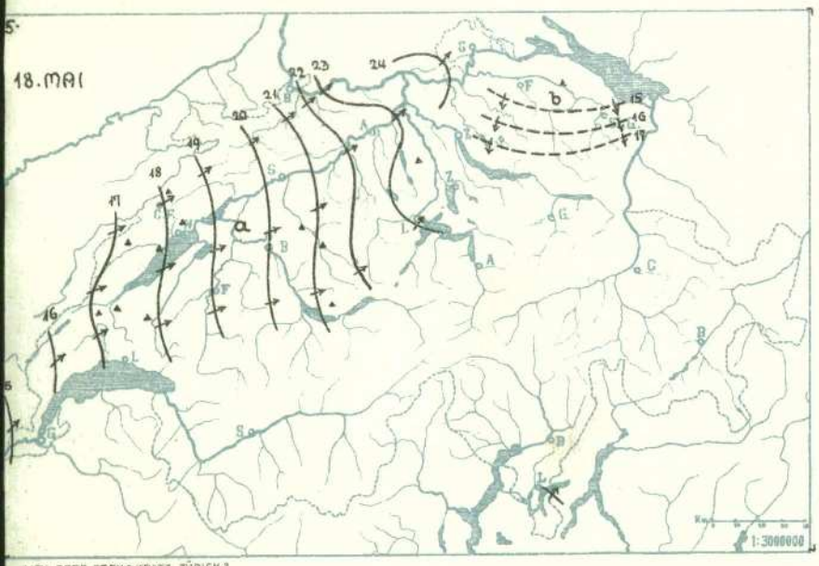

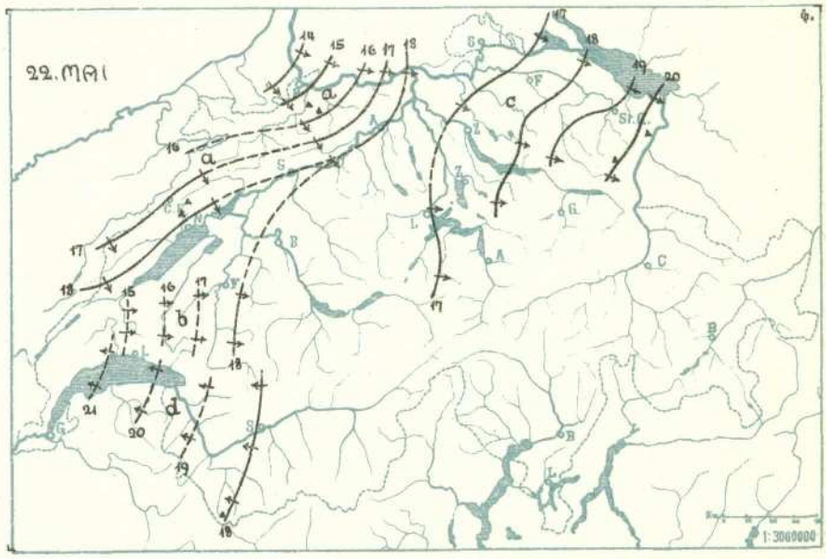

LITH. GEBR. FREY & KRATZ ZÜRICH 2

II.

Graphische Darstellung der Hauptgewittertage im Jahre 1925.

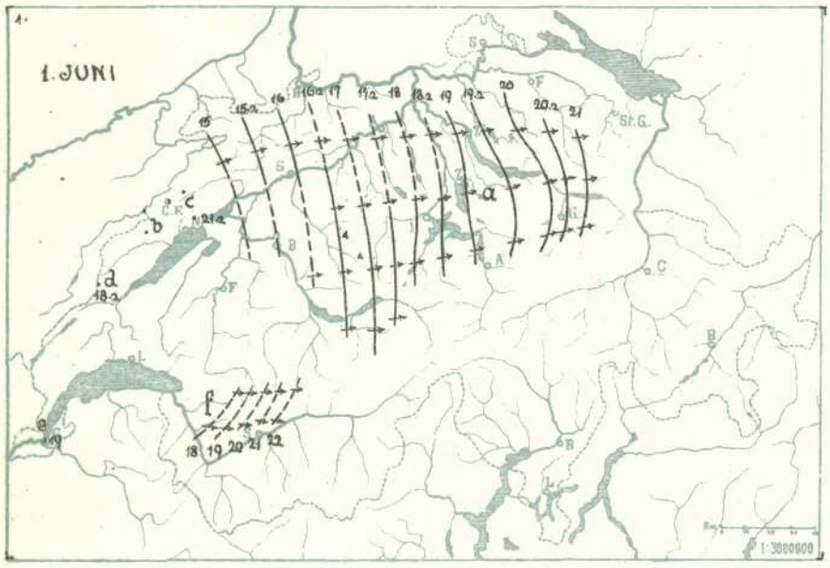

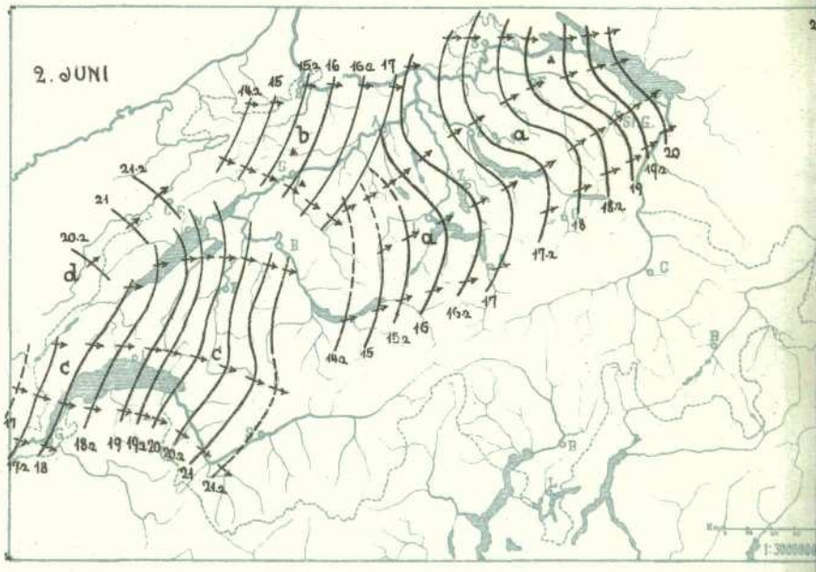

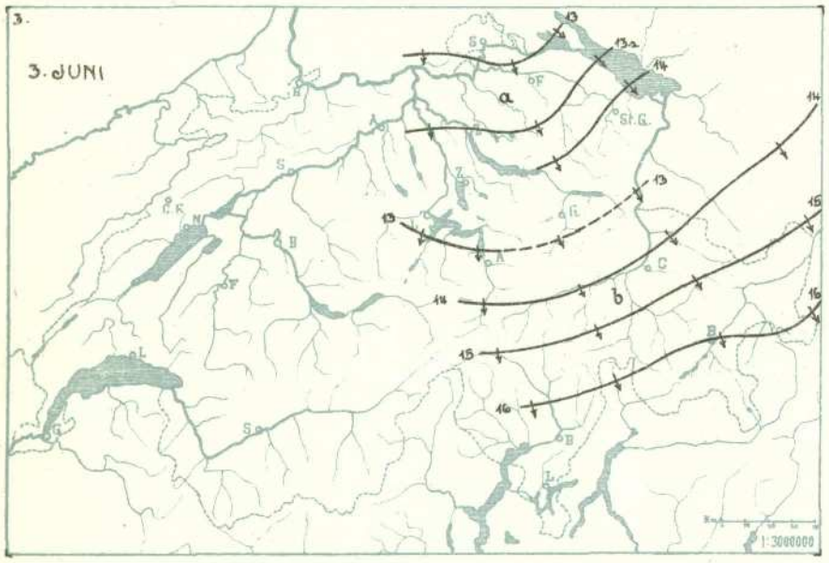

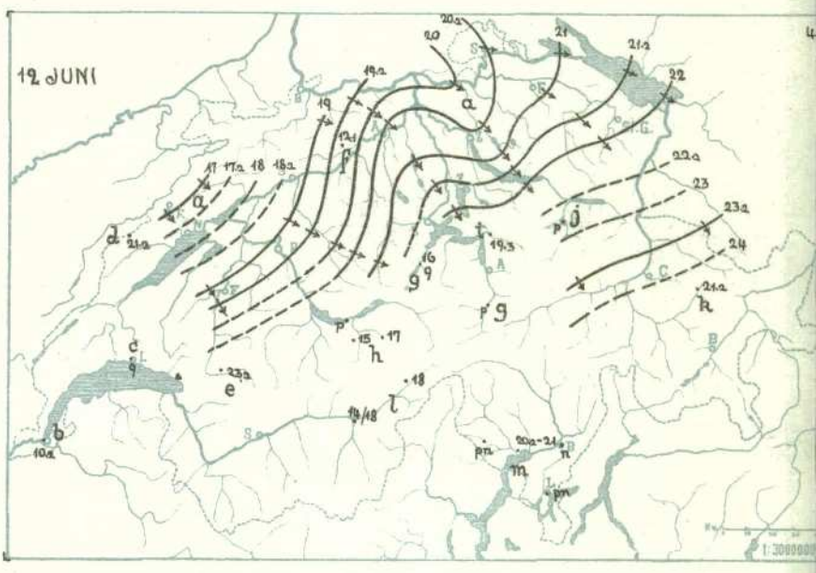

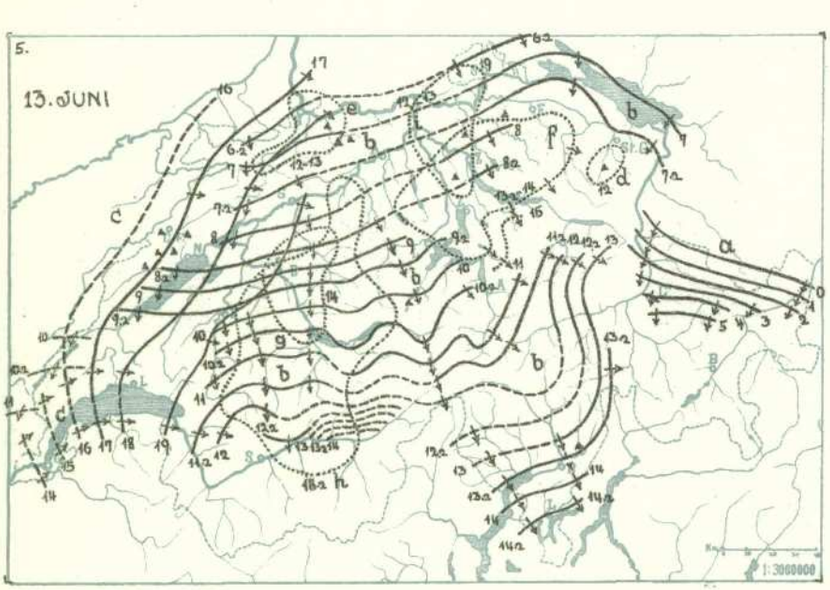

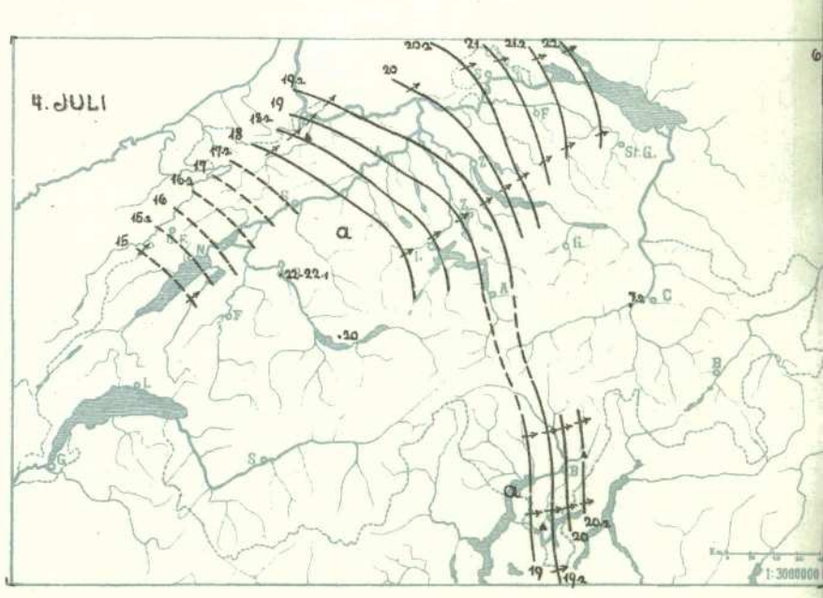

LITH. GEBR. FREY & KRATZ ZÜRICH 2.

Graphische Darstellung der Hauptgewittertage im Jahre 1925.

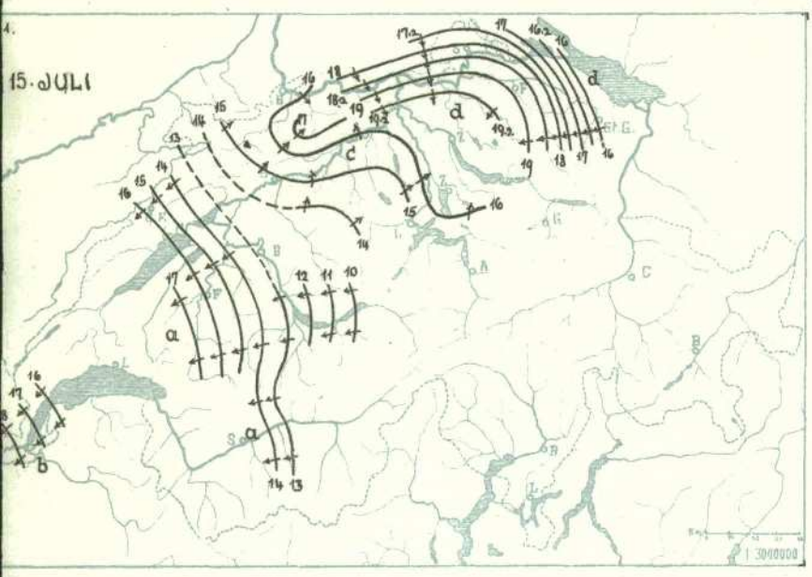

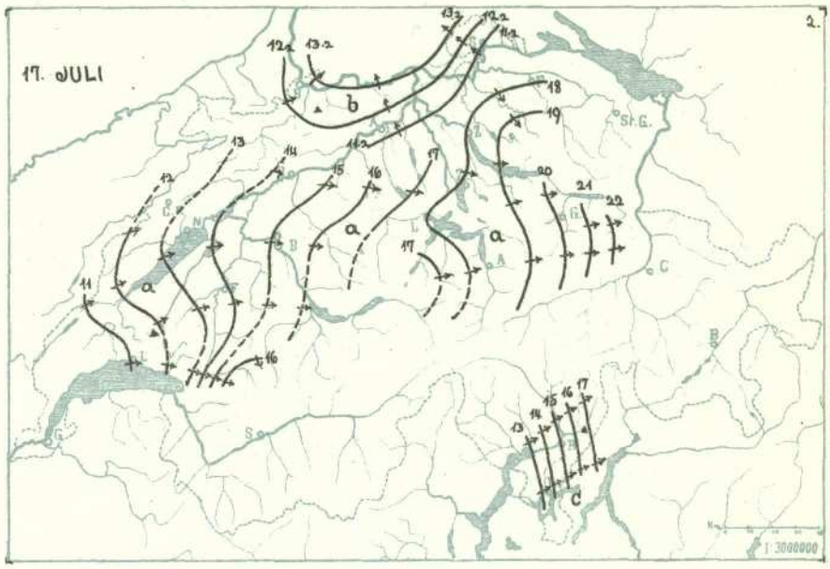

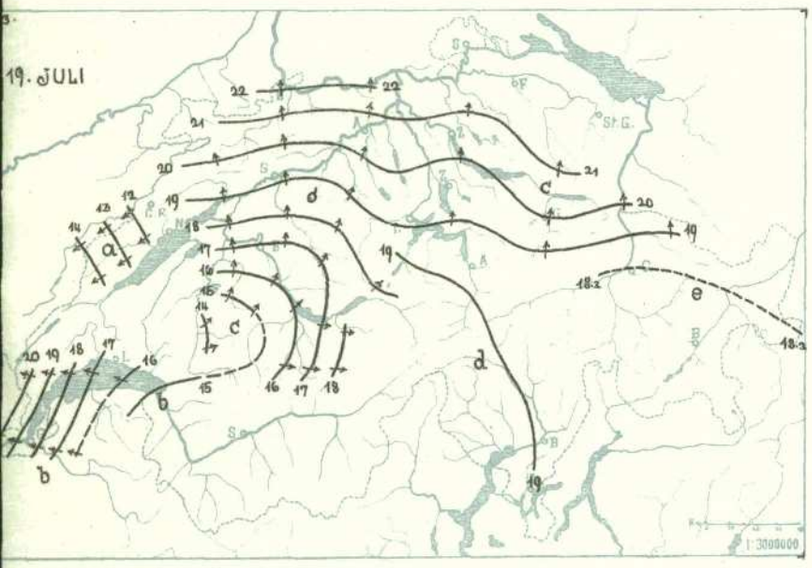

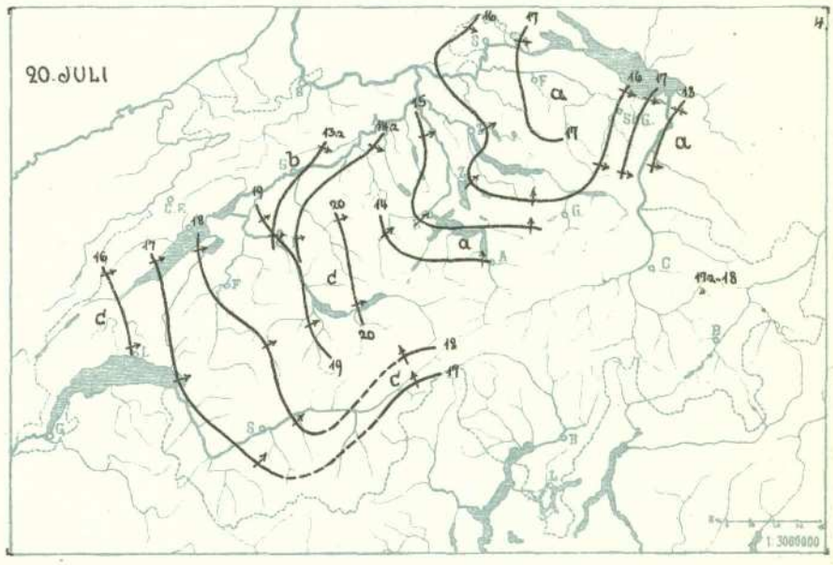

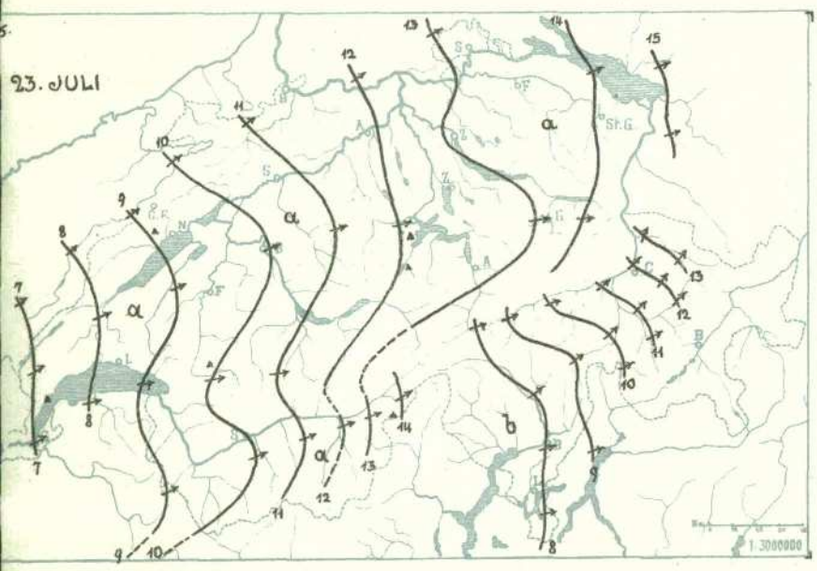

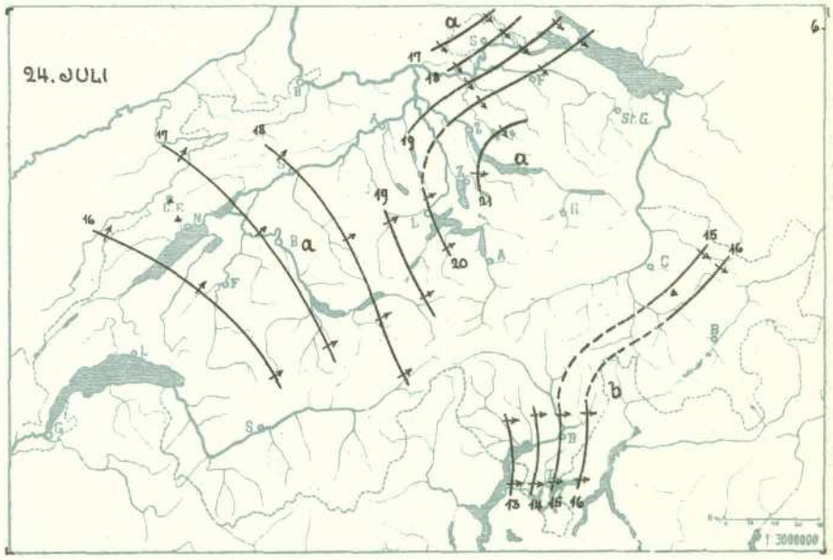

LITH. GEBR. FREY & KRATZ ZÜRICH 2.

IV.

Graphische Darstellung der Hauptgewittertage im Jahre 1925.

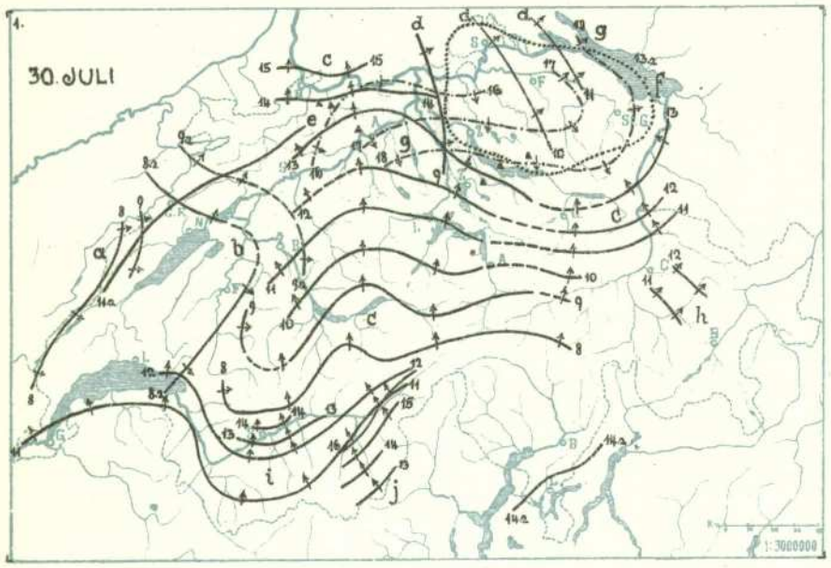

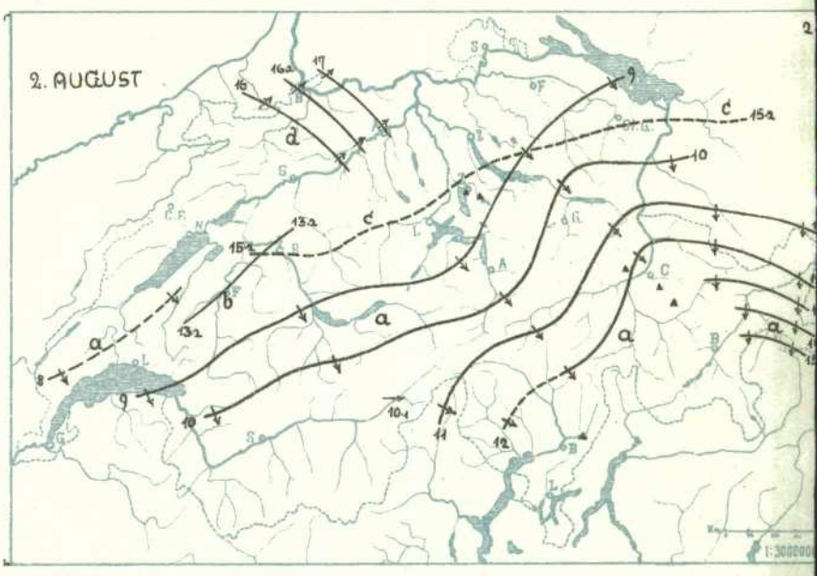

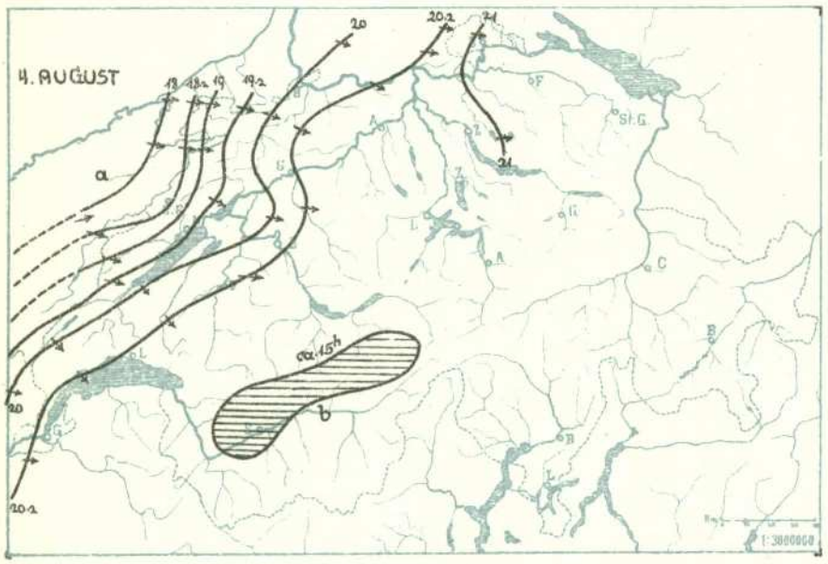

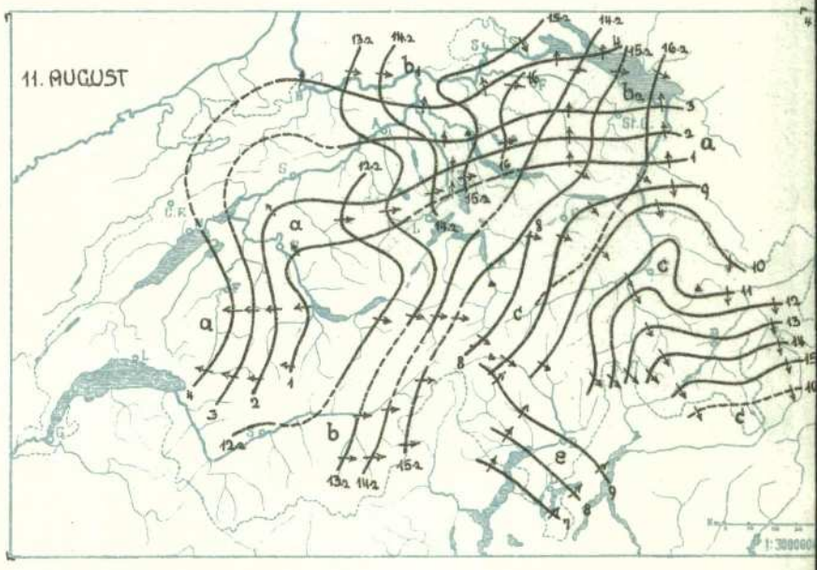

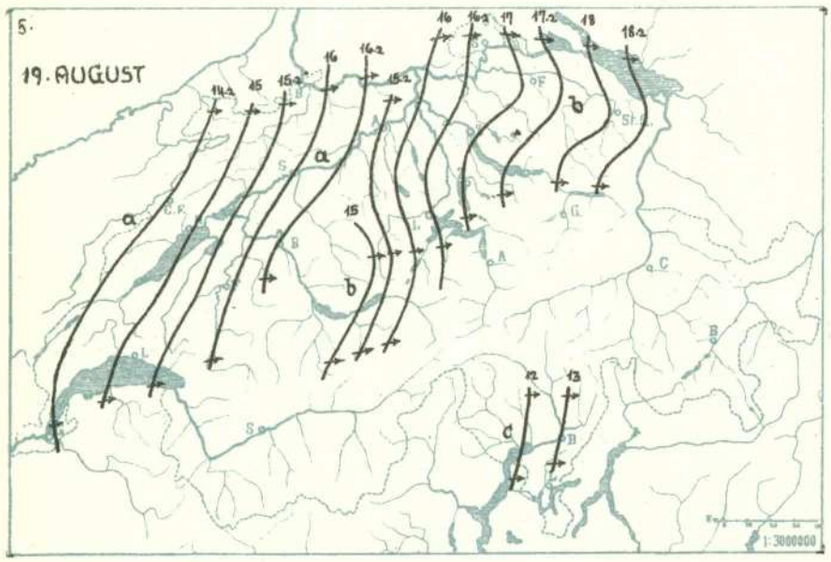

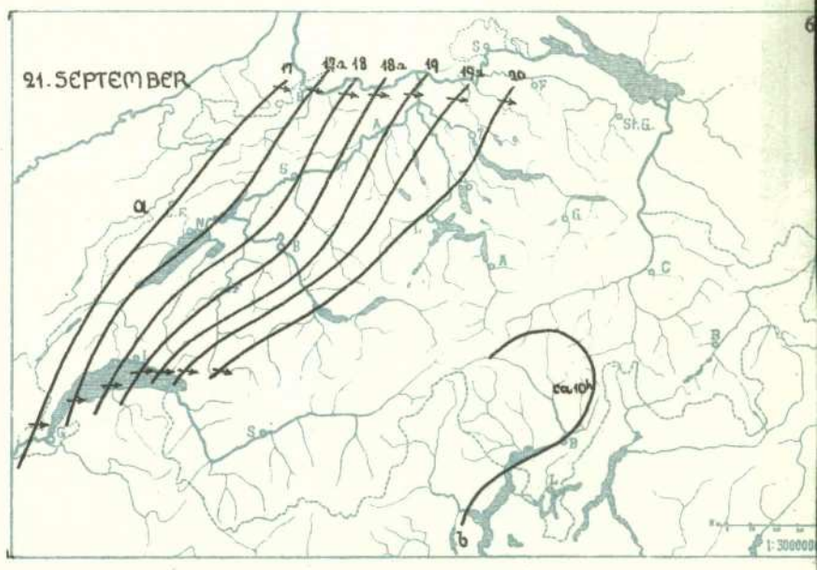

LITH. GEBR. FREY & KRATZ, ZÜRICH 2.

Nr. 4.

Ergebnisse der Registrierungen des Sonnenscheinautographen im Jahr 1925

auf den Stationen:

Lugano, Genf*), Lausanne*), Montreux, Leysin, Siders, Chaux-de-Fonds, Mont Soleil (ob St. Imier), **Neuchâtel, Bern, Luzern*), Basel*), Wintersingen** (Baselland), **Hallau, Zürich, Plantahof** (b. Landquart), **Davos, Arosa, St. Moritz und Säntis.**

*) Basel (Bernoullianum) besitzt seit Januar 1908 einen neuen Sonnenscheinautographen (Modell Negretti & Zambra); Genf desgleichen seit 15. Januar 1909, Lausanne seit Anfang Januar 1909 und Luzern seit Beginn 1910.

Die nachstehenden Tabellen geben einerseits für jeden Tag des Jahres eine synoptische Uebersicht der Sonnenscheindauer an den verschiedenen Stationen, anderseits die Monats- und Jahressummen der klimatischen Hauptgebiete unseres Landes.

Monats- und Jahressummen der Sonnenscheindauer in Stunden.

1925	Lugano	Genf	Lausanne	Montreux	Leysin	Siders	Chaux-de-Fonds	Mont Soleil	Neuchâtel	Bern	Luzern	Basel	Winter-singen	Hallau	Zürich	Plantahof	Davos	Arosa	St. Moritz	Säntis
Januar	151	54	69	64	142	Registrierungen unvollständig.	112	119	51	87	66	89	83	61	63	97	115	129	115	137
Februar . . .	123	133	132	108	124		79	93	99	108	122	80	80	95	107	97	111	116	123	80
März	190	138	126	115	128		103	101	118	103	82	88	79	88	85	119	130	116	165	90
April	155	163	133	102	109		98	105	143	123	139	129	109	137	133	150	133	130	154	90
Mai	164	235	234	160	180		181	188	215	210	200	222	207	214	193	197	176	176	170	103
Juni	294	342	351	233	261	283	270	268	302	315	271	301	275	270	276	244	228	227	248	109
Juli	239	261	264	174	177	214	184	187	226	234	212	231	205	217	214	191	153	152	174	100
August . . .	279	282	273	204	226	Sonnenstreifen nicht erhält.	193	208	239	239	199	214	190	198	196	215	192	208	227	144
September . .	177	216	195	159	169		136	151	171	175	144	151	130	149	147	159	139	131	167	102
Oktober . . .	201	157	155	130	181		—	155	100	131	109	91	96	103	95	158	175	187	194	199
November . .	95	50	42	39	80		—	61	18	29	20	24	21	23	17	55	93	89	91	93
Dezember . .	124	56	64	63	78	48	53	68	41	55	48	69	57	54	48	48	61	64	77	61
Jahr	2192	2087	2038	1551	1855	—	—	1704	1723	1809	1612	1689	1532	1609	1574	1730	1706	1725	1905	1308

1925. **Tägliche Dauer des Sonnenscheins in Stunden.**

Januar

Tag	Lugano	Genf	Siders	Chaux-de-Fonds	Bern	Luzern	Basel	Zürich	Davos	Säntis
1	6.8	6.1	Registrierungen unvollständig.	2.9	7.4	5.9	6.8	5.6	3.4	0.0
2	5.9	5.3		3.7	4.2	4.4	3.7	2.5	2.2	0.0
3	2.5	5.1		3.2	5.3	5.4	2.2	4.8	0.4	1.5
4	0.0	6.1		5.3	5.4	5.4	6.0	5.7	5.7	6.5
5	0.0	0.0		0.1	0.8	0.0	2.6	0.1	0.0	0.0
6	6.8	3.4		0.0	1.0	0.5	1.7	1.4	0.4	0.0
7	7.1	7.4		5.5	5.9	3.5	4.2	2.4	3.8	0.5
8	7.0	7.2		6.3	5.2	6.6	7.4	5.7	4.8	9.0
9	5.2	3.9		2.8	1.7	3.8	2.2	2.9	3.8	2.4
10	6.6	0.5		4.4	3.9	0.8	5.7	7.4	5.8	8.5
11	7.1	4.3		7.7	6.3	6.9	6.0	5.0	5.6	9.0
12	7.1	0.0		7.4	6.2	1.6	2.7	3.9	5.8	9.0
13	6.9	0.0		7.1	5.3	0.0	4.0	0.0	5.8	9.0
14	6.9	0.0		7.4	4.9	0.0	6.7	0.0	5.9	9.1
15	4.9	0.0		0.0	0.0	0.3	0.0	0.1	5.0	4.0
16	3.0	1.3		0.0	0.0	0.0	0.0	0.0	0.0	0.0
17	5.5	0.0		2.5	0.0	0.0	0.0	0.0	5.8	9.2
18	7.2	0.0		7.0	0.0	0.0	0.0	0.0	5.9	9.2
19	7.4	0.0		7.5	0.0	0.0	0.0	0.0	6.0	9.3
20	7.0	0.0		5.8	0.0	0.0	0.1	0.0	6.0	9.6
21	6.7	0.0		7.1	3.6	0.0	6.2	0.7	6.0	5.5
22	7.2	0.0		7.9	4.7	0.0	7.7	0.0	6.1	9.4
23	7.5	0.0		4.7	3.9	4.7	5.4	1.5	6.1	9.5
24	5.2	0.9		1.1	0.0	1.1	1.8	1.5	0.0	0.5
25	0.0	0.0		1.4	0.0	0.0	1.2	0.0	0.2	1.0
26	0.0	0.0		0.0	0.0	0.0	0.1	0.0	4.4	1.2
27	0.0	0.0		0.0	0.0	0.0	0.0	0.0	0.0	0.0
28	0.0	0.0		0.0	0.0	1.5	0.3	1.3	0.9	0.0
29	4.7	2.0		0.3	3.5	6.1	0.1	4.0	5.7	0.2
30	4.8	0.0		0.0	0.0	0.0	0.0	0.0	0.1	0.0
31	3.6	0.0		2.6	8.1	7.8	4.7	6.9	3.6	4.1
Mittel	4.9	1.7		3.6	2.8	2.1	2.9	2.0	3.7	4.4

Februar

Tag	Lugano	Genf	Siders	Chaux-de-Fonds	Bern	Luzern	Basel	Zürich	Davos	Säntis
1	6.3	4.7	Registrierungen unvollständig.	0.6	0.9	0.0	4.8	2.1	0.7	0.0
2	8.1	5.8		0.6	1.0	1.1	0.5	0.4	0.0	0.0
3	8.2	8.4		1.3	8.0	7.1	2.2	4.2	4.1	5.3
4	8.1	8.4		0.3	0.0	0.0	0.0	0.0	0.0	0.0
5	8.2	7.4		4.3	7.2	8.4	1.0	6.2	6.5	9.3
6	7.9	7.7		8.6	8.4	8.1	6.7	8.5	6.7	9.8
7	0.0	0.2		0.0	0.0	0.1	0.1	0.0	1.4	0.0
8	8.4	3.6		3.6	5.0	6.3	7.3	7.6	6.7	7.5
9	8.4	0.3		0.0	2.2	5.3	1.3	1.9	6.8	0.0
10	8.5	8.8		6.9	8.3	9.1	8.5	5.9	6.9	9.0
11	0.0	9.0		7.4	6.7	8.4	6.2	8.1	6.9	4.7
12	0.0	3.2		2.4	5.5	6.4	1.3	5.8	2.1	4.6
13	0.0	5.9		4.3	0.6	6.5	6.1	5.6	4.6	0.4
14	0.0	0.0		0.0	0.0	0.0	0.0	0.0	0.0	0.0
15	0.0	0.1		0.0	0.0	4.9	0.0	6.6	0.0	0.0
16	0.0	7.8		6.3	4.5	0.0	2.0	0.0	0.0	0.0
17	6.1	6.8		4.1	5.7	8.5	2.8	5.4	7.2	5.3
18	0.0	4.6		5.0	4.2	1.9	5.4	4.4	4.2	0.0
19	8.2	7.0		4.1	3.8	2.9	2.8	6.2	6.9	0.0
20	2.9	3.7		3.1	3.5	2.7	2.0	1.8	5.9	0.0
21	5.9	6.2		0.0	1.3	1.0	0.5	1.6	6.7	0.0
22	8.7	1.3		0.0	0.0	0.0	0.0	0.0	0.2	0.0
23	2.4	5.3		2.8	7.1	6.4	2.6	3.1	5.0	9.2
24	9.4	5.6		3.4	7.8	5.4	3.4	3.9	5.7	1.3
25	0.0	0.0		0.0	0.0	1.8	0.2	0.3	1.8	0.0
26	0.0	1.4		1.1	1.4	5.4	1.0	3.9	6.1	5.3
27	0.0	5.1		5.9	6.6	4.3	6.7	4.5	0.2	0.0
28	7.6	4.4		3.1	8.4	9.6	4.1	9.1	7.1	8.3
Mittel	4.4	4.7		2.8	3.9	4.3	2.8	3.9	3.9	2.9

März

Tag	Lugano	Genf	Siders	Chaux-de-Fonds	Bern	Luzern	Basel	Zürich	Davos	Säntis
1	0.0	4.9	Registrierungen unvollständig.	2.6	2.3	1.5	0.0	0.0	2.7	0.0
2	0.7	1.0		5.3	6.0	0.0	4.7	2.7	4.9	6.0
3	5.7	2.7		0.0	0.0	0.0	0.0	0.5	3.6	3.5
4	7.4	0.2		0.0	0.0	0.0	0.0	0.0	0.3	0.0
5	10.2	1.6		2.7	1.9	0.0	0.6	1.4	2.3	5.6
6	6.1	1.0		1.2	0.6	0.0	0.1	0.0	0.0	0.0
7	9.8	4.8		0.0	0.0	0.0	0.1	0.0	0.0	0.0
8	0.0	0.0		0.0	0.0	0.9	0.8	2.6	8.5	0.9
9	6.0	4.4		2.9	4.3	1.5	2.2	2.9	0.0	0.0
10	10.4	2.4		0.4	0.2	0.0	0.5	0.5	0.0	0.0
11	10.1	6.4		2.0	3.5	1.7	4.7	2.9	4.8	0.0
12	5.5	2.7		4.8	2.8	3.2	4.9	3.7	2.4	0.8
13	10.6	11.0		9.6	10.1	10.2	8.2	9.3	4.6	0.0
14	10.1	4.2		0.0	0.0	0.0	0.0	0.0	4.7	0.0
15	10.1	2.5		0.0	0.5	0.0	0.1	0.0	0.0	0.0
16	10.6	11.1		9.2	10.7	7.2	10.1	6.4	6.7	4.6
17	10.0	5.7		3.6	4.0	3.0	2.9	3.6	1.9	1.0
18	10.6	6.7		9.2	8.9	7.8	9.5	8.4	7.7	11.2
19	10.0	11.0		10.5	10.5	10.5	9.6	10.6	9.8	11.4
20	0.0	10.8		10.1	10.1	10.3	9.7	9.5	9.8	9.3
21	8.1	1.3		2.4	0.0	0.0	1.1	0.0	7.4	0.0
22	5.4	0.2		0.0	0.0	0.0	0.0	0.0	0.7	2.7
23	5.3	2.5		0.0	0.0	0.0	0.0	0.0	8.5	4.5
24	0.0	0.9		0.0	0.0	0.0	0.0	0.0	5.0	5.0
25	0.0	0.0		2.2	0.0	0.0	0.4	0.0	5.5	3.1
26	0.0	0.0		0.0	0.0	0.0	0.0	0.1	2.1	2.0
27	0.0	0.0		6.5	1.3	2.8	0.1	3.8	6.4	1.3
28	8.3	7.2		0.4	3.6	2.0	0.1	0.5	5.5	2.3
29	8.4	7.6		0.0	1.5	1.1	0.7	0.6	0.9	0.0
30	10.8	11.6		8.4	10.2	8.7	5.7	4.3	3.6	1.6
31	0.0	11.3		9.1	9.5	9.7	11.3	10.4	10.1	13.0
Mittel	6.1	4.4		3.3	3.3	2.6	2.8	2.7	4.2	2.9

April

Tag	Lugano	Genf	Siders	Chaux-de-Fonds	Bern	Luzern	Basel	Zürich	Davos	Säntis
1	9.4	1.9	Registrierungen unvollständig.	2.9	6.4	4.6	5.6	6.8	7.6	2.5
2	7.6	11.3		11.0	8.1	10.3	10.2	10.2	7.5	10.1
3	1.9	5.6		6.3	8.8	9.5	7.9	9.5	8.2	6.7
4	9.0	10.6		4.9	6.5	9.2	7.5	9.5	7.0	5.4
5	8.7	11.8		9.8	10.8	11.2	11.1	11.1	9.5	12.7
6	2.3	0.0		0.3	4.6	7.8	5.8	8.6	7.5	7.7
7	0.0	2.8		0.9	0.3	4.3	4.2	4.4	2.7	2.9
8	0.0	0.0		0.0	0.0	0.0	0.0	0.5	0.5	1.0
9	5.0	9.5		6.9	7.0	8.6	9.5	6.8	4.9	2.0
10	1.9	0.0		0.1	0.6	0.2	0.2	0.0	2.8	0.0
11	2.6	4.5		0.0	0.0	0.0	0.0	0.0	0.8	0.0
12	5.0	10.4		1.0	5.7	9.3	6.7	8.4	5.6	6.2
13	7.7	0.1		0.0	0.0	2.1	1.8	1.8	3.9	0.3
14	4.1	4.9		0.2	1.0	2.8	0.2	0.4	0.0	0.0
15	7.4	1.4		0.3	1.1	0.0	0.0	0.0	0.6	0.0
16	6.1	6.2		1.1	4.7	2.6	4.8	2.5	1.0	0.0
17	11.9	4.6		0.7	0.8	1.0	0.6	1.4	0.0	0.0
18	9.2	7.9		8.6	9.0	8.9	9.4	8.3	10.5	3.1
19	7.6	11.3		6.6	9.7	10.5	8.9	9.6	10.9	6.1
20	0.0	0.2		0.0	0.0	0.0	0.0	0.1	1.1	0.0
21	2.3	7.9		4.6	2.4	1.7	0.0	0.8	5.6	1.4
22	12.2	10.7		11.3	11.8	6.6	8.2	7.2	5.9	3.3
23	12.0	13.2		11.2	12.6	12.9	13.1	12.7	11.5	14.1
24	0.0	0.0		0.0	0.0	0.0	0.0	0.0	0.0	0.0
25	0.0	4.5		2.1	0.0	0.0	0.4	0.0	0.0	0.0
26	0.0	6.7		1.0	0.6	0.0	3.0	0.0	0.0	0.0
27	0.0	3.3		0.1	0.7	0.0	1.0	0.0	0.0	0.0
28	8.9	0.1		0.0	0.0	2.0	0.6	2.2	4.5	2.3
29	12.1	12.0		5.5	8.4	11.8	6.6	9.5	9.1	0.0
30	0.0	0.1		0.1	1.6	0.9	1.2	1.1	3.4	1.8
31										
Mittel	5.2	5.5		3.3	4.1	4.6	4.3	4.4	4.4	3.0

Tägliche Dauer des Sonnenscheins in Stunden. 1925.

Tag	Mai										Juni									
	Lugano	Genf	Siders	Chaux-de-Fonds	Bern	Luzern	Basel	Zürich	Davos	Säntis	Lugano	Genf	Siders	Chaux-de-Fonds	Bern	Luzern	Basel	Zürich	Davos	Säntis
1	0.0	3.6	Registrierungen unvollständig.	4.8	3.8	1.8	6.9	1.4	1.9	0.0	11.8	10.9	11.2	8.5	11.4	10.8	9.5	12.0	8.4	5.8
2	10.6	7.8		7.0	3.4	1.0	4.5	2.1	0.0	0.0	8.1	12.4	12.0	9.5	11.7	7.5	9.2	7.2	10.1	2.3
3	12.3	13.1		9.7	11.8	11.6	12.2	12.2	11.7	15.0	12.4	12.1	10.7	1.1	7.8	2.8	2.8	2.2	6.1	1.5
4	10.0	6.9		2.2	3.6	4.7	3.8	3.3	6.5	0.8	12.8	13.9	12.4	13.9	14.3	9.9	13.0	11.2	12.4	8.0
5	0.0	2.3		2.3	3.4	5.3	5.8	4.9	0.0	0.0	12.8	14.2	12.3	14.2	14.1	14.3	14.6	14.0	12.3	9.7
6	0.0	0.6		1.2	0.0	0.0	1.4	0.2	1.1	0.0	8.4	9.9	6.4	11.5	10.1	12.3	13.1	12.7	11.9	6.1
7	0.7	7.6		7.6	5.1	2.4	7.1	2.1	3.3	0.0	2.1	11.9	11.2	11.0	14.5	14.3	15.1	14.3	12.3	8.7
8	0.0	3.5		3.7	5.5	7.4	6.5	6.4	5.6	2.4	4.3	11.4	9.3	12.2	13.4	14.5	14.1	14.1	11.9	13.0
9	0.6	1.4		0.9	3.6	0.8	4.1	0.5	5.1	0.0	10.8	14.4	11.8	14.0	13.5	13.2	13.5	13.4	8.2	7.0
10	7.8	1.0		0.0	0.0	1.3	2.4	1.3	5.7	2.3	12.6	14.5	12.3	13.8	14.1	13.4	14.2	13.1	11.6	7.1
11	0.0	2.5		0.0	0.0	0.0	0.0	0.0	0.0	0.0	8.8	14.2	7.6	14.2	14.3	14.3	14.3	13.8	8.7	1.6
12	5.6	6.7		1.2	1.0	0.0	0.3	0.0	0.3	1.3	10.0	14.5	11.4	12.0	11.8	12.2	14.7	13.3	12.0	5.8
13	12.6	8.5		9.8	9.0	5.2	9.7	8.0	9.5	0.5	10.0	9.5	7.3	6.0	6.2	5.5	7.6	6.2	4.8	0.0
14	10.4	13.5		13.6	12.9	11.7	13.6	13.1	11.3	5.6	10.4	13.1	3.8	10.7	11.2	7.5	6.8	7.9	4.2	0.0
15	12.5	13.4		10.2	13.5	13.7	13.9	13.2	11.7	10.5	13.2	14.4	11.5	13.6	11.1	6.7	13.2	9.3	9.3	3.5
16	9.7	13.1		6.6	10.8	11.2	12.9	12.4	9.7	6.7	11.7	14.6	8.0	14.4	14.2	14.7	14.8	14.2	12.1	15.7
17	3.5	8.5		8.5	8.7	11.9	11.2	9.3	7.5	8.2	12.3	14.4	11.2	10.7	12.9	12.0	11.8	11.7	10.4	0.0
18	8.0	9.8		7.0	9.8	9.2	6.1	6.5	3.5	5.3	11.0	14.5	11.5	11.3	12.8	6.1	13.3	8.5	8.3	0.0
19	7.5	9.9		6.2	10.5	12.5	8.8	11.8	10.2	5.9	12.3	14.3	11.8	10.5	14.2	12.7	13.2	11.3	10.7	0.0
20	0.0	5.8		8.6	11.7	10.5	12.7	10.8	11.4	10.4	10.5	14.5	8.9	13.7	13.7	14.0	14.1	13.4	11.2	7.3
21	10.6	10.0		6.7	12.1	8.8	9.9	10.3	12.2	6.3	11.0	13.7	10.9	7.4	11.8	11.8	9.0	4.8	5.0	0.0
22	5.0	11.7		3.4	5.7	6.0	3.5	5.6	8.4	1.0	7.3	3.8	4.1	1.8	4.0	0.6	6.3	2.8	0.6	0.0
23	0.0	8.0		9.8	9.9	9.8	11.4	10.1	3.9	4.7	9.8	12.7	12.5	8.5	10.5	5.5	11.8	10.3	6.6	0.0
24	0.0	8.4		6.6	7.3	0.9	6.0	0.1	1.3	0.1	10.7	10.6	6.1	2.2	6.2	4.6	3.4	3.8	2.0	0.0
25	0.0	7.6		7.8	8.8	10.8	9.4	10.4	5.0	2.4	3.0	3.4	5.7	2.3	0.8	3.6	1.4	4.4	1.2	0.0
26	0.0	5.0		2.9	1.6	1.5	1.5	0.5	1.8	0.0	7.9	3.0	8.3	2.6	6.6	3.4	5.8	2.7	0.0	0.0
27	10.6	12.7		6.1	9.7	11.2	9.2	9.3	3.3	0.9	8.0	1.0	4.6	0.0	2.7	2.3	2.0	3.7	4.8	0.0
28	0.0	3.7		0.8	2.3	2.1	0.6	0.6	0.3	0.2	3.5	1.7	6.0	1.8	0.3	0.8	2.2	1.1	2.8	0.0
29	0.0	0.0		0.0	0.0	0.0	0.2	0.1	0.2	6.7	13.0	14.1	9.9	4.7	11.3	7.6	5.4	5.5	0.9	0.5
30	13.0	14.5		12.3	11.1	13.0	14.5	13.0	11.0	0.0	13.1	14.0	12.6	11.5	13.9	12.1	10.6	13.5	7.7	5.7
31	13.0	14.4		13.1	13.7	14.1	12.3	13.6	12.2	5.3										
Mittel	5.3	7.6		5.8	6.8	6.5	7.2	6.2	5.7	3.3	9.8	11.4	9.4	9.0	10.5	9.0	10.0	9.2	7.6	3.6

Tag	Juli										August									
	Lugano	Genf	Siders	Chaux-de-Fonds	Bern	Luzern	Basel	Zürich	Davos	Säntis	Lugano	Genf	Siders	Chaux-de-Fonds	Bern	Luzern	Basel	Zürich	Davos	Säntis
1	12.3	13.0	11.6	8.1	12.5	13.3	13.4	13.6	10.5	3.7	11.6	9.7	Sonnenstreifen nicht erhältlich.	4.0	7.4	6.6	5.3	8.4	10.0	0.0
2	2.0	10.9	3.5	7.4	5.2	6.8	10.2	8.2	5.9	5.6	7.6	5.8		3.8	2.2	1.8	4.3	3.8	2.1	0.0
3	0.0	1.4	1.8	3.0	5.9	8.7	9.4	8.5	5.2	5.3	12.6	13.7		6.4	11.7	8.3	9.7	8.1	4.2	2.2
4	9.1	8.1	7.6	6.9	7.5	6.6	8.7	8.7	6.6	3.6	11.5	9.4		5.4	6.9	8.0	4.3	7.9	6.4	9.0
5	2.4	3.5	3.6	1.3	2.6	2.9	0.0	1.9	2.4	0.1	10.8	8.0		3.9	7.4	7.9	6.5	7.9	5.2	3.7
6	8.6	6.5	1.3	2.7	2.9	0.5	1.6	2.0	2.8	0.0	9.3	12.7		9.0	12.3	6.2	10.6	9.0	4.3	0.0
7	11.2	9.6	4.4	2.6	5.4	6.4	3.9	5.1	3.5	0.0	10.8	11.5		7.2	9.5	9.7	8.6	10.3	9.3	5.9
8	9.9	11.7	10.5	2.5	10.4	11.2	7.0	9.6	5.8	0.6	11.1	12.3		10.5	9.7	11.6	7.9	6.5	10.7	5.9
9	0.0	0.0	0.0	0.0	0.0	0.0	0.0	0.0	0.0	0.0	12.3	13.7		12.8	13.3	13.3	13.4	13.4	11.5	13.7
10	12.1	6.2	8.5	1.4	3.1	0.0	9.0	1.2	0.0	0.0	11.7	10.5		8.8	12.2	12.7	11.8	12.3	11.7	13.1
11	12.9	14.1	11.6	6.0	12.0	12.3	9.6	8.9	6.2	1.9	4.8	4.3		3.5	3.9	3.0	4.7	2.7	5.3	2.6
12	12.8	13.7	12.1	8.8	11.6	11.7	10.2	9.5	1.9	0.6	8.0	12.6		5.2	3.0	2.5	4.1	0.9	0.2	0.0
13	12.1	10.7	9.3	13.1	13.7	6.4	12.9	13.4	10.1	4.5	12.4	12.5		12.7	13.0	9.6	9.5	7.7	10.6	12.3
14	6.1	12.4	6.8	11.5	13.2	9.9	7.3	7.7	6.3	6.5	12.1	13.5		12.6	12.7	6.3	10.4	5.7	11.0	13.3
15	1.3	8.5	8.0	2.1	9.5	4.8	8.2	6.5	0.7	0.1	12.1	12.3		10.4	11.1	9.4	10.2	8.8	6.8	7.0
16	10.2	12.9	11.1	8.5	6.7	5.5	7.8	3.9	4.2	0.6	11.4	12.6		10.4	11.6	3.1	10.2	2.2	0.2	0.0
17	7.5	7.6	9.7	4.5	9.0	9.2	6.3	7.2	5.8	5.0	4.6	13.2		12.2	12.6	9.5	13.0	12.8	11.0	12.9
18	8.3	13.0	5.1	8.3	12.0	10.3	12.4	11.1	5.6	2.5	11.4	6.5		6.1	7.4	9.0	7.0	8.4	11.5	10.1
19	9.6	5.4	7.8	4.8	9.2	9.7	9.2	10.2	5.9	0.5	0.0	4.2		3.0	4.0	1.9	2.4	3.5	3.0	1.0
20	9.5	8.9	8.6	7.1	10.1	8.8	9.0	6.7	4.2	4.8	5.1	5.0		2.1	1.1	1.5	0.3	0.8	1.5	0.0
21	9.0	9.2	5.2	8.2	8.8	11.2	11.9	11.8	9.9	7.7	11.7	9.8		6.9	8.9	8.0	6.6	6.6	4.4	2.0
22	11.2	8.4	10.3	9.6	10.6	11.9	12.7	11.9	11.8	13.1	0.0	0.4		0.0	2.0	2.5	2.6	3.4	3.2	1.9
23	4.3	10.0	6.2	6.6	5.3	3.7	5.4	4.5	2.6	1.1	8.8	7.7		6.7	9.0	9.7	8.9	11.0	10.6	5.8
24	5.3	5.5	2.9	5.1	5.8	5.5	8.0	7.9	5.2	7.1	0.0	2.6		2.7	2.2	1.8	2.3	1.7	1.4	0.3
25	7.2	2.2	2.2	2.3	3.5	1.1	2.5	0.8	1.2	0.0	0.0	0.0		0.0	0.1	0.0	0.8	0.1	0.0	0.0
26	8.9	6.8	8.6	4.5	2.2	0.6	3.0	1.9	2.2	0.0	12.1	3.6		1.5	1.3	0.8	2.5	0.9	0.0	0.0
27	5.0	11.4	11.3	9.3	4.7	2.0	6.9	4.4	4.4	0.0	12.0	12.5		1.7	11.9	11.7	10.0	12.1	6.5	6.9
28	11.5	12.7	12.2	11.2	10.9	12.6	8.0	10.1	9.8	11.3	9.9	7.0		3.1	3.1	0.8	2.9	1.0	2.8	0.0
29	11.3	12.4	12.0	12.0	13.6	13.4	12.4	11.6	11.6	11.8	11.7	12.7		9.1	12.1	10.1	10.1	8.1	8.5	4.3
30	1.7	3.8	0.0	3.9	5.8	5.4	4.4	4.2	0.9	2.3	10.0	9.7		0.5	4.6	1.3	1.9	0.1	6.6	0.0
31	6.2	0.3	0.1	0.5	0.8	0.0	0.1	0.5	0.0	0.0	11.6	12.3		10.9	10.9	10.1	11.1	9.9	11.0	10.4
Mittel	7.7	8.4	6.9	5.9	7.6	6.9	7.5	6.9	3.0	3.2	9.0	9.1		6.2	7.7	6.4	6.9	6.3	6.5	4.6

1925. **Tägliche Dauer des Sonnenscheins in Stunden.**

September

Tag	Lugano	Genf	Siders	Chaux-de-Fonds	Bern	Luzern	Basel	Zürich	Davos	Säntis
1	11.5	12.3	Sonnenstreifen nicht erhältlich.	0.0	11.7	11.5	11.5	11.0	10.7	13.6
2	9.3	10.4		1.2	7.7	5.4	4.9	5.3	5.4	0.0
3	9.0	12.2		8.2	11.3	8.2	9.3	5.3	8.1	7.0
4	11.8	8.9		6.2	8.7	3.3	6.2	6.3	5.4	0.0
5	9.4	9.6		9.1	7.8	4.4	9.1	9.3	9.9	3.6
6	10.9	6.8		1.0	3.2	5.9	0.8	4.0	2.9	0.0
7	11.8	12.9		1.5	6.1	4.5	4.2	3.3	1.8	0.0
8	11.1	11.9		10.7	11.1	10.8	11.0	9.9	9.9	12.3
9	8.2	12.0		10.5	9.8	9.2	6.5	8.3	9.9	7.4
10	3.9	7.1		8.0	8.8	5.2	9.5	5.5	7.9	7.0
11	8.6	5.5		8.0	6.7	4.1	7.8	6.2	1.1	0.3
12	9.2	3.2		0.0	1.0	2.7	1.2	3.3	0.2	0.0
13	5.6	8.4		3.8	7.1	1.4	3.0	2.8	2.1	0.0
14	6.5	11.5		8.2	8.8	5.1	3.8	6.1	4.1	0.0
15	10.6	7.4		11.4	9.1	4.2	7.8	6.2	9.5	7.4
16	8.8	10.3		10.6	9.8	7.5	10.8	8.5	10.1	11.4
17	1.9	0.0		0.0	0.0	0.0	0.0	0.0	0.0	0.0
18	6.2	5.6		0.6	1.9	3.3	2.6	0.6	1.2	0.0
19	0.0	11.2		9.9	7.7	9.6	8.2	8.1	8.9	9.2
20	0.0	4.7		3.9	4.2	3.4	4.8	3.4	6.6	3.0
21	0.0	3.2		0.7	3.0	4.1	0.5	3.8	2.6	2.4
22	0.0	4.1		3.8	3.6	6.3	5.0	6.0	3.8	6.9
23	0.0	3.7		1.4	5.8	6.0	1.6	5.6	0.6	2.2
24	0.0	1.5		0.0	0.0	0.0	0.7	0.0	0.1	0.0
25	9.7	10.4		5.4	7.9	3.9	4.4	6.1	0.9	0.3
26	0.0	0.0		0.0	0.3	1.6	0.0	1.1	4.1	2.2
27	1.7	6.4		6.2	6.6	7.3	4.5	7.7	4.0	0.0
28	9.5	8.6		1.6	4.7	0.6	4.9	1.1	0.4	0.2
29	0.0	6.4		4.1	0.1	4.3	6.1	1.8	0.6	0.0
30	2.1	0.0		0.0	0.0	0.0	0.0	0.4	6.7	6.7
Mittel	5.9	7.2		4.5	5.8	4.8	5.0	4.9	4.6	3.4

Oktober

Tag	Lugano	Genf	Siders	Chaux-de-Fonds	Bern	Luzern	Basel	Zürich	Davos	Säntis
1	10.4	0.0	Sonnenstreifen nicht erhältlich.	Nicht erhältlich wegen Reparaturen.	0.0	0.0	0.0	0.0	9.4	11.0
2	9.7	7.9			5.5	2.4	0.3	1.4	9.4	11.2
3	9.5	5.4			6.7	3.8	0.0	4.2	8.8	11.1
4	9.6	4.3			6.0	5.2	5.8	6.1	9.1	10.7
5	10.1	3.6			0.2	0.0	0.0	0.0	8.9	10.9
6	4.4	7.3			4.9	1.9	7.5	3.4	8.8	10.8
7	8.5	8.9			9.6	7.8	8.0	6.2	8.6	8.6
8	7.0	2.8			0.1	0.2	0.5	0.1	2.3	0.0
9	0.0	0.0			0.0	0.0	0.0	0.0	5.6	10.3
10	5.2	0.0			0.0	0.0	0.0	0.0	8.2	10.8
11	9.5	0.0			3.6	0.0	0.0	0.0	8.2	10.6
12	5.3	3.7			3.5	0.0	2.5	2.5	8.0	10.5
13	8.4	9.5			7.1	7.6	5.4	4.1	3.3	9.1
14	7.0	0.4			0.0	0.0	1.7	0.0	0.0	0.0
15	8.9	9.4			9.0	8.7	8.9	9.2	7.8	10.2
16	7.4	7.6			6.2	3.3	0.3	0.1	5.2	1.3
17	8.9	8.9			1.5	1.1	0.0	0.0	1.4	0.0
18	9.2	10.1			9.6	8.6	6.1	8.0	7.3	0.0
19	7.5	5.5			0.2	0.0	0.0	0.1	1.0	0.0
20	7.6	4.7			1.1	0.0	0.0	0.0	0.0	0.0
21	0.0	9.5			8.9	8.5	9.1	8.2	7.3	8.9
22	0.0	4.4			3.9	9.0	1.0	6.0	4.6	10.3
23	0.0	3.0			3.5	3.2	2.8	2.4	0.0	0.0
24	0.0	4.3			1.4	0.0	0.6	0.0	0.0	0.0
25	6.4	0.5			4.5	6.6	2.3	7.6	6.3	7.0
26	9.1	9.0			6.9	6.3	8.1	7.0	7.1	9.3
27	7.1	0.5			2.0	4.2	1.0	1.4	5.0	2.0
28	7.2	4.5			2.2	3.4	1.6	1.3	6.1	0.3
29	8.9	7.6			8.8	9.1	6.0	8.5	7.0	5.9
30	6.5	8.7			7.9	7.7	8.8	6.7	7.0	9.7
31	1.6	5.3			6.4	0.0	2.8	0.0	2.8	8.1
Mittel	6.5	5.1			4.2	3.5	2.9	3.1	5.6	6.4

November

Tag	Lugano	Genf	Siders	Chaux-de-Fonds	Bern	Luzern	Basel	Zürich	Davos	Säntis
1	8.2	4.3	Sonnenstreifen nicht erhältlich.	Nicht erhältlich wegen Reparaturen.	3.6	0.0	0.0	0.0	6.9	8.5
2	0.9	0.0			0.0	0.0	0.0	0.1	2.6	0.4
3	5.4	1.5			0.6	1.2	0.4	0.0	4.1	2.8
4	7.4	5.5			5.7	6.1	2.9	5.3	3.9	0.4
5	0.0	0.0			0.0	0.0	0.0	0.0	1.4	0.0
6	0.0	2.3			0.0	0.0	0.0	0.0	0.0	0.0
7	0.0	0.0			0.0	0.0	0.0	0.0	0.7	0.1
8	0.0	2.7			4.1	4.6	3.2	1.9	4.1	0.0
9	0.0	0.0			0.6	0.0	0.9	0.1	1.1	0.0
10	0.0	0.7			0.9	0.0	1.6	0.1	0.0	0.0
11	0.0	4.4			0.0	0.0	0.0	0.0	5.7	7.0
12	0.0	0.0			0.0	0.0	0.0	0.0	0.0	2.4
13	0.0	0.0			0.0	0.0	0.0	0.0	0.6	5.2
14	0.0	0.0			0.0	0.0	0.0	0.0	5.9	5.8
15	0.0	7.6			0.0	0.0	0.1	0.0	4.4	4.9
16	6.0	0.6			0.1	0.0	1.4	0.0	5.2	2.8
17	4.7	0.0			0.0	0.0	0.0	0.0	4.6	1.4
18	1.2	0.0			0.0	0.0	0.2	0.0	6.1	7.1
19	3.7	0.0			0.0	0.0	0.0	0.0	6.2	9.4
20	7.2	0.0			0.0	0.0	1.5	0.0	6.1	9.4
21	5.0	0.0			0.0	0.0	0.0	0.0	5.0	5.7
22	7.3	0.0			0.0	0.0	4.4	0.0	6.0	9.3
23	0.7	0.0			2.1	0.0	0.0	0.6	2.2	1.8
24	3.0	0.0			0.0	0.0	0.0	0.0	0.9	3.2
25	0.0	3.7			2.7	0.3	1.0	2.5	0.0	0.0
26	7.1	5.0			0.0	0.0	0.0	0.0	0.0	0.0
27	6.3	6.0			3.7	1.8	3.2	1.5	1.9	1.2
28	6.5	2.2			0.0	0.0	0.0	0.0	1.8	0.0
29	7.1	0.4			0.0	0.0	0.0	0.0	0.0	0.0
30	7.0	3.6			4.4	6.3	3.4	5.0	5.8	4.1
31										
Mittel	3.2	1.7			1.0	0.7	0.8	0.6	3.1	3.1

Dezember

Tag	Lugano	Genf	Siders	Chaux-de-Fonds	Bern	Luzern	Basel	Zürich	Davos	Säntis
1	0.0	2.4	0.0	0.0	0.6	0.0	1.7	0.0	0.0	0.0
2	6.3	7.0	0.0	0.0	2.6	0.7	1.2	1.6	0.5	0.0
3	6.9	0.4	0.0	0.0	0.0	0.0	0.0	0.0	0.0	0.0
4	7.1	6.4	5.5	4.6	4.2	3.3	7.1	6.4	5.2	5.8
5	6.7	0.0	4.5	7.0	2.6	0.0	6.4	5.7	5.1	8.2
6	5.1	0.0	3.3	3.0	0.0	0.0	6.7	0.0	2.8	8.7
7	6.8	0.0	4.3	5.5	0.7	0.0	7.1	0.0	5.6	8.4
8	5.9	0.0	3.4	3.2	2.4	0.0	6.5	0.0	5.5	7.9
9	6.1	2.1	3.9	0.3	3.2	2.7	1.5	3.2	0.9	0.0
10	0.0	0.0	0.1	0.0	1.8	0.0	0.3	0.0	0.9	0.0
11	3.5	2.7	3.2	0.6	0.8	2.8	0.3	0.9	5.2	0.0
12	6.7	0.8	0.5	2.8	0.0	0.0	3.6	0.4	0.0	0.0
13	3.6	3.2	3.8	5.6	5.2	7.0	3.3	6.2	5.1	8.0
14	6.6	1.1	0.8	0.3	0.0	0.0	0.0	0.0	1.1	0.0
15	0.8	0.0	0.0	0.0	0.0	0.0	0.0	0.0	0.9	0.0
16	6.8	4.0	3.8	4.1	1.4	0.0	0.5	4.1	1.3	0.6
17	5.7	4.8	0.0	1.1	3.8	3.0	3.1	0.6	4.8	7.0
18	6.5	6.2	5.2	2.9	7.1	7.0	0.0	5.3	2.8	2.7
19	0.0	4.6	1.6	3.0	2.2	3.0	3.4	2.0	1.5	1.8
20	0.0	0.0	0.0	0.2	0.2	2.2	0.0	0.9	0.6	0.0
21	0.0	1.1	2.9	3.5	5.4	4.7	4.1	4.1	3.9	4.2
22	0.0	1.8	1.1	2.1	2.4	1.8	2.7	1.7	0.0	0.4
23	5.6	0.6	0.0	0.0	0.2	2.1	0.9	1.7	3.6	0.0
24	6.9	1.9	0.0	0.0	2.1	0.5	1.4	0.1	1.6	0.0
25	2.2	0.0	0.0	0.0	0.0	0.0	0.0	0.0	1.0	0.0
26	4.1	0.0	0.0	0.0	0.0	0.0	0.4	0.0	0.0	0.0
27	0.5	0.0	0.0	0.0	0.0	0.0	0.0	0.0	0.0	0.0
28	5.5	1.3	0.0	0.1	3.7	3.6	2.8	1.1	0.0	0.0
29	5.7	0.0	0.0	0.0	0.0	0.0	0.5	0.0	0.1	0.0
30	0.0	0.8	0.0	1.9	1.3	1.2	1.9	1.2	0.6	0.1
31	2.4	2.7	0.0	1.6	1.6	2.0	1.3	0.8	0.7	0.0
Mittel	4.0	1.8	1.5	1.7	1.8	1.5	2.2	1.5	2.0	2.0

Nr. 5.

Jahresbericht 1925 des Erdbebendienstes

der Schweizerischen Meteorologischen Zentralanstalt.

Von Dr. **Fritz Gassmann**, Assistent des Erdbebendienstes.

1. Allgemeines.
2. Die in der Schweiz gespürten und die an der Erdbebenwarte Zürich registrierten Nahebeben, nebst Uebersicht über die Fernbeben. (Mit einer Tafel.)

Anhang:

1. Die makroseismischen Intensitäten der schweizerischen Nahebeben im Zusammenhang mit den Registrierungen in Zürich. Von F. Gassmann.
2. Bestimmuug der Vergrösserungen der Horizontalkomponenten des transportablen Seismographen de Quervain-Piccard. Von F. Gassmann.
3. Mesure des ébranlements du sol normalement à une voie ferrée. Par MM. Lugeon et Golaz.
4. Zur Umjustierung von Seismometern. Von F. Gassmann.

Vorbemerkung: Die Aufgabe, den vorliegenden Jahresbericht zu verfassen, ist dem Unterzeichneten auf Anordnung der Direktion der Meteorologischen Zentralanstalt als Vertreter des am 13. Januar 1927 plötzlich verstorbenen Leiters des Schweizerischen Erdbebendienstes, Herrn Prof. de Quervain, zugefallen.

1. Allgemeines.

Der Erdbebendienst wurde besorgt vom Leiter Herrn Prof. de Quervain unter Assistenz von Herrn Golaz; die tägliche Bedienung der Apparate in der Erdbebenwarte wurde wie bis anhin durch Herrn Peter besorgt.

Der Unterzeichnete ist am 1. September 1925 in die Meteorologische Zentralanstalt als Assistent eingetreten, nachdem er schon im Frühling im Auftrage des Erdbebendienstes die Aufstellung des transportablen Seismographen in Orbe und die Instruktion eines Beobachters zur Untersuchung der dortigen Erdbebenstösse ausgeführt hatte. Er wurde durch Herrn Prof. de Quervain in den Erdbebendienst eingeführt und übernahm die einschlägigen Arbeiten als Assistent des Erdbebendienstes endgültig vom 1. Dezember 1925 an. Sogleich wurden noch zwei wichtige Arbeiten erledigt, nämlich die Neujustierung der Mainka-Horizontalpendel, die auf eine Eigenperiode von 9 Sekunden gebracht wurden (siehe Anhang 4 dieses Berichtes); ferner die mathematischen Vorbereitungen für die Triangulierung der Erdbeben mit Hilfe des Stationsdreieckes Zürich, Chur und Neuchâtel. Es wurden die notwendigen Tabellen berechnet und Karten gezeichnet, um bei Nahebeben das Epizentrum, bei Fernbeben wenigstens das Azimut aus den Eintrittszeiten der P-Wellen auf den drei Stationen zu bestimmen. Es bleibe einem späteren Berichte vorbehalten, näher auf diese Triangulationsmethoden einzutreten und sie an Hand von wirklich vorgekommenen Fällen zu illustrieren. Erwähnt sei nur, dass durch die provisorische Inbetriebsetzung des grossen Seismographen Quervain-Piccard in Chur im Herbst 1926 diese Methoden bereits die ersten praktischen Resultate zeitigten.

Dem internationalen Sammelbulletin wurde wie bisher alle Sorgfalt zugewandt. Der Unterzeichnete muss ausdrücklich hervorheben, dass der durch das Sammelbulletin unterhaltene Verkehr mit Stationen aus aller Welt auch unserem Erdbebendienst sehr zugute kommt durch die mannigfachen Erkenntnisse an unseren Registrierungen, die auf keine andere Weise gewonnen werden könnten.

Die Instrumente in der Erdbebenwarte wurden regelmässig kontrolliert und ohne besondere Störungen in Funktion gehalten. Am 18. September waren die Konstanten folgende:

	Quervain-Piccard 20 600 kg			Mainka 450 kg		Wiechert 80 kg
	N-S	E-W	Vert.	N-S	E-W	Vert.
Vergrösserung für schnelle Schwingungen	1470	1635	1180	149	191	100
Eigenperiode	3.3^s	3.1^s	1.5^s	4.2^s	4.5^s	3.4^s
Dämpfung	3.8	2.8	2.0	3.5	2.0	3.6
Reibung	2.8 mm	2.9 mm	1.8 mm	1.3 mm	1.5 mm	0.4 mm
Registriergeschwindigkeit pro Minute . .	ca. 60 mm	ca. 60 mm	ca. 60 mm	ca. 30 mm	ca. 30 mm	ca. 30 mm
Mittlerer Zeit-Interpolationsfehler . . .	$+0.1^s$	$\pm 0.1^s$	$\pm 0.1^s$	$+0.1^s$	$\pm 0.1^s$	$+0.3^s$.

Es wurden im ganzen 43 Nahebeben und 42 Fernbeben registriert, worüber die unten folgenden Tabellen das Nähere angeben.

2. Die im Jahre 1925 in der Schweiz verspürten Erdbeben.

Im Jahre 1925 wurden im ganzen 26 Erdstösse verspürt. Sie verteilen sich wie folgt auf die Monate:

Januar	Februar	März	April	Mai	Juni	Juli	August	September	Oktober	November	Dezember
8	4	0	1	0	1	5	0	0	1	2	4

Es fielen 21 in die Zeit der Ruhe (20—8^h) und 5 in die Zeit der Tätigkeit (8—20^h), davon wurden 11 auf der Erdbebenwarte in Zürich registriert, alle hatten ihren Herd in der Schweiz.

Von den 26 gespürten Erdstössen kamen allein 13 vom gleichen Herd in der Gegend von Orbe, wo schon im November des letzten Jahres 2 Erdstösse wahrgenommen worden waren. Der erste Stoss dieses Jahres war der stärkste. Er wurde in der ganzen Schweiz gespürt; im Epizentrum erreichte er die Stärke VIII. Es wurden Gebäude beschädigt, glücklicherweise ging es ohne Unfälle ab. Die schwere Erkrankung des Leiters des Erdbebendienstes hat ein rechtzeitiges Aufstellen des transportablen Seismographen im Epizentrum leider verunmöglicht. Wohl wurde, wie schon oben erwähnt, im März der Apparat in Orbe aufgestellt und von Herrn Béguelin gewissenhaft besorgt, doch die Erde verhielt sich so lange ruhig, bis der Apparat wieder fort war und produzierte dann nachträglich noch 3 Stösse.

Es sei noch das Wildhornbeben vom 8. November erwähnt, das, wie das Kärtchen 6 (am Schlusse des Berichtes) zeigt, ein diffuses Bild der Intensitätsverteilung ergibt, indem es vereinzelt in der Umgebung von Bern und von Basel, in Winterthur, St. Gallen und im Kanton Appenzell gespürt wurde. Man ist geneigt, bei diesem Beben eine grosse Herdtiefe anzunehmen (siehe Anhang 1, Abschnitt V).

Tabelle I. In der Schweiz verspürte Erdbeben. 1925.

M = Seismograph Mainka. — Q-P = Seismograph de Quervain-Piccard.

Nr.	Monat und Tag	M.-E. Zeit 0—24 h	Erschütterte Gegend und Epizentralgebiet	Grad Forel-Rossi	Grösste Ausdehnung	Zahl d. pos. Meldungen	Zahl d. neg. Meldungen	Registriert in Zürich	Bemerkungen (Charakter, Zahl der Stösse, Dauer, bes. Wirkung)
		h m			km				
1	Jan. 1.	4 ca.	Saas-Almagell	II	—	1	—	—	fühlbarer Erdstoss.
2	„ 1.	6. 14	Saas-Almagell	III	—	1	—	—	stärkerer Erdstoss, siehe mikros. Bericht Nr. 1.
	„ 4.	2 ca.	Ligornetto (Tessin)	II	—	1	—	—	„ca. 3 Sek. dauerndes Beben, Klirren des Geschirrs, Geräusch wie von fallendem Körper", von zwei Personen wahrgenommen.
	„ 7.	2. 20	La Tour-de-Peilz (Vaud)	—	—	1	—	—	„réveillé par un bruit infernal."
	„ 7.	13. 32	Amsteg	II	—	1	—	—	Erdbeben, Richtung aus SW, Dauer 5 Sek.
3	„ 8.	3. 45	3. Stoss des Herdes in der Gegend von Orbe, Vallorbe (wie am 19. November 1924; 1. u. 2. Stoss siehe makros. Berichte Nr. 26 und 27 des Jahresberichtes 1924) Grad VIII in Les Clées, Lignerolles, Romainmôtier; Gr. V-VII im Gebiete innerhalb der Linie Les Bolles, Chasseron, Concise, Yvonand, Bercher, Echallens, Cossonay, Montricher, Le Sentier; Grad IV ist begrenzt durch die Linie Montreux, Berneralpen, Brienz, Luzern, Zürich, Schaffhausen. Im übrigen Teil der Schweiz Gr. II-III. Auch in den angrenzenden Gebieten Frankreichs gespürt.	VIII	—	371	21	Q-P	„forte secousse accompagnée d'un bruit violent". „Sogar die kleinen Kinder erwachten." Dauer höchstens 10 Sek. Gestürzte Kamine, Beschädigungen an Gipsdecken, kleine Risse in den Mauern, keine Unfälle. Siehe mikros. Bericht Nr. 2.
4	„ 8.	3. 48	4. Stoss des Herdes bei Orbe, gespürt in Ballaigues, Le Day, Vaulion, La Praz, Arnex, La Sarraz, L'Isle.	III	15	7	—	—	wesentlich schwächer als der vorangehende Hauptstoss.
5	„ 8.	4. 03	5. Stoss des Herdes bei Orbe, gespürt in Ballaigues, Vaulion, Romainmôtier, La Praz, Arnex, La Sarraz, L'Isle.	III	15	7	—	—	wesentlich schwächer als der erste Stoss.
6	„ 8.	4. 20	6. Stoss des Herdes bei Orbe, gespürt in Ballaigues, Le Day, La Sarraz.	III	10	3	—	—	wesentlich schwächer als der erste Stoss.
	„ 9.	4. 26	Basel-Augst	II	—	1	—	—	knistern im Mauerwerke, herabfallen einer Büchse.
7	„ 9.	4. 50	7. Stoss des Herdes bei Orbe, gespürt in Lignerolles, Les Clées, Romainmôtier, Le Day.	IV	7	2	—	Q-P	Leute erwachten, kein Schaden. Siehe mikros. Bericht Nr. 3.
8	„ 10.	15. 50	8. Stoss des Herdes bei Orbe, gespürt in Romainmôtier.	III	—	1	—	—	
	„ 21.	0. 20	Affoltern bei Zürich	—	—	1	—	—	durch Geräusch geweckt, ein Zittern. Fraglich, ob Erdbeben.
	„ 21.	2. 00	Affoltern bei Zürich	—	—	1	—	—	Geräusch und Zittern. Fraglich, ob seismisch.
9	Febr. 3.	5. 35	9. Stoss des Herdes bei Orbe, gespürt in Chavornay und Vaulion	III	—	2	7	—	ein sehr schwacher Stoss.
10	„ 5.	6. 47	10. Stoss des Herdes bei Orbe, gespürt in Romainmôtier (Grad V); im Gebiete zwischen L'Isle, Chavornay, Ste Croix, Vallorbe bis Grad IV.	V	22	11	6	Q-P	„une secousse, accompagnée d'un bruit sourd, déplacemant d'une vaisselle". Siehe mikros. Bericht Nr. 5.
11	„ 7.	4. 40 u. 4. 44	11. Stoss (oder 2 Stösse) des Herdes bei Orbe, gespürt in Vaulion, Ste Croix	III	17	2	7	—	ein oder zwei schwache Stösse.
12	„ 22.	20. 47	12. Stoss des Herdes bei Orbe, gespürt im Gebiete zwischen Arzier, Gland, Genfersee, Cully, Moudon, Yverdon, Fleurier	V	57	52	18	Q-P	ein oder zwei starke Stösse, begleitet von unterirdischem dumpfem Rollen oder kanonenschussartiger Detonation. Dauer 2-3 Sek. Krachen der Wände, Bewegung von Gegenständen, keine Gebäudeschäden. S. mikros. Bericht Nr. 7.
13	April 16.	3. 25	Ermatingen (am Untersee)	II	—	1	—	Q-P	„zittern des Hauses, umfallen eines an die Wand gelehnten Stockes. Siehe mikros. Bericht Nr. 11.

Tabelle I (Fortsetzung).

Nr.	Monat und Tag	M.-E. Zeit 0—24 h	Erschütterte Gegend und Epizentralgebiet	Grad Forel-Rossi	Grösste Ausdehnung	Zahl d. pos. Meldungen	Zahl d. neg. Meldungen	Registriert in Zürich	Bemerkungen (Charakter, Zahl der Stösse, Dauer, bes. Wirkung)
		h m			km				
	Mai 8.	19. 57 u. 20. 00	Nieder-Uzwil	—	—	1	—	—	je eine leichte, wellenförmige Bodenerschütterung. Zweifelhaft ob seismisch.
	„ 29.	16. 40	Basel	—	—	1	—	—	klirren von Geschirr, wahrscheinlich nicht seismisch.
14	Juni 27.	3. 40	Brüttelen, Ins	III	—	1	—	—	starker Stoss, verbunden mit donnerähnlichem Geräusch, Wasser in Reservoir getrübt. Holzstoss zusammengefallen.
	„ 28.	4. 11	Grenchen	II	—	1	—	—	durch Schütteln aus dem Schlaf geweckt.
	„ 28.	23. 50	Brüttelen	II	—	1	—	—	Beben ohne Geräusch.
	Juli 8.	7 h cn.	Salins, Mayens de Sion	II	—	1	—	—	une secousse „un peu prolongée".
	„ 14.	21. 10	Küsnacht (Zürich)	—	—	1	—	—	1 m langes, stillstehendes Pendel kam in starkes Schwingen. Zweifelhaft ob Erdbeben.
15	„ 17.	5. 43	13. Stoss des Herdes bei Orbe, gespürt im Gebiete zwischen Montricher, Morges, Echallens, Buttes	IV-V	45	21	18	Q-P	zittern, unterirdisches Grollen, kein Krachen der Wände. Siehe mikros. Bericht Nr. 21.
16	„ 17.	20. 58	14. Stoss des Herdes bei Orbe, gefühlt in Orbe, Montcherant, Romainmôtier.	III	7	3	17	Q-P	Siehe mikros. Bericht Nr. 22.
17	„ 17.	22. 50	15. Stoss des Herdes bei Orbe, gefühlt in Orbe und Romainmôtier	III	6	2	17	—	schwacher Stoss.
18	„ 21.	13. 03	Gefühlt in Genf und Umgebung bis Grad V und im südlich und westlich angrenzenden französischen Gebiete bis Grad VI	V	—	19	4	Q-P	Stoss, wellenförmige Bewegung, krachen der Wände, Bewegung von leichteren Gegenständen. Nach einer Minute soll nach einer Meldung ein zweiter, schwächerer Stoss gefolgt sein. Siehe mikros Bericht Nr. 24.
19	„ 23.	10. 55	Arbon	III	—	1	18	Q-P	Wellenförmige Bewegung. Siehe mikros. Bericht Nr. 25.
	Aug. 7.	12. 45	Zofingen	—	—	1	—	—	Vibrieren eines losen Bleches. Zweifelh. ob Erdbeben.
	„ 10.	8. 30	Burgdorf	—	—	1	—	—	Unruhe von Wasser in einem Behälter. Erdbeben unwahrscheinlich.
	„ 21.	6. 35	Luzern	—	—	1	—	Q-P	Erdbeben verspürt. Siehe mikros. Bericht Nr. 27, doch ist der Zusammenhang zweifelhaft.
	Sept. 24.	23. 05	Porrentruy	—	—	1	—	—	Erdstoss verspürt.
	Okt. 13.	18. 20	Schaffhausen	—	—	1	—	—	Gegenstand v. Gesims gefallen. Zweifelh. ob Erdbeben.
	„ 18.	19. 44	Morges	—	—	1	—	—	ein Erdstoss. Zweifelhaft ob Erdbeben.
20	Okt. 22.	0. 20	St. Gallen	III	—	1	1	—	leichter Stoss und nachfolgende stärkere Erschütterung (nach Zeitungsnotiz).
	„ 22.	?	Sursee	—	—	1	—	—	Stoss oder Knall, vormittags früh. Zweifelhaft ob Erdbeben.
	„ 25.	5. 10	St. Gallen	II	—	1	—	—	schaukelnde Bewegung, dann Krachen des Getäfers.
	Nov. 7.	2. 00	Sitten	—	—	1	—	—	„schwächeres Beben gehört", zweifelh. ob Erdbeben.
21	Nov. 8.	1. 33	Gstaad, Gsteig, Leuk, St. Léonard (Sion) [Grad V], Wallis zwischen Sion und Sierre, Raron, Château d'Oex, Wylen (b. Basel) [Grad III], Basel u. Umgebung, Winterthur, St. Gallen, Speicher, Herisau (Grad II), Herd (nach den makroseismischen Angaben kombiniert mit der aus der Zürcher Registrierung hervorgehenden Distanz) in der Gegend des Wildhorns.	V	205	22	16	Q-P	1-3 Stösse, auch zittern, unterirdisches Grollen, Klirren von Gegenständen; die Leute wurden aus dem Schlaf geweckt. Siehe mikros. Bericht Nr. 41.
	„ 8.	5. 10	Wolhusen	—	—	1	—	—	wie wenn ein gewaltiger Windstoss von Süden nach Norden durch das Haus gefahren wäre. (Zweifelhaft ob Erdbeben.)

Tabelle I (Schluss).

Nr.	Monat und Tag	M.-E. Zeit 0—24 h	Erschütterte Gegend und Epizentralgebiet	Grad Forel-Rossi	Grösste Ausdehnung	Zahl d. pos. Meldungen	Zahl d. neg. Meldungen	Registriert in Zürich	Bemerkungen (Charakter, Zahl der Stösse, Dauer, bes. Wirkung)
		h m			km				
	Nov. 8.	13. 30	Thalwil	—	—	1	—	—	ein Surren durch den Körper (wahrscheinlich nicht seismisch).
	„ 9.	0. 33	Andelfingen	—	—	1	—	—	durch ein Beben aus dem Schlaf geweckt, nach 5 Min. wieder ein Beben. Zweifeln. ob Erdbeben.
	„ 10.	17. 58	Biel	III	—	1	—	—	Schwingen eines nur in der Mitte unterstützten Balkens, Schwanken des Bodens.
22	„ 18.	0. 40	Davos, Klosters (Grad IV)	IV	12	3	—	Q-P	Klirren der Fensterscheiben, unterirdischer Donner, Leute aus dem Schlaf geweckt worden. Aus Basel wird um die gleiche Zeit gemeldet: Angelehnte Türe ins Schloss gefallen. Zusammenhang mit dem Erdbeben nicht wahrscheinlich. S. mikros. Bericht Nr. 42.
	Dez. 25.	19. 55	Zürich	—	—	1	—	—	2 Vertikalstösse (wahrscheinlich nicht seismisch.)
23	Dez. 29.	7. 35	Gefühlt im Oberengadin von Maloja bis Bevers (bis Grad V), in Vicosoprano, Avers-Cresta (Grad IV), Stalla (III) und Chur (II).	V	63	17	3	—	ein kräftiger Stoss, darauf ein starkes Zittern, begleitet von unterirdischem Rollen, Klirren von Gegenständen. Keine Beschädigungen.
24	„ 29.	9. 00	Avers-Cresta	III	—	1	—	—	1. Nachstoss des vorhergehenden Bebens.
25	„ 29.	11. 20–40	Sils-Maria, Fextal	III	—	2	—	—	2. event. noch 3. Nachstoss.
26	„ 30.	22. 15	Lengnau	III–IV	—	1	—	—	ein starkes Schaukeln, Bewegung von Gegenständen.

Tabelle II. In Zürich 1925 registrierte Nahebeben.

Mitteleurop. Zeit; Mitternacht = 0^h; H = 604.2 m; Länge: 8° 34′ 49.5″ E; Breite: 47° 22′ 7.2″ N; Untergrund: Molassesandstein und Mergel, wechsellagernd.

Nr.	Datum		Epizentralentfernung nach S–P	Max. Amplitude	Seismogr.	Phasen, Bemerkungen
			km	μ		
1	Jan.	1.	ca. 150	0.4	Q-P	e(P) $6^h 10^m 59^s$, iM $11^m 18{,}3^s$. Dauer ca. 1 Min. Gespürt in Saas-Almagell (Wallis); siehe makros. Bericht Nr. 2.
2	„	8.	193(?)	25	Q-P	eP $3^h 45^m 13{,}7^s$, iS $45^m 38{,}0^s$. Dauer der Registrierung ca. 6 Min. Azimut S 65° W. Herd in der Gegend von Orbe; siehe makros. Bericht Nr. 3 und Sammelbulletin Nr. 41.
3	„	9.	167	0.4	Q-P	iP_z $4^h 50^m 36{,}4^s$, e(S) $50^m 37{,}5^s$. Dauer ca. 1 Min. Herd in der Gegend von Orbe; siehe makros. Bericht Nr. 7.
4	„	20.	ca. 220	2	Q-P	eP_z $18^h 08^m 55{,}3^s$, (S) $09^m 24{,}2^s$, iM $09^m 37{,}8^s$. Dauer ca. 3 Min. Herd unbekannt. S. Sammelbull. Nr. 42.
5	Febr.	5.	164	0.8	Q-P	iP $6^h 47^m 18{,}6^s$, iS $47^m 39{,}3^s$, M $47^m 40.5^s$. Dauer ca. 1 Min. Herd in der Gegend von Orbe; siehe makros. Bericht Nr. 10.
6	„	17.	90	0.8	Q-P	eP $21^h 57^m 24{,}3^s$, iS $57^m 36{,}0^s$, iM $57^m 40{,}6^s$. Dauer ca. 1 Min. Herd unbekannt. Siehe Sammelbulletin Nr. 43.
7	„	22.	168	4.1	Q-P	eP $20^h 47^m 41{,}7^s$, iP $42{,}2^s$, iS $48^m 03{,}4^s$. Dauer ca. 4 Min. Herd in der Gegend von Orbe; siehe makros. Bericht Nr. 12 und Sammelbulletin Nr. 43.
8	„	23.	ca. 200?	0.3	Q-P	e $22^h 34^m 43{,}1^s$ eS $35^m 07{,}5^s$. Dauer ca. 2 Min. Nach Uccle Herd in der Provinz Limburg, Belgien. Siehe Sammelbulletin Nr. 43.
9	„	27.	—	1.4	Q-P	e $6^h 42^m 50^s$, M $44^m 03^s$. Dauer ca. 3 Min. Nach Wien Herd 46,0° N 14,5° E Laibach, Jugoslavien. Siehe Sammelbulletin Nr. 43.
10	März	15.	300	4.3	Q-P	eP_n $18^h 15^m 36{,}4^s$, i(S) $16^m 18{,}8^s$. Dauer ca. 5 Min. Herd in der Toscana. S. Sammelbull. Nr. 44.
11	April	16.	—		Q-P	$3^h 25^m$ Spuren eines Nahebebens. Siehe makros. Bericht Nr. 13.
12	„	25.	-	0.5	Q-P	eP $14^h 37^m 20{,}2^s$. Dauer ca. 4 Min. Schwaches Nahebeben.
13	Mai	9.	150–200	0.6	Q-P	eP $19^h 29^m 05{,}1^s$, M $29^m 40{,}3^s$. Dauer 2 Min. Herd unbekannt.
14	„	27.	80	1.0	Q-P	iP $10^h 24^m 38{,}7^s$, iS $25^m 49{,}4^s$. Dauer ca. 20 Sek. Herd unbekannt.
15	„	30.	—	2.1	Q-P	e(P) $23^h 46^m 52{,}3^s$, kein S, M $48^m 52{,}2^s$. Dauer 6 Min. Herd unbekannt. S. Sammelbulletin Nr. 47.
16	Juni	12.	120	1.2	Q-P	iP $2^h 57^m 26{,}1^s$, iS $57^m 41{,}1^s$. Dauer 1 Min. Herd unbekannt.
17	„	16.	300–400	1.9	Q-P	iP_z $15^h 55^m 06{,}5^s$, M $56^m 13{,}3^s$. Dauer 4 Min. Herd Italien(?).
18	„	28.	—	0.4	Q-P	e_z $14^h 53^m 58{,}2^s$. Dauer 2 Min. Herd unbekannt.
19	Juli	1.	ca. 600	0.6	Q-P	iP_z $2^h 18^m 24.5^s$, iM $19^m 58{,}9^s$. Dauer 6 Min. Azimut E. Oesterreich. S. Sammelbulletin Nr. 48.
20	„	4.	270	5	Q-P	iP $18^h 48^m 45{,}6^s$, iS $49^m 19{,}9^s$. Dauer 6 Min. Nach Sammelbulletin Nr. 48 Herd 47° N 12° 20′ E, Hohe Tauern (Ostalpen).
21	„	17.	167	1.4	Q-P	iP $5^h 43^m 23{,}1^s$, iS $43^m 44{,}2^s$. Dauer 2 Min. Herd in der Gegend von Orbe. Siehe makros. Bericht Nr. 15 und Sammelbulletin Nr. 48.
22	„	17.	164	0.5	Q-P	e(P) $20^h 57^m 59{,}6^s$, iS $58^m 20{,}3^s$. Dauer 1½ Min. Herd in der Gegend von Orbe. Siehe makros. Bericht Nr. 16.
23	„	20.	—	1.1	Q-P	eP $16^h 04^m 20.3^s$, M $05^m 31^s$. Dauer 4 Min. Herd Italien? Siehe Sammelbulletin Nr. 48.
24	„	21.	214	1.7	Q-P	$e(P)_z$ $13^h 02^m 43{,}9^s$, eS $03^m 10{,}8^s$, M $03^m 22^s$. Dauer 2 Min. Herd bei Genf. Siehe makros. Bericht Nr. 18 und Sammelbulletin Nr. 48.
25	„	23.	40	0.9	Q-P	e(P) $10^h 55^m 01{,}9^s$, iS $55^m 08{,}6^s$. Dauer 1 Min. Gespürt in Arbon am Bodensee. Siehe makros. Bericht Nr. 19.
26	Aug.	3.	—	0.3	Q-P	e $1^h 33^m 08{,}3^s$. Dauer 3 Min. Schwache Registrierung.
27	„	21.	152	0.9	Q-P	eP $6^h 39^m 48{,}6^s$, iS $40^m 07{,}8^s$, M $40^m 11{,}2^s$. Dauer 1 Min. Herd unbekannt; siehe jedoch den makros. Bericht vom 21. August.
28	Sept.	5.	560	24	Q-P	eP $8^h 44^m 34{,}9^s$, i(S) $46^m 02.9^s$, M $46^m 05{,}4^s$. Dauer ca. 10 Min. Herd Quarnero (Adriatisches Meer bei Fiume). Siehe Sammelbulletin Nr. 49.
29	„	6.	400	0.4	Q-P	e(P) $0^h 42^m 16{,}9^s$, eM $43^m 19{,}1^s$. Dauer 3 Min. Herd nicht bekannt.
30	„	6.	ca. 440	1.7	Q-P	eP $1^h 40^m 16{,}7^s$, iM $41^m 25{,}0^s$. Dauer 4 Min. Herd wahrscheinlich wie oben bei Nr. 26. Siehe Sammelbulletin Nr. 49.
31	„	10.	—	0.8	Q-P	e(P) $11^h 34^m 49{,}1^s$, M $36^m 13{,}1^s$. Dauer 3 Min. Herd nicht bekannt.
32	„	11.	540	52	Q-P	iP_z $5^h 42^m 06{,}7^s$, i(S) $43^m 30{,}8^s$, M $43^m 43{,}6^s$. Dauer 10 Min. Herd nach S-P von Firenze. Rocca di Papa und Zürich 43,0° N 13,6° E Adriatisches Meer. Starkes Beben, schöne Registrierung. Siehe Sammelbulletin Nr. 50.
33	„	11.	540	8	Q-P	eP $7^h 59^m 1{,}2^s$, i $8^h 01^m 25{,}0^s$. Dauer 7 Min. Herd Adriatisches Meer? S. Sammelbulletin Nr. 50.

Tab. II. Mitteleurop. Zeit; Mitternacht = 0^h; H = 604.2 m; Länge: 8° 34′ 49.5″ E; Breite: 47° 22′ 7.2″ N; Untergrund: Molassesandstein und Mergel, wechsellagernd.

Nr.	Datum	Epizentralentfernung nach S–P	Max. Amplitude	Seismogr.	Phasen, Bemerkungen
		km	μ		
34	Sept. 11.	—	1.0	Q-P	eP $10^h 52^m 48{,}6^s$, iM $53^m 38^s$. Dauer 4 Min. Schwach; gespürt in der Romagna. S. Sammelbull. Nr. 50.
35	„ 24.	ca. 500	9	Q-P	eP_E $14^h 35^m 05{,}3^s$, M $37^m 59{,}3^s$. Dauer 10 Min. Nach Prof. Agamennone: Herd 41° 35′ N 14° 15′ E, zerstörend im Distrikt Isernia, Mittelitalien. Siehe Sammelbulletin Nr. 50.
36	„ 26.	—	1.7	Q-P	eP $6^h 06^m 36^s$, iM $07^m 44^s$. Dauer 6 Min. Herd unbekannt.
37	Okt. 13.	90	1.0	Q-P	iP $20^h 42^m 20{,}5^s$, iS $42^m 32{,}2^s$, M $42^m 33{,}6^s$. Dauer 1 Min. Herd nach direkten Meldungen bei Messstetten, Heinstetten, schwäbische Alb. (Gespürt bis Grad IV).
38	„ 19.	—	0.6	Q-P	e_Z $8^h 27^m 40^s$. Dauer 2 Min., schwach.
39	„ 22.	154	1.1	Q-P	eP $12^h 35^m 15{,}7^s$, iS $35^m 35{,}3^s$. Dauer 2 Min. Herd unbekannt.
40	„ 28.	ca. 240	2.5	Q-P	eP ca. $9^h 19^m 51^s$. eS ca. $20^m 30^s$. (Keine Minutenmarken.) Dauer 4 Min. Herd unbekannt.
41	Nov. 8.	142	2.3	Q-P	iP $1^h 33^m 19{,}2^s$, iS $33^m 37{,}3^s$. Dauer 1 Min. Gespürt im Berneroberland und Wallis. Herd in der Gegend des Wildhorns. Siehe makros. Bericht Nr. 21.
42	„ 18.	122	0.1	Q-P	eP $0^h 42^m 11{,}1^s$, iS $42^m 26{,}7^s$. Dauer 1 Min. Gespürt in Davos und Klosters. Siehe makroseism. Bericht Nr. 22.
43	Dez. 3.	450	1.6	Q-P	eP_E $19^h 59^m 56{,}0^s$, eS_E $20^h 00^m 52{,}2^s$, M $01^m 01{,}6^s$. Dauer 2 Min. Herd nicht bekannt, wahrscheinlich Italien.

Tab. III. Registrierte Fernbeben im Jahre 1925. (Mitteleuropäische Zeit.)

(M = Seismograph Mainka). — Q-P = Seismograph de Quervain-Piccard.)

In dieser Zusammenstellung sind ganz unsichere Registrierungen nicht enthalten. Viele präzisierende Angaben konnten auf Grund der Mitteilungen der Korrespondenten für unser internationales Sammelbulletin gemacht werden. Wir glauben, dass die hier gegebene vorläufige und partielle Bearbeitung von Nutzen sein wird.

Nr. 1. 9. Januar. Q-P eP_Z $18^h 43^m 53{,}1^s$, e(S) $48^m 27{,}9^s$. Keine langen Wellen. Dauer ca. ½ Stunde. d = 2870 km. Herd wahrscheinlich in Kleinasien. Siehe Sammelbulletin Nr. 41.

Nr. 2. 18. Jan. Q-P eP $13^h 18^m 03{,}4^s$, iS $28^m 04^s$, eL ca. $13^h 49^m$. Dauer ca. 1¼ Stunden. d = 8800 km. Azimut graphisch nach den P von De Bilt, Uccle, Strasbourg, Zürich, Wien, Firenze: N 22° E. Herd 49° N 155° E, Kurilen. Siehe Sammelbulletin Nr. 41.

Nr. 3. 19. Jan. Q-P eP $10^h 08^m 57^s$, (S) $12^m 24^s$. Dauer ca. ¼ Stunde. d = 2060 km. Nach der Presse zerstörend in Transkaukasien. Siehe Sammelbulletin Nr. 42.

Nr. 4. 28. Jan. Q-P e(P) $5^h 17^m 37{,}6^s$, iS $28^m 10{,}3^s$. Dauer ca. 1¼ Stunden. d = 9045 km. Azimut graphisch nach den P von Hamburg, De Bilt, Wien, Zürich und Firenze ca. N 28° E. Herd 45° N 150° E Kurilen. Siehe Sammelbulletin Nr. 42.

Nr. 5. 31. Jan. Q-P eP_E $8^h 07^m 12{,}0^s$, (S) ca. $8^h 09^m$. Dauer ca. ¼ Stunde. d = ca. 1020 km. Nach Wien: Herd ca. 48° N 21° E Ungarn. In Eger Stärke VII. Siehe Sammelbulletin Nr. 42.

Nr. 6. 1. Febr. Q-P eP $6^h 36^m 21^s$, eS $46^m 33{,}6^s$, L sehr schwach. Dauer ca. 1½ Stunden. d = 9025 km. Azimut graphisch nach den P von Hamburg, De Bilt, Wien, Rocca di Papa und Zürich ca. N 30° E. Herd ca. 45° N 150° E, Kurilen. S. Sammelbull. Nr. 42.

Nr. 7. 1. Febr. Q-P eP_Z $22^h 54^m 31{,}1^s$, iM $57^m 18{,}9^s$. Dauer ca. 9 Min. d = 1610 km (?). Bretagne, stark gespürt in Douarnenez und Brest. Siehe Sammelbulletin Nr. 42.

Nr. 8. 2. Febr. Q-P eP_Z $20^h 59^m 15{,}7^s$, S $21^h 09^m 28^s$. Dauer ca. 1 Stunde. d = 9045 km. Azimut graphisch nach den P von Hamburg, De Bilt, Strasbourg, Wien, Zürich ca. N 30° E. Herd ca. 45° N 150° E, Kurilen.

Nr. 9. 7. Febr. Q-P eP_N $13^h 18^m 21{,}7^s$, (S) ca. $13^h 21^m$. Dauer ca. 10 Min. d = ca. 1500 km (?). Herd unbekannt. S. Sammelbull. Nr. 42.

Nr. 10. 20. Febr. Q-P eP_E $2^h 14^m 42{,}4^s$, e(S) $24^m 53{,}7^s$, eL $2^h 43^m$. Dauer ca. 1 Stunde. d = 9010 km. Azimut graphisch nach den P von Hamburg, De Bilt, Uccle, Strasbourg, Wien, Rocca di Papa und Zürich: ca. N 28° E. Herd ca. 47° N 150° E, Kurilen.

Nr. 11. 24. Febr. Q-P iP $1^h 05^m 02 \pm 1^s$, eS ca. $14^m 11^s$, L sehr schwach. Dauer ca. 1 Stunde. d = 7780 km (?). Azimut graphisch nach den P von Hamburg, De Bilt, Uccle, Strasbourg, Wien, Rocca di Papa, Toledo u. Cartuja ca. N 10° W. Herd ca. 60° N 150° W, Alaska. Siehe Sammelbulletin Nr. 43.

Nr. 12. 1. März. Q-P iP $3^h 28^m 17{,}8^s$, iS $35^m 34{,}8^s$, eL $39^m 30^s$. Dauer ca. ¾ Stunden. d = 5650 km. Azimut graphisch nach den P von De Bilt, Wien, München, Firenze, Toledo, Zürich: N 58° W. Herd ca. 48° N 70° W. Gegend des Saguaney River, gespürt an der Ostküste von Nordamerika (New-York, Canada).

Nr. 13. 8. März. Q-P e $12^h 36^m 17{,}1^s$. Dauer ca. 7 Min., schwaches Fernbeben. Siehe Sammelbulletin Nr. 44.

Nr. 14. 16. März. Q-P eP $15^h 53^m 45{,}4^s$, e(S) nach $16^h 03^m$. Dauer ca. 1 Stunde. d = ca. 8000 km. Azimut graphisch nach den P von Wien, München, De Bilt und Zürich ca. E. Herd ca. 27° N 100° E. Zerstörend im westlichen Yünnan, China.

Nr. 15. 22. März. Q-P eP $10^h 01^m 36{,}9^s$, kein S, L schwach. Dauer ca. 2 Stunden. Herd wahrscheinlich auf den Neu-Hebriden (Grosser Ozean). Siehe Sammelbulletin Nr. 44.

Nr. 16. 29. März. Q-P P $22^h 24^m 51{,}2^s$, eS $35^m 02{,}8^s$, keine L. Dauer ca. 3/4 Stunden. d = 9100 km. Nach Strasbourg. Herd 5° N 72° W, Columbien (Süd-Amerika). Siehe Sammelbulletin Nr. 44.

Nr. 17. 5. April. Q-P eP_N $4^h 08^m 59{,}9^s$, $e(S_E)$ $16^m 33{,}3^s$, weitere Phasen fehlen. Dauer ca. 20 Min. d = 5950 km (?). Nach Sammelbulletin Nr. 45 wahrscheinlich Kleinasien oder Turkestan.

Nr. 18. 11. April. Q-P eP $11^h 55^m 17^s$, eS $06^m 00^s$, eL $12^h 13^m$. Dauer ca. 1 1/2 Stunden. d = 9660 km. Azimut nach Sammelbulletin Nr. 45 S 36° E. Herd ca. 30° S 50° E südlich von Madagaskar.

Nr. 19. 16. April. Q-P eP $21^h 05^m 32^s$, eS $16^m 12^s$. Dauer ca. 1 Stunde. d = 9600 km. Azimut graphisch nach den P von Hamburg, De Bilt, Strasbourg und Zürich: ca. N 64° E. Herd ca. 25° N 115° E, Süd-China.

Nr. 20. 3. Mai. Q-P $e(PR_1)$ $18^h 39^m 21^s$ (sehr unsicher), i(S) $46^m 47^s$. Dauer ca. 1 Stunde. Nach Strasbourg: Herd wahrscheinlich SE von Mindanao, Celebes-Meer. Siehe Sammelbulletin Nr. 46.

Nr. 21. 4. Mai. Q-P eP $0^h 12^m 15{,}7^s$, S $23^m 23{,}9^s$. Dauer ca. 1 Stunde. d = 10220 km. Nach Strasbourg: Herd 34° S 55° E. Indischer Ozean, südlich von Madagaskar.

Nr. 22. 5. Mai. Q-P eP_N $11^h 19^m 45 \pm 3^s$ (Minutenlücke), $e(S_N)$ $30^m 27^s$. Dauer ca. 1 1/4 Stunden. d = 9700 km (?). Nach Sammelbulletin Nr. 46 Azimut ca. ENE. Herd südchinesisches Meer?

Nr. 23. 19. Mai. Q-P iP $6^h 36^m 59{,}4^s$, eS $47^m 36{,}2^s$, L sehr schwach. Dauer ca. 1 1/2 Stunden. d = 9560 km. Nach Sammelbulletin Nr. 47 Azimut ca. SE. Herd ca. 10° S 70–80° E. Indischer Ozean.

Nr. 24. 23. Mai. Q-P eP_E $3^h 22^m 19{,}5^s$, eS $32^m 43^s$, eL $3^h 56^m$. Dauer ca. 1 Stunde. d = 9250 km. Nach Sammelbulletin Nr. 47 Azimut ca. NE. Zerstörend in Kobe und Osaka (Japan).

Nr. 25. 27. Mai. Q-P eP $3^h 41^m 46 \pm 2^s$ (Minutenlücke), eS $51^m 25{,}6^s$. Dauer ca. 1 Stunde. d = 8400 km. Azimut graphisch nach den P von De Bilt, Uccle, Strasbourg und Zagreb N 55° E. Herd ca. 35° N 115° E, China. S. Sammelbulletin Nr. 47.

Nr. 26. 8. Juni. Q-P eP_N $0^h 54^m 04{,}2^s$, eS_E $1^h 04^m 09{,}4^s$, keine L. Dauer ca. 1/2 Stunde. d = 9000 km. Azimut graphisch aus den P von Hamburg, De Bilt, Strasbourg, Wien ca. W. Herd ca. 10° N 75–80° W, Mittelamerika. S. Sammelbulletin Nr. 47.

Nr. 27. 9. Juni. Q-P eP $14^h 59^m 41{,}7^s$, kein S, eL $15^h 45^m$. Dauer ca. 1 1/4 Stunden. Nach Sammelbulletin Nr. 47 Herd nicht sicher bestimmbar, wahrscheinlich Indischer Ozean, E von Madagaskar.

Nr. 28. 20. Juni. Q-P eP_E $14^h 12^m 19{,}1^s$, eS? ca. $18^m 47^s$ (Minutenlücke). Dauer ca. 3/4 Stunden. d = ca. 4700 km. Azimut graphisch nach den P von De Bilt, Hamburg, Wien und Zürich ca. E. Herd 38° N 68° E, Afghanistan. S. Sammelbulletin Nr. 48.

Nr. 29. 28. Juni. Q-P eP_N $2^h 32^m 40{,}4^s$, eS_E $42^m 08{,}9^s$. Dauer ca. 1 1/2 Stunden. d = 8160 km. Azimut graphisch nach den P von Hamburg, De Bilt, Uccle, Strasbourg, Wien, München, Zürich ca. N 36° W. Herd ca. 45° N 110° W. Gespürt in Montana, Nord-Amerika. Siehe Sammelbulletin Nr. 48.

Nr. 30. 6. Juli. Q-P, M iP_Z $13^h 19^m 04{,}1^s$, iS $21^m 30{,}2^s$. Dauer ca. 20 Min. d = 1390 km. Azimut SE. Herd in Griechenland. Siehe Sammelbulletin Nr. 48.

Nr. 31. 7. Aug. Q-P iP_E $7^h 50^m 57^s$, eS $54^m 23{,}9^s$. Dauer ca. 20 Min. d = 2040 km. Nach den P von Helsingfors, Zürich u. Toledo. Herd 38° N 30° E, Kleinasien. Siehe Sammelbulletin Nr. 49.

Nr. 32. 19. Aug. Q-P eP $13^h 19^m 20{,}8^s$, eS $28^m 59^s$. Dauer ca. 1 1/2 Stunden. d = 8360 km. Azimut graphisch nach den P von Uccle, Strasbourg, München, Zürich, Rocca di Papa und Firenze: N 5° W. Herd 57° N 153° W, Insel Kodiak, Nord-Amerika. Siehe Sammelbulletin Nr. 49.

Nr. 33. 24. Sept. Q-P eP $5^h 46^m 33{,}4^s$, eS $52^m 41{,}7^s$, Spuren von L. Dauer ca. 1/2 Stunde. d = 4370 km. Herd nicht bekannt. Siehe Sammelbulletin Nr. 50.

Nr. 34. 5. Okt. Q-P eP $5^h 21^m 27{,}0^s$, eS $31^m 27{,}1^s$, L schwach. Dauer 3/4 Stunden. d = 8800 km. Nach Sammelbulletin Nr. 51. Azimut ca. W. Herd Mittel-Amerika.

Nr. 35. 6. Okt. Q-P eP $5^h 14^m 21^s$, sehr unsicher, S ca. $5^h 17^m$, M $18^m 38^s$. Dauer 1/4 Stunde. d = ca. 1400 km. Herd wahrscheinlich im S oder SE, aber nicht näher bekannt. Siehe Sammelbulletin Nr. 51.

Nr. 36. 13. Okt. Q-P Starkes Fernbeben. eP_Z $18^h 50^m 16{,}1^s$, iS $58^m 6{,}1^s$. Dauer 1 1/4 Stunden. d = 6250 km. Azimut graphisch aus den P von Oxford, Hamburg, Uccle, De Bilt, Strasbourg und Zürich ca. W 25° S. Herd 15° N 45° W Atlantischer Ozean, E der kleinen Antillen. Siehe Sammelbulletin Nr. 51.

Nr. 37. 10. Nov. Q-P eP $15^h 10^m 58^s$, S ca. $15^h 19^m$. Dauer 1 1/2 Stunden. Die Phasen sind sehr undeutlich. Strasbourg meldet: Nach den P von Phû Lien, Sidney und Strasbourg Herd ca. 12° S 113° E. S von Java. Siehe Sammelbulletin Nr. 52.

Nr. 38. 13. Nov. Q-P eP $13^h 28^h 21{,}5^s$, eS $38^m 56{,}4^s$. Dauer 1 3/4 Stunden. d = 9475 km. Nach Sammelbulletin Nr. 52 Herd wahrscheinlich 11° N 126° E, Philippinen.

Nr. 39. 16. Nov. Q-P eP $13^h 08^m 09{,}9^s$, kein S, eL ca. $13^h 30^m$. Dauer ca. 1 Stunde. Azimut graphisch nach den P von De Bilt, Wien und Zürich ca. N 50° W. Herd wahrscheinlich Californien.

Nr. 40. 10. Dez. Q-P eP $15^h 27^m 35{,}3^s$, e(S) $38^m 04^s$. Dauer 1 Stunde. d = ca. 9300 km. Nach Sammelbulletin Nr. 53 Herd 15° N 90° W, Mittel-Amerika.

Nr. 41. 18. Dez. Q-P eP_Z $19^h 18^m 30{,}3^s$, i(S) $20^m 30{,}3^s$. Dauer 1/4 Stunde. d = ca. 1100 km. Nach Zürich und Wien. Herd wahrscheinlich 42° N 20° E. Albanien.

Nr. 42. 22. Dez. Q-P eP_Z $6^h 17^m 30{,}4^s$, i(S) $27^m 21^s$, eL $46^m 31^s$. Dauer ca. 1 Stunde. d = 8620 km. Azimut graphisch aus den P von Wien, Hamburg und Zürich ca. 15° N 97° E. Hinter-Indien. Siehe Sammelbulletin Nr. 53.

Anhang.

1. Die makroseismischen Intensitäten der schweizerischen Nahebeben im Zusammenhang mit den Registrierungen in Zürich.

Von **F. Gassmann.**

I. Ziel der Untersuchung.

Der Zeitpunkt der Vollendung des schweizerischen Dreiecks von drei gleichwertigen grossen Seismometern rückt nahe. Da gilt es, sich von Anfang an Klarheit zu verschaffen über die vielseitigen wissenschaftlichen Konsequenzen und Aufgaben, die das Dreieck mit sich bringen wird. Besonders aufschlussreich wird in dieser Beziehung eine Betrachtung des bis jetzt vom grossen Zürcher Apparat gesammelten Materials sein. Sie zeigt, was schon ein einziger empfindlicher Apparat leisten kann, zeigt aber auch, welches die grossen Lücken sind, die er in der Erdbebenforschung lässt und die auszufüllen die schöne Aufgabe des Seismometerdreiecks sein wird. Im Jahresbericht 1924 des schweizerischen Erdbebendienstes sind schon einige mit dem Zürcher-Seismographen gewonnenen Resultate mitgeteilt. Die vorliegende Untersuchung befasst sich nun mit den Beziehungen zwischen den makroseismisch festgestellten Intensitäten und der Grösse, mit der die entsprechenden Beben in Zürich registriert wurden.

II. Das Material.

Aus der ganzen Zeit der Tätigkeit des grossen Zürcher-Seismographen, also vom Frühling 1922 bis Ende 1926, wurden alle diejenigen Nahebeben schweizerischen Ursprungs vorgenommen, die in Zürich deutlich registriert wurden, und

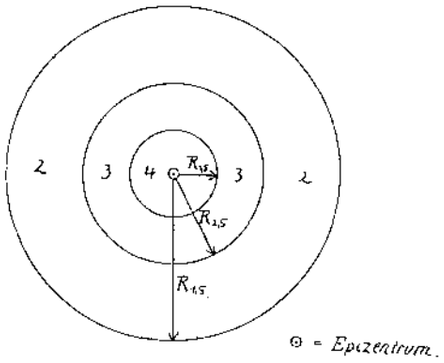

Fig. 1. Die Verteilung der Erdbebenintensitäten auf der Erdoberfläche bei Annahme eines punktförmigen Herdes und eines homogenen und isotropen Untergrundes.

von denen zugleich zuverlässige makroseismische Beobachtungen vorlagen. In 40 Fällen trafen diese Voraussetzungen zu. Jedes dieser Erdbeben wurde folgendermassen benützt:

a) mikroseismisches: Von den Registrierungen der NS- und der EW-Komponente des 21 Tonnen-Universalseismographen wurden die maximalen Schwingungsweiten a_N und a_E gemessen und daraus eine Resultierende

$$a' = \sqrt{a_N^2 + a_E^2}$$

gebildet. Unter der genügend genauen Annahme einer mittleren Vergrösserung für rasche Schwingungen $V = 1700$ des Apparates wurde a' auf die Schwingungsweite $a = \frac{a'}{1700}$ der wahren Bodenbewegung reduziert. Da die Eigenperioden der Horizontalkomponenten des Pendels drei Sekunden betrugen, die Schwingungsperiode in der maximalen Phase der betrachteten Nahebeben dagegen durchwegs nur Bruchteile einer Sekunde (welche Tatsache auf unsern andern Apparaten von 9 Sekunden Eigenperiode einwandfrei nachkontrolliert werden konnte), so war die Reduktion $a = \frac{a'}{V}$ sicherlich erlaubt. Zur Bildung der Resultierenden a' wurde die Vertikalkomponente nicht hinzugezogen, da sie im betrachteten Zeitraum aus experimentellen Gründen nicht unter konstanten Bedingungen arbeitete, und die maximale Eigenperiode von nur 1,3 Sekunden eine Reduktion der registrierten Amplituden auf wahre Bodenbewegung sehr unsicher gemacht hätte. So musste uns also die Resultierende a der Horizontalkomponenten notgedrungen als Mass für die Grösse der in Zürich stattgefundenen Bodenbewegungen dienen.

Aus den Registrierungen wurde ferner die Herddistanz d nach den Laufzeittabellen von Mohorovicic für die Herd-

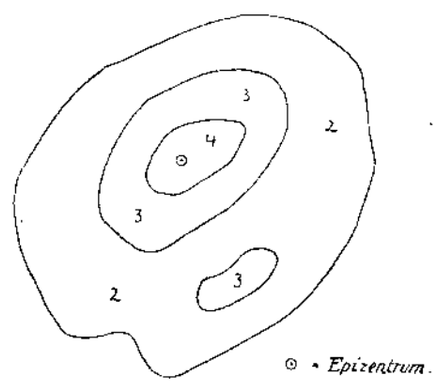

Fig. 2. Die Verteilung der Erdbebenintensitäten auf der Erdoberfläche bei einem wirklichen Erdbeben.

tiefe 25 km bestimmt. In einigen wenigen Fällen mit unsicherer Phasenanalyse wurden zur ungefähren Bestimmung der Herddistanz auch makroseismische Angaben benützt.

b) makroseismisches: Aus den Intensitätskarten, die der schweizerische Erdbebendienst seit 1879 für jedes makroseismisch verbürgte Erdbeben herstellt, wurde die maximale

gespürte Intensität J entnommen. Es war überdies wünschenswert, bei ausgeprägten Fällen auch die Verteilung der verschiedenen Intensitäten auf das Schüttergebiet irgendwie zu berücksichtigen. Diese Verteilung ist aber von Fall zu Fall verschieden und meist unregelmässig. Die Gründe hiefür sind teils objektiv von geologischer Art, teils liegen sie in der unregelmässigen Bevölkerungsdichte unseres Alpenlandes. Wäre die Erde homogen und isotrop und der Erdbebenherd punktförmig, so wären die Gebiete gleicher Intensität j Kreisringe um das Epizentrum. (Siehe Fig. 1.) Der Kreisring mit der Intensität 3 werde begrenzt durch die beiden Kreise mit den Radien $R_{2,5}$ und $R_{3,5}$, allgemein der Kreisring mit der Intensität j durch die Kreise mit den Radien $R_{j-1/2}$ und $R_{j+1/2}$, wie Fig. 1 zeigt. Bei einem Beben mit beliebiger Intensitätsverteilung (siehe Fig. 2) kann man nun ebenfalls Intensitätsradien definieren: F_j sei der Flächeninhalt des Gebietes, in welchem die Intensität gleich oder grösser als j ist. Der Intensitätsradius $R_{j-1/2}$ ist dann bestimmt durch die Gleichung

$$(1) \qquad F_j = \pi \cdot R^2_{j-1/2}.$$

Diese Definition von Intensitätsradien kommt darauf hinaus, die wirkliche, unregelmässige Intensitätsverteilung eines Erdbebens zu idealisieren, d. h. in eine Intensitätsverteilung zu verwandeln, bei der die Grenzlinien zwischen den Gebieten gleicher Intensität (die Isoseisten) konzentrische Kreise um das Epizentrum sind. Diese Verwandlung geschieht so, dass jedes der Gebiete gleicher Intensität seinen Flächeninhalt behält, wie aus Formel (1) hervorgeht. So kann man sich beispielsweise die Intensitätsverteilung von Fig. 2 in diejenige von Fig. 1 verwandelt denken.

III. Eine analytische Darstellung der Intensitätsskala.

Die Intensitäten j der Skala Forel-Mercalli sind von Cancani in Beschleunigungen b ausgedrückt worden.[1]) Es ist für unsere Untersuchung notwendig, dieser Cancani'schen Beziehung eine einfache analytische Form zu geben, um sie der Rechnung bequem zugänglich zu machen, und um nicht nur ganzzahlige Intensitäten j, sondern auch gebrochene in Betracht ziehen zu können. Die Isoseiste, die die Gebiete mit den Intensitäten j und $j + 1$ von einander trennt, werden wir dann z. B. definieren als geometrischen Ort aller Punkte der Erdoberfläche, in denen das Erdbeben genau mit der Stärke $j + 1/2$ gespürt wurde. Die Beziehungen zwischen den Skalen lauten dann:

Forel-Mercalli $j =$	Cancani $b =$	
3,5	1	cm sec^{-2}
6,5	10	„
9,5	100	„

[1]) Siehe Sieberg, Erdbebenkunde, Jena 1902; Seite 100—101.

Daraus folgt die einfache analytische Beziehung zwischen der Intensität j nach Forel-Mercalli und der Beschleunigung b in cm sec^{-2};

$$(2) \qquad \log b = 1/3\,(j - 3{,}5).$$ [2])

Da die Skala Cancani nicht genau durch ein einfaches analytisches Gesetz darstellbar ist, ergeben sich aus Formel (2) Abweichungen von dieser Skala, die aber praktisch ohne Belang sind, wie folgende Zusammenstellung zeigt:

j	Forel-Mercalli	Cancani		Die Werte nach Formel (2)	
< 1,5	1	< 0,25	cm sec^{-2}	< 0,22	cm sec^{-2}
1,5— 2,5	2	0,25—0,5	„	0,22—0,46	„
2,5— 3,5	3	0,5—1	„	0,46—1	„
3,5— 4,5	4	1—2,5	„	1—2,2	„
4,5— 5,5	5	2,5—5	„	2,2—4,6	„
5,5— 6,5	6	5—10	„	4,6—10	„
6,5— 7,5	7	10—25	„	10—22	„
7,5— 8,5	8	25—50	„	22—46	„
8,5— 9,5	9	50—100	„	46—100	„
9,5—10,5	10	100—250	„	100—215	„
10,5—11,5	11	250—500	„	215—464	„
11,5—12,5	12	500—1000	„	464—1000	„ [3])

IV. Die maximale registrierte Schwingungsweite als Funktion der Erdbebenintensität.

Beim ersten Anblick einer eben eingelieferten Nahebebenregistrierung drängt sich aus theoretischem wie auch praktischem Interesse der Wunsch auf, aus der Grösse der Registrierungen die Intensität des Bebens ablesen zu können, mit der die Bevölkerung im Epizentrum betroffen wurde.

Natürlich hängt die Grösse der Registrierungen nicht nur von der Intensität des Bebens, sondern auch von der Herddistanz ab, die aber gewöhnlich ebenfalls den Registrierungen entnommen werden kann. Die Aufgabe lautet also: Gegeben die resultierende maximale Schwingungsweite a (siehe Abschnitt II) und die Herddistanz d, gesucht die makroseismische Intensität J. Jedes der von uns vorgenommenen 40 Erdbeben stellt eine Lösung dieser Aufgabe dar. In Fig. 3 sind alle diese Lösungen zusammengestellt. Jedes Erdbeben ist dargestellt durch einen Punkt mit der Herddistanz d als Abszisse und der maximalen registrierten Schwingungsweite a als Ordinate. Abstrahiert man von den in der Figur gezeichneten Kurven und betrachtet einzig und allein die Punkte, so geben sie uns ein Bild davon, inwiefern die Lösung unserer Aufgabe überhaupt möglich ist. Haben wir z. B. eine Registrierung aus einer Herddistanz $d = 145$ km und einer maximalen Schwingungsweite $a = 3\,\mu$, so finden wir, dass die diesen Zahlenwerten entsprechende Stelle in der Figur von lauter Punkten mit der Intensität 5 umgeben ist und daher unserm Erdbeben die

[2]) Mit $\log$ ist hier wie überall in dieser Arbeit der gewöhnliche Logarithmus mit der Basis 10 bezeichnet.

[3]) Siehe zu diesem Abschnitt auch Gerlands Beiträge zur Geophysik, Band VIII, Seite 363—366, wo R. v. Kövesligethy, gestützt auf eine Ausgleichung zwischen sämtlichen 12 Skalenwerten, die Beziehung $j = 3 \log {}^4/_3\, b$ erhält, welche bei gegebener Beschleunigung b eine um 0,12 Skalenwerte kleinere Intensität j liefert als Formel (2). Diese Abweichung ist für die vorliegende Untersuchung ohne Bedeutung.

mit grosser Wahrscheinlichkeit zutreffende Diagnose gestellt werden kann, dass es mit der Intensität 5 gespürt worden sein müsse. Bei einem Erdbeben aus 25 km Entfernung mit der Schwingungsweite 2,5 μ hingegen sind wir in grosser Verlegenheit, denn in unserer Figur finden wir dort in unmittelbarer Nähe 4 Erdbeben mit den Intensitäten 2, 3, 3,5 und 5. Könnten wir Fig. 3 in Gebiete aufteilen, innerhalb denen sich vorwiegend Punkte gleicher Intensität befänden, wäre unsere Aufgabe gelöst. Für die Intensität 5 lässt sich ein solches Gebiet gut abgrenzen, für die Intensitäten 3 und 4 hingegen nicht; die Punkte dieser beiden Intensitäten sind zu sehr gemischt. Weiter unten sollen an diese Tatsache einige Ueberlegungen geknüpft werden.

Der Herd sei punktförmig und in einer für alle Beben als gleich angenommenen mittleren Herdtiefe h unter der Erdoberfläche. Die Erdbebenwellen sollen sich nach allen Seiten ohne Reflexion, Brechung und Absorption geradlinig fortpflanzen. Für ein bestimmtes Erdbeben ist dann die Energie, die durch ein Flächenelement der Kugel vom Radius d um den Herd tritt, umgekehrt proportional dem Quadrate von d. Nehmen wir ferner für alle Erdbebenwellen eine mittlere Schwingungsperiode T an (diese Hypothese ist wohl die am wenigsten zutreffende von allen, aber die Registriergeschwindigkeit von 60 mm pro Minute unseres Apparates ist immer noch reichlich klein für die Untersuchung der Schwingungsperioden der alpinen Beben), so ist die Energie auch proportional zum Quadrate der Schwingungsweite a. Zwischen a und d besteht daher die Beziehung

$$a = \frac{c_1}{d}, \tag{3}$$

wo für ein bestimmtes Erdbeben c_1 eine Konstante ist, die abhängig ist von der Intensität J des Bebens. Um diese Abhängigkeit zu finden, wenden wir Formel (3) auf das Epizentrum an, indem wir berücksichtigen, dass unter den oben gemachten Voraussetzungen die Amplitude a proportional zur Beschleunigung b ist: $b = k \cdot a = \frac{k \cdot c_1}{h}$. Nach

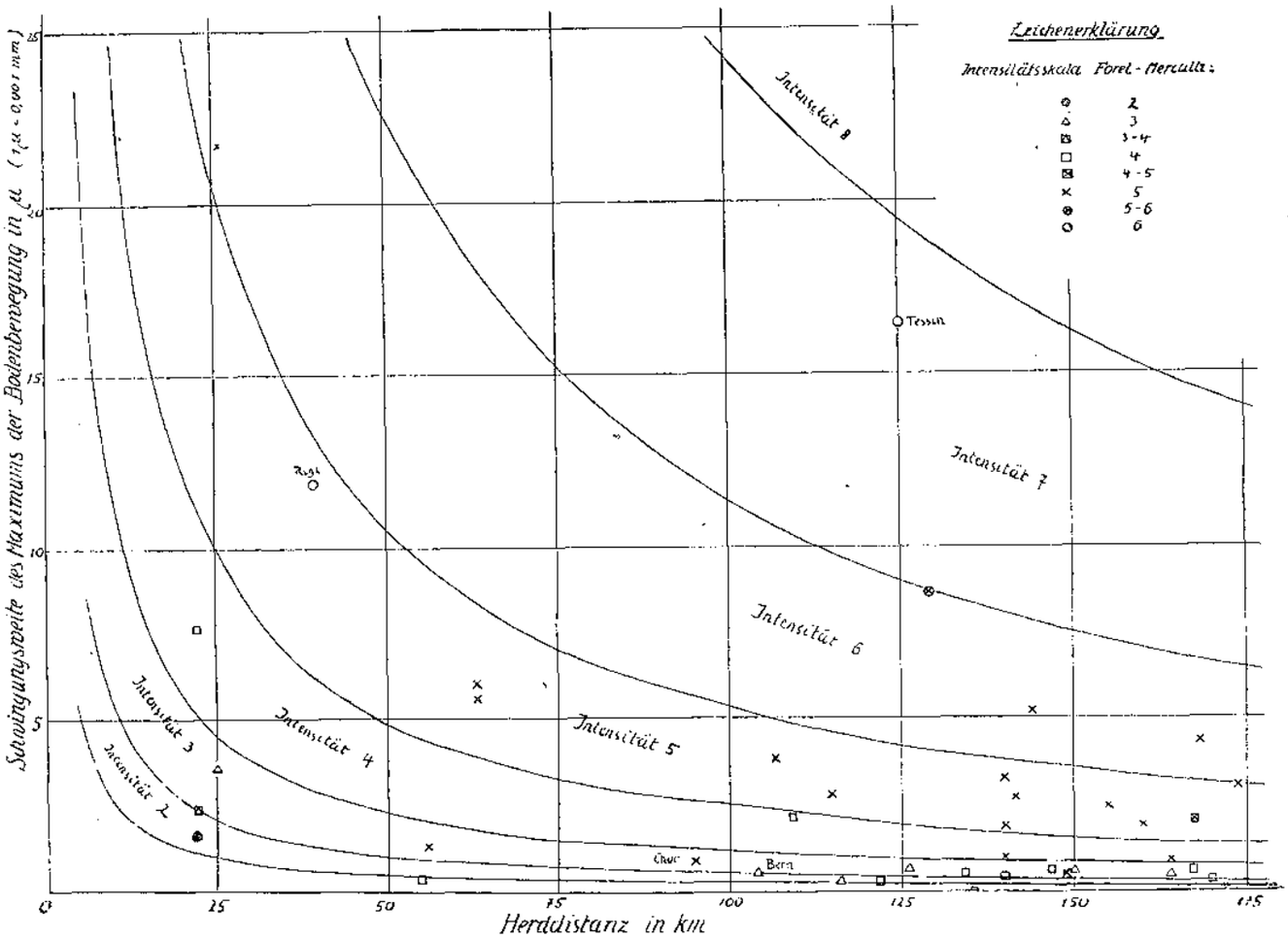

Fig. 3. Die in Zürich registrierten horizontalen Schwingungsweiten der Maximalphase von 40 Nahebeben und Kurven zur ungefähren Bestimmung der grössten Bebenstärke aus der Herddistanz und der maximalen Schwingungsweite.

Vorerst suchen wir uns auch auf theoretischem Wege eine wenigstens annähernde Lösung dieser Aufgabe zu verschaffen, d. h. eine Formel, die die makroseismische Intensität J eines Bebens zu berechnen gestattet aus der maximalen Schwingungsweite a und der Herddistanz d. Wir sind bei diesem ersten derartigen Versuch gezwungen, vereinfachende Annahmen zu machen, die in Wirklichkeit keineswegs zutreffen, aber doch eine wenn auch ungenaue Lösung ergeben, womit immerhin der Wissenschaft noch mehr gedient ist, als mit gar keiner Lösung.

Formel (2), S. 10, ist aber im Epizentrum $log\, b = {}^1/_3\,(J - 3{,}5)$ und $log\, c_1 = \left(log\, \frac{h}{k} - \frac{3{,}5}{3}\right) + \frac{J}{3} = log\, c_2 + \frac{J}{3}$, wo c_2 eine für alle Beben gleiche Konstante ist, wenn man eben eine mittlere Herdtiefe h annimmt. Setzen wir den Wert von c_1 in Formel (3) ein, so erhalten wir als Lösung unserer Aufgabe:

$$(4) \qquad log\, a = log\, \frac{c_2}{d} + \frac{J}{3}.$$

c_2 könnten wir bestimmen nach einer Annahme über die mittlere Herdtiefe h und die Schwingungsperiode T der Erdbebenwellen. Statt dessen können wir aber auch Fig. 3 zu Hilfe ziehen. Setzen wir nämlich in Formel (4) sukzessive $J = 1{,}5,\ 2{,}5,\ 3{,}5,\ ..$ u. s. w., so stellt a als Funktion von d Hyperbeln dar, welche die Gebiete der Intensitäten $J = 2,\ 3,\ 4$ u. s. w. voneinander abtrennen. Wir bestimmen nun c_2 so, dass die Hyperbeln sich möglichst den in Fig. 3 vorhandenen Punkten anpassen, das theoretische Bild dem empirischen also möglichst nahe kommt. Wir gelangten so zum Werte $c_2 = 7{,}66$, wobei in Formel (4) die maximale resultierende Schwingungsweite a in μ = Tausendstel Millimeter, die Herddistanz d in Kilometern und die grösste Intensität J des Bebens in der Skala Forel-Mercalli zu nehmen ist.

Dieser Wert von c_2 ist den in Fig. (3) gezeichneten Hyperbeln zugrunde gelegt. Die Punkte mit den Intensitäten 2, 3 und 5 liegen in der grossen Mehrzahl in den entsprechenden theoretisch bestimmten Hyperbel-Streifen, was hingegen für die Intensität 4 gar nicht gilt. Wir sehen also, dass die Formel (4) brauchbar ist, aber keine Garantie gegen Fehldiagnosen bietet. Verwunderlich ist dies nicht, wir brauchen nur die Annahme einer für alle Beben einheitlichen Herdtiefe h zu nennen und die Vernachlässigung einer Absorption von Energie auf dem Wege, den die Erdbebenwellen zurücklegen. Versuche mit der Annahme einer für alle Beben gleichen Absorption haben mir gezeigt, dass sie zu keiner besseren Annäherung an die tatsächlichen Werte führen. Das Material erlaubt es nicht, auf diesem Wege irgendwie auf die Grösse der Absorption zu schliessen.

V. *Berücksichtigung der Herdtiefe.*

Der Einfluss der verschiedenen Herdtiefen auf die Verteilung der Punkte in Fig. 3 ist dagegen unverkennbar. Betrachten wir die beiden mit Intensität 6 gespürten Beben vom Rigi und aus dem Tessin. Dem Rigibeben käme nach Fig. 3 nur die Intensität 5 zu, es ist aber tatsächlich mit Intensität 6 gespürt worden, was auf eine kleine Herdtiefe schliessen lässt. Dem Tessinerbeben dagegen käme die Intensität 7 zu, was eine grosse Herdtiefe anzeigt. Die Tatsache, dass das Rigibeben mit Intensität 4 nur in einem Umkreis von 12 km gespürt wurde, das Tessinerbeben hingegen in einem Umkreis von 45 km, bestätigt die Vermutung über die Herdtiefen. Ferner sollten z. B. die beiden Beben von Chur und von Bern nach Fig. 3 die gleiche Intensität 3 besitzen. Das Churerbeben wurde aber mit der Intensität 5 gespürt. In der Tat muss es eine ganz geringe Herdtiefe besessen haben, indem es überhaupt nur in Chur gespürt wurde, währenddem das Bernerbeben noch in einem Umkreis von 40 km wahrgenommen wurde, was auf eine grössere Herdtiefe schliessen lässt.

Man kommt durch diese Betrachtungen auf den Gedanken, aus den eben besprochenen Abweichungen der einzelnen Beben von der ihnen nach Formel (4) zukommenden Intensität die Herdtiefe zu bestimmen. Zu diesem Zwecke müssen wir uns nur vergegenwärtigen, dass die Konstante c_2 proportional zur Herdtiefe h ist, wie aus der Ableitung von Formel (4) ersichtlich ist. Wir können ihr deshalb folgende Form geben:

$$(5) \qquad log\, a = log\, \left(c_3\, \frac{h}{d}\right) + \frac{J}{3}.$$

Zur Bestimmung der Konstanten c_3 kommt uns das Walliserbeben vom 21. April 1924 sehr gelegen, dessen Herdtiefe h = ca. 10 km mit dem transportablen Seismographen angenähert ermittelt werden konnte.[4]) Aus $h = 10$ km, $J = 5{,}5$, $d = 129$ km und $a = 8{,}7\ \mu$ folgt $c_3 = 1{,}65\ \mu$.

Wir geben nun für die 4 oben genannten Fälle, sowie für eine Serie von Stössen des Herdes von Orbe die Ergebnisse der nach Formel (5) ausgeführten Bestimmung der Herdtiefe h.

Bezeichnung u. Datum des Erdbebens	Grösste Intensität J	Herddistanz d	Maximale Schwingungsweite in Zürich a	Herdtiefe h
		km	μ	km
Rigi 5. XI. 1923	6	39	11,9	3
Tessin 9. XI. 1923	6	125	16,5	13
Chur 20. XII. 1924	5	90	0,9	1
Bern 8. I. 1923	3	104	0,6	38
Orbe 17. VII. 1925	3	164	0,5	5
„ 9. I. 1925	4	167	0,6	3
„ 17. VII. 1925	4,5	167	2,0	6
„ 22. II. 1925	5	168	4,3	9
„ 5. II. 1925	5	164	0,9	2
„ 19. XI. 1924	5	174	3,0	7
„ 8. I. 1925	8	174	32,0	7

Wir werden die Werte von h auf keinen Fall als genau betrachten können, schon deshalb nicht, weil die Angabe der makroseismischen Intensität J keinen genauen Intensitätswert, sondern das ganze Gebiet der Intensitäten von $J - {}^1/_2$ bis $J + {}^1/_2$ enthält, was nach Formel (5) eine Unsicherheit des Herdes bis zu 47 % bedeutet, wie man nachrechnen kann. Ein Vergleich der für die Beben von Orbe gefundenen Herdtiefen, die in Wirklichkeit wohl sämtliche gleich waren, zeigt, dass die Abweichungen der verschiedenen Werte von einem mittleren Wert $h = 5$ km innerhalb der Fehlergrenze von 47 % liegen, abgesehen vom einzigen Falle $h = 2$ km. Dieser zu geringe Wert könnte z. B. von einer um einen Grad zu hohen Schätzung der Intensität J herrühren. Die Konstante c_3 wird nicht als endgültig zu betrachten sein, da sich ihr Wert ja nur auf den einzigen Fall des Walliserbebens stützt. Doch ein Anfang ist ge-

[4]) Siehe Jahresbericht des Schweiz. Erdbebendienstes 1924, Anhang 3.

macht, künftige Herdtiefenbestimmungen werden dazu beitragen, sie zuverlässiger berechnen zu können.

Richten wir unser Augenmerk noch auf die makroseismische Intensitätsverteilung bei einem Erdbeben. Bereits am Anfang dieses Abschnittes haben wir von der Intensitätsverteilung auf die Herdtiefe geschlossen, indem wir von zwei Erdbeben, die im Epizentrum mit gleicher Intensität gespürt wurden, demjenigen die grössere Herdtiefe zusprachen, das in einem grösseren Gebiete gespürt wurde. Diese Tatsache kann mathematisch formuliert werden, wenigstens wenn man die gleichen vereinfachenden Annahmen macht, wie in Abschnitt IV, Seite 11. Unter jenen Annahmen sind die Gebiete der verschiedenen Intensitäten Kreisringe, wie es in Fig. 1, Seite 9 dargestellt ist. Lassen wir nicht nur ganze Zahlen als Intensitäten j zu, sondern beliebige positive Zahlen, so entspricht jedem Kreis mit beliebigem Radius R_j um das Epizentrum eine bestimmte ganze oder gebrochene Intensität j. Dem Epizentrum entspricht die maximale Intensität J. In der Entfernung d vom Herde herrscht die Beschleunigung $b = \frac{k_1 c_1}{d}$ (siehe die Ableitung zu Formel (4) auf Seite 11—12). Ferner ist b durch die Formel $log\, b = {}^1/_3\,(j - 3{,}5)$ mit der Intensität verbunden. Ist R_j die Epizentraldistanz und h die Herdtiefe, so ist die Herdentfernung $d = \sqrt{h^2 + R_j^2}$. Nimmt man alles dies zusammen, so ergibt sich für den Intensitätsradius R_j, d. h. für die Epizentraldistanz aller Punkte mit der Intensität j, der Ausdruck

$$(6) \qquad log\left\{\left(\frac{R_j}{h}\right)^2 + 1\right\} = {}^2/_3\,(J - j).$$

Für ein Beben mit der maximalen Intensität J sind daher die Punkte, in denen das Beben noch mit der Intensität j gespürt wird, in um so grösserer Entfernung R_j vom Epizentrum, je grösser die Herdtiefe h ist, wie die Formel (6) zeigt. Fassen wir ferner ein Beben mit bestimmter Herdtiefe und bestimmter maximaler Intensität J ins Auge, so erkennen wir, dass die Kreisringe, die die Gebiete gleicher Intensität Forel-Mercalli darstellen, nach aussen nach einem exponentiellen Gesetze wachsen, so dass, wie in Fig. 1 angedeutet ist, z. B. bei einem Beben von der Stärke $J = 4$ der Kreisring der Stärke 2 breiter ist, als der der Stärke 3. Umgekehrt könnte man bei einem idealen Beben, das die weiter oben (Abschnitt IV, Seite 11) aufgeführten Annahmen erfüllte, aus der Intensitätsverteilung die Herdtiefe nach Formel (6) genau berechnen. Wären z. B. die Radien $R_{2,5}$ und $R_{1,5}$, die das Gebiet mit der Stärke 2 abgrenzen, bekannt, so könnte man aus den beiden Gleichungen

$$log\left\{\left(\frac{R_{2,5}}{h}\right)^2 + 1\right\} = {}^2/_3\,(J - 2{,}5),$$

$$log\left\{\left(\frac{R_{1,5}}{h}\right)^2 + 1\right\} = {}^2/_3\,(J - 1{,}5)$$

sowohl die genaue maximale Intensität J, als die Herdtiefe h bestimmen. Das gleiche Verfahren der Herdtiefenbestimmung können wir auf wirkliche Erdbeben anwenden; wir brauchen nur nach der in Abschnitt II beschriebenen Methode die Intensitätsradien zu bestimmen. Der Natur der Sache nach werden solche Intensitätsradien nicht immer Vertrauen erweckend genau sein, doch die Grössenordnung der Herdtiefe hoffen wir auf diese Art auf jeden Fall zu bekommen. Versuchen wir es mit dem weiter oben schon einmal benützten Walliserbeben vom 21. IV. 1924, dessen Herdtiefe h ja bekannt ist. Das Beben wurde mit der maximalen Intensität $J = 5{,}5$ gespürt. Ferner wurden aus der Karte der makroseismischen Intensitäten folgende Intensitätsradien bestimmt:

$R_{4,5} = 20$ km $\qquad R_{3,5} = 25$ km $\qquad R_{2,5} = 35$ km

Wir verwenden zusammen mit der Angabe $J = 5{,}5$ jeden dieser Radien zu einer Herdtiefenbestimmung nach Formel (6) und bekommen

mit $R_{2,5}$ $\quad h = 3{,}5$ km,
mit $R_{3,5}$ $\quad h = 5{,}5$ km,
mit $R_{4,5}$ $\quad h = 10{,}5$ km.

Die auf instrumentellem Wege gefundene Herdtiefe betrug ca. 10 km. Die Besprechung dieser Resultate soll den nächsten Abschnitt einleiten.

VI. Einführung eines Absorptionsfaktors.

Die oben ausgeführte Herdtiefenbestimmung gibt mit dem Intensitätsradius $R_{4,5}$ das beste Resultat, das schlechteste mit $R_{2,5}$. Die grossen Abweichungen der drei Werte für h voneinander scheinen anzudeuten, dass die Formel (6) für die Herdtiefenbestimmung doch zu ungenau ist. Wir bemerken jedoch sofort, dass die Abweichungen nicht von zufälliger, sondern systematischer Art scheinen. Der Radius $R_{3,5}$ ist gegenüber dem theoretisch zu erwartenden Werte zu klein, bei $R_{2,5}$, ist dieses Manko noch grösser. Die Erdbebenwellen haben also auf ihrem Wege an Intensität stärker abgenommen, als nach Formel (6) zu erwarten wäre. Diese Tatsache ist zu erklären mit der Annahme einer Absorption von Energie, die wir bisher nicht in Betracht gezogen haben. Wir setzen wieder einen punktförmigen Herd voraus und ein homogenes isotropes Medium, in dem sich die Wellen fortpflanzen. Statt aber wie bisher anzunehmen, dass durch jede Kugel, die man um den Herd legt, die gleiche Energie nach aussen tritt, wollen wir voraussetzen, dass auf dem Wege, den die Wellen zurücklegen, ein bestimmter als konstant angenommener Pozentsatz der Gesamtenergie P verloren geht. Bezeichnen wir wiederum mit d die Herddistanz, so entspricht dieser Annahme die Differentialgleichung

$$(7) \qquad \frac{dP}{dd} = -2\,p\,P,$$

wo p eine positive Konstante ist. Genau die gleichen Ueberlegungen, die weiter oben zu Formel (5) führten, ergeben nun unter Berücksichtigung der Absorption folgenden Ausdruck zur Berechnung der maximalen registrierten Schwingungsweite a in der Entfernung d vom Herde:

$$(8) \qquad log\, a = log\left(c_4\,\frac{h}{d}\right) + \frac{J}{3} - p\,(d - h).$$

J bedeutet wieder die grösste gespürte Intensität des Bebens,

h die Herdtiefe, c_4 eine Konstante. Zum Werte von a in Formel (5) ist einfach der Absorptionsfaktor $10^{-p(d-h)}$ hinzugetreten.

Fassen wir wieder, wie weiter oben, die Aufgabe ins Auge, bei einem gegebenen Beben mit der grössten makroseismischen Intensität J und der Herdtiefe h die Epizentraldistanz R_j derjenigen Punkte zu bestimmen, in denen das Beben mit der Intensität j gespürt wurde, so erhalten wir, nach entsprechender Ableitung wie für Formel (6), folgende Beziehung:

$$(9) \qquad {}^1/_3(J-j) = \log\sqrt{1+\left(\frac{R_j}{h}\right)^2} + p\sqrt{1+\left(\frac{R_j}{h}\right)^2}.$$

Wenn man $p = 0$ setzt, also die Absorption vernachlässigt, so geht diese Gleichung nach entsprechender Umformung im Gleichung (6) über. Betrachten wir ein Beben mit bestimmter grösster Intensität J und bestimmter Herdtiefe h, so erkennt man aus Gleichung (9) sofort, dass die Punkte, in denen das Beben mit der Intensität j gespürt wird, um so näher beim Epizentrum liegen, (also R_j um so kleiner ist), je grösser die Absorption p angenommen wird.

Das schon oben benützte Walliserbeben mit der bekannten Herdtiefe soll nun dazu dienen, eine erste Bestimmung der Absorption p vorzunehmen. Für jenes Beben war $J = 5{,}5$, $h = 10$ km und $R_{2,5} = 35$ km. Setzen wir diese Grössen in Formel (9) ein, so gewinnen wir den Wert

$$p = 0{,}05 \text{ pro km.}$$

Wir können aber noch weiter gehen und genau wie am Schlusse des vorigen Abschnittes versuchen, aus rein makroseismischen Angaben die Herdtiefe zu bestimmen, und nun zugleich noch die Absorption p.[5]) Setzen wir nämlich in Gleichung (9) ausser $J = 5{,}5$ erstens, $j = 2{,}5$, $R_j = 35$ km und zweitens $j = 3{,}5$, $R_j = 25$ km ein, so erhalten wir zwei Gleichungen zur Bestimmung der Herdtiefe h und der Absorption, welche folgendes Ergebnis liefern: $h = 14$ km, $p = 0{,}07$. Wenn man bedenkt, welche Unsicherheiten in den makroseismischen Angaben stecken, so darf man mit diesem Ergebnis zufrieden sein.

Wir haben damit nachgewiesen, dass gute makroseismische Angaben zur Bestimmung der Grössenordnung der Herdtiefe und der Absorption wohl geeignet sind. Wir brauchten drei makroseismische Intensitätsangaben, nämlich $J = 5{,}5$ im Epizentrum, $j = 2{,}5$ in 35 km Entfernung und $j = 3{,}5$ in 25 km Entfernung vom Epizentrum. Nach Vollendung des schweizerischen Seismometerdreiecks können wir diese drei makroseismischen Angaben durch die Angaben dreier Instrumente ersetzen, womit die hier angeführte Herdtiefenbestimmung wohl wesentlich erhöhte Bedeutung und Sicherheit gewinnt.

Von drei Seismometern in diesen verhältnismässig kleinen Distanzen ist zu hoffen, dass auch aus Laufzeitbeobachtungen Herdtiefen bestimmt werden können. Sobald für die schweizerischen Nahebeben auf diesem Wege die Herdtiefe bestimmt werden kann, können die makroseismischen und instrumentellen Intensitätsangaben dazu benützt werden, die Grösse der Absorption detailliert nach Schüttergebieten zu betrachten und daraus Schlüsse auf den geologischen Aufbau des Untergrundes zu ziehen. Wir sehen daraus, dass der schweizerische makroseismische Dienst mit der Errichtung eines Seismometerdreiecks nicht etwa überflüssig wird, sondern dass es sich lohnt, ihm auch *künftig* die grösste Sorgfalt zuzuwenden; er wird sogar immer mehr zur Geltung kommen, je mehr die alpine Geologie für die genauere und detailliertere Erfassung der schweizerischen Erdbebenerscheinungen in Betracht gezogen wird.

[5]) Vergleiche hierzu auch: Em. Jánosy, Bestimmung der Herdtiefe und des seismischen Absorptionskoeffizienten des Charlestoner Erdbebens. Bolletino della Soc. Sism. Italiana Bd. XI, Seite 251—255.

2. Bestimmung der Vergrösserungen der Horizontalkomponenten des transportablen Seismographen de Quervain-Piccard.

Von **F. Gassmann.**

Beim transportablen Seismographen de Quervain-Piccard[1]) hat es sich als praktisch erwiesen, die Vergrösserung der Horizontalkomponenten durch kleine Neigungen des Apparates zu bestimmen. Der Apparat steht auf einem festen Fuss F und zwei Fusschrauben S_1 und S_2 (siehe Fig. 1) mit grossen geteilten Köpfen und je einem Zeiger, die kleine Bruchteile einer Umdrehung abzulesen gestatten. Die Formel für die Vergrösserung V einer Komponente lautet[2]):

$$(1) \qquad V = \frac{a}{i} \cdot \frac{4\pi^2}{g\,T^2}$$

a ist der Ausschlag, den der Schreibstift bei einer Neigung um den Winkel i des Apparates in Richtung der betreffenden Stosstange anzeigt. g ist die Erdbeschleunigung, T die Eigenperiode der Komponente. Nun ist aber das Fusspunktsdreieck FS_1S_2 des Apparates nicht so, dass die Drehung einer der Fusschrauben gerade eine Neigung des Apparates in einer der Vertikalebenen bewirken würde, in welchen die Arbeitsrichtungen der Horizontalkomponenten liegen. Ueberdies wird die Vergrösserungsbestimmung noch durch den Umstand erschwert, dass der Apparat dergestalt verstellbar ist (zur Einstellung verschiedener Vergrösserungen), dass sich auch die Arbeitsrichtungen der Komponenten gegenüber dem Gestell verändern und praktisch überhaupt gar nicht genau direkt festgestellt werden können. Betrachten wir nun die Komponente mit der Arbeitsrich-

[1]) Siehe die Beschreibung des Apparates im Jahresbericht 1922 des schweizerischen Erdbebendienstes.

[2]) Wiechert. Theorie der automatischen Seismographen, Göttinger Abhandlungen 1903, § 9.

tung r. Eine Drehung der Fusschraube S_1 um n_1 Winkelgrade bewirkt eine Neigung (im absoluten Bogenmass genommen) des Apparates um die Achse $F S_2$ vom Betrage $\frac{n_1 p_1}{360 h_1}$, wo p_1 die Ganghöhe der Fusschraube S_1 und h_1 ihr Abstand von der Drehachse $F S_2$ bedeutet. Für die Arbeits-

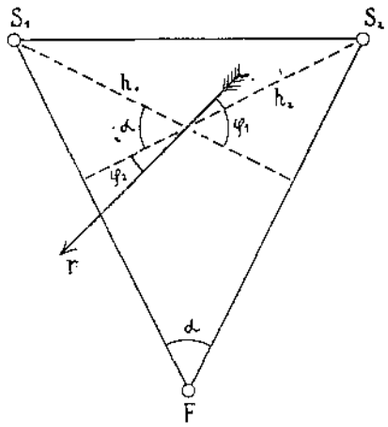

Fig. 1. Das Fusspunktsdreieck des transportablen Seismographen.

richtung r kommt von diesem Betrage nur ein Teil zur Wirkung, nämlich die Neigung

$$i_1 = \frac{p_1}{360 h_1} \cos \varphi_1 ,$$

wo φ_1 der Winkel zwischen der Arbeitsrichtung r und der Neigungsrichtung ist. Ist a_1 der durch die Neigung erzeugte Ausschlag des Schreibstiftes, so ist die Vergrösserung

$$(2) \qquad V = \frac{a_1}{i_1} \cdot \frac{4 \pi^2}{g T^2} = \frac{4 \pi^2 \cdot 360 h_1}{n_1 p_1 g \cos \varphi_1} \cdot \frac{a_1}{T^2} = k \cdot \frac{a_1}{T^2} .$$

Wir sehen, dass die Formel für V genau so lautet, wie wenn man den Ausschlag des Schreibzeigers anstatt durch Neigung des Apparates durch Anhängen einer Zusatzmasse bewirkt hätte. Für Apparate, bei denen man den Winkel φ_1 kennt, ist mit dieser Formel die Vergrösserung bestimmt. Bei unserem transportablen Seismographen ist aber φ_1 nicht bekannt. Dafür haben wir eine zweite Fusschraube S_2 und bei den entsprechenden Bezeichnungen wie oben eine zweite Formel für die Vergrösserung

$$(3) \qquad V = \frac{4 \pi^2 360 h_2}{n_2 p_2 g \cos \varphi_2} \cdot \frac{a_2}{T^2} .$$

Ein Blick auf Fig. 1 lehrt uns ferner die Beziehung zwischen den Winkeln φ_1 und φ_2:

$$(4) \qquad \alpha = + (\varphi_1 - \varphi_2).$$

α ist der Winkel zwischen den Drehachsen $F S_1$ und $F S_2$. Eliminiert man aus den Gleichungen (2), (3) und (4) die beiden unbekannten Winkel φ_1 und φ_2, so bekommen wir für die Vergrösserung die Formel

$$(5) \quad V = \frac{1440 \pi^2}{g T^2 \sin \alpha} \sqrt{\left(\frac{h_1 a_1}{n_1 p_1}\right)^2 - 2 \cos \alpha \frac{h_1 a_1}{n_1 p_1} \frac{h_2 a_2}{n_2 p_2} + \left(\frac{h_2 a_2}{n_2 p_2}\right)^2} .$$

Diese Formel ist anwendbar für jeden Seismographen, der zwei Fusschrauben in beliebiger Anordnung besitzt. Für unseren transportablen Seismographen vereinfacht sie sich wesentlich durch den Umstand, dass $h_1 = h_2$ und $p_1 = p_2$ ist. Wählen wir noch für die Drehungen der Schrauben S_1 und S_2 die gleiche Anzahl $n_1 = n_2$ von Winkelgraden, so erhalten wir schliesslich für die Bestimmung der Vergrösserungen der Horizontalkomponenten des transportablen Seismographen unter Berücksichtigung der Grössen $\alpha = 52^0$, $h_1 = 402{,}7$ mm, $p_1 = 1{,}81$ mm:

$$(6) \qquad V = \frac{409}{n} \frac{\sqrt{a_1^2 - 1{,}23\, a_1 a_2 + a_2^2}}{T^2} = \frac{409}{n} \cdot \frac{a}{T^2} .$$

n ist also die Anzahl der Grade, um die die Fusschraube S_1 resp. S_2 gedreht wird, a_1 resp. a_2 der dadurch verursachte Ausschlag des Schreibstiftes, gemessen in mm.

Setzt man $\sqrt{a_1^2 - 1{,}23\, a_1 a_2 + a_2^2} = a$, so hat die Formel für V wieder die gleiche Form, wie wenn die Vergrösserung durch eine Zusatzmasse bestimmt worden wäre. In der Praxis ist a am besten graphisch zu bestimmen. Man

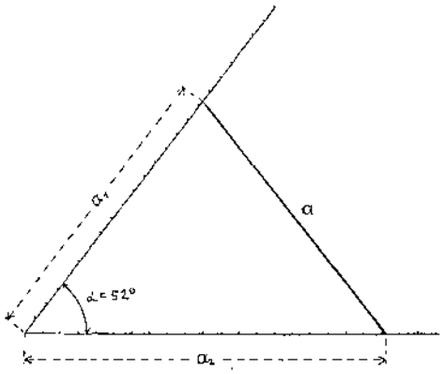

Fig. 2. Graphische Bestimmung der Länge a zur Formel (6).

zeichnet sich zu diesem Zwecke einen für den Apparat ein für allemal gültigen Winkel von $\alpha = 52^0$. [Der Koeffizient 1,23 in Formel (6) bedeutet $2 \cos \alpha$] mit am Scheitel beginnenden gewöhnlichen Skalen (siehe Fig. 2). Setzt man die eine Spitze eines Stechzirkels auf einem Schenkel im Skalenteil a_1, die andere Spitze auf dem andern Schenkel im Skalenteil a_2 an, so hat man a im Zirkel, wie der Cosinussatz lehrt.

3. Mesure des ébranlements du sol normalement à une voie ferrée.

Par MM. **Lugeon** et **Golaz.**

Le problème posé aux soussignés par M. le professeur Quervain consistait à déterminer empiriquement au moyen du sismographe transportable de Quervain-Piccard, la loi de décroissance des ébranlements du sol sur un axe perpendiculaire à une double voie normale des Chemins de fer fédéraux. En fait ces expériences étaient destinées à savoir en quelle mesure le ripage latéral d'une voie ferrée peut nuire à la solidité de bâtiments construits dans son voisinage immédiat ou même les compromettre.

Le champ d'expérience choisi fut la terrasse orientale du Parc Belvoir à Zurich, située en marge de la ligne à grand trafic du Gotthard.

L'appareil fut placé successivement en quatre stations, soit à 4 m. et 24 m. de la voie, sur le sol arable recouvert de gravier, puis à 85 m. sur le palier de béton d'une orangerie, à fleur de sol, et enfin au premier étage du même bâtiment, à 6 m. au-dessus du niveau des rails. La température de l'air au cours de ces essais faits du 19 au 22 décembre 1924 oscilla entre -2^0 et $+1^0$, le géothermomètre piqué à 2 centimètres de profondeur dans le sol indiqua constamment 0^0.

Il ressort de ces mesures les constatations suivantes: Pour les deux composantes horizontales, l'une parallèle, l'autre perpendiculaire à la voie, l'accélération décroit d'abord très rapidement et ensuite de plus en plus lentement, au fur et à mesure que l'on s'éloigne de la voie ferrée.

Les courbes obtenues en reportant les distances en abscisse et les accélérations en ordonnée pour les deux composantes, sont des hyperboles équilatères dont les axes forment donc des asymptotes. La courbe de la composante parallèle est plus incurvée que l'autre, ce qui fait penser que les ébranlements se propagent plus loin dans le sens longitudinal que dans le sens transversal.

Les courbes des accélérations des maxima moyens et celles des maxima absolus sont très sensiblement les mêmes. Il est intéressant de noter qu'à la distance de 80 m. le maxima absolu est plus grand qu'à 24 m. Ce résultat étonnant peut être dû à une circonstance fortuite ou une erreur d'observation inévitable.

Au point de vue de la composition et de la vitesse des convois circulant sur ce tronçon de la ligne du Gotthard, on constate que ce sont les rames de wagons les plus courtes qui provoquent les ébranlements les plus forts. Les accélérations semblent croître d'abord en progression géométrique de la vitesse et rester stationnaires au-delà de la vitesse de 40 kilomètres à l'heure. Cette règle n'est d'ailleurs pas générale, les plus grandes vitesses constatées n'ayant ici pas dépassé 50 kilomètres à l'heure.

Les accélérations maxima absolues qui sont aussi le point fondamental de cette étude ont été observées dans le sens transversal à la voie pour les trains express composés de wagons lourds à bogies, ou bien pour des locomotives électriques circulant sans remorque. Il apparait de ces faits l'idée que ce sont surtout les mouvements variés de balayage et de danse, transmis aux rails, qui occasionnent les grandes accélérations. La percussion des rails au droit des éclisses n'est pas indépendante de ces phénomènes. Ainsi l'examen du diagramme d'un train marchandise à petits wagons légers et vides montre que l'intensité des ébranlements a son maximum au passage du milieu du convoi et ceci pour la composante parallèle à la voie. C'est peut-être là le fait d'un freinage subite ou de chocs violents sur les attaches, qui sont d'ailleurs le propre des longs convois.

Voici le résumé des observations faites à Belvoir.

Composition du convoi	Composante perpendiculaire à la voie	Composante parallèle à la voie	Composante verticale
Station à 4 m. de la voie ferrée. Accélérations maximum maximorum, mm/sec².			
Express	864	(210)	—
Marchandise	(387)	862	(78)
Accélération maxima moyennes de 12 convois, mm/sec².			
—	441	397	96
Station à 24 m. de la voie ferrée. Accélérations maximum maximorum, mm/sec².			
Express	(212)	68	24
Locomotrice électrique seule	288	(très petite)	—
Accélérations maxima moyennes de 7 convois, mm/sec².			
—	228	60	24
Station à 85 m. de la voie, dans l'orangerie. Accélérations maximum maximorum, mm/sec².			
Locomotrice électrique seule et train voyageur démarrant	53	(54)	—
Express (50 km/h)	(38)	58	—
Accélérations maxima moyennes de 5 convois, mm/sec².			
—	42	37	—
Station à 85 m. de la voie, sur la terrasse de l'orangerie. Accélérations maximum maximorum, mm/sec².			
Train omnibus	121	(11)	—
Marchandise	(79)	27	—
Accélérations maxima moyennes de 4 convois, mm/sec².			
—	78	17	—

Pour la dernière station située à 85 m. de la voie, on constate que les accélérations maxima et maxima moyennes croissent à peu près du simple au double entre le niveau du sol et le premier étage.

4. Zur Umjustierung von Seismometern.

Von **F. Gassmann.**

Die Konstanten unseres grossen Instrumentes, des 21 Tonnen-Universalseismographen de Quervain-Piccard, sind ganz besonders auf die Registrierung der Nahebeben eingestellt. (Starke Vergrösserung V, dafür verhältnismässig kleine Eigenperioden, grosse Papiergeschwindigkeit.) Diese Tatsache liess es als wünschenswert erscheinen, dafür die kleinen Apparate speziell für Fernbeben zu justieren, d. h. auf möglichst hohe Eigenperioden zu bringen.

Bei den Mainka-Horizontalpendeln musste dies erreicht werden durch Verkleinerung des Winkels der Drehachse des Pendels mit der Vertikalen mit Hülfe zweier Fusschrauben, beim Wiechert-Vertikalpendel durch Versetzen des Astasierungspunktes A (siehe weiter unten Fig. 2) nach unten. Diese theoretisch höchst einfachen Operationen stiessen praktisch auf erhebliche Schwierigkeiten. Bei den Horizontalpendeln war geometrisch nicht genügend Platz vorhanden, um die Gestelle um den notwendigen Betrag nach hinten zu neigen. Man musste Teile des Apparates versetzen und andere gar wegsägen. Beim Vertikalapparat war der Bereich, innerhalb dessen die Lage des Astasierungspunktes A verschoben werden konnte, viel zu klein, so dass einige Apparatteile durch andere ersetzt werden mussten, um den Punkt A in die gewollte Lage justieren zu können.

Diese an den Apparaten vorgenommenen Aenderungen durften aber, damit sie ihren Zweck wirklich erfüllten, nicht aufs Geratewohl vorgenommen werden, sondern es musste zum Voraus berechnet werden, welche Neigung der Drehachse des Mainka-Pendels zur Erreichung der gewünschten Periode erforderlich war und welche Lage des Astasierungspunktes A des Vertikalapparates.

Im folgenden soll kurz beschrieben werden, wie bei diesen Berechnungen vorgegangen wurde.

Beim Mainka-Pendel dreht sich die Hauptmasse M um eine Achse a, die mit der Vertikalen einen sehr kleinen Winkel α einschliesst (siehe Fig. 1). Je kleiner der Winkel α ist, desto grösser die Schwingungsperiode des Pendels. Doch ist α praktisch unmöglich zu bestimmen, da es eben sehr klein und die Drehachse durch Lamellen nur ungenügend definiert wird. Ueberhaupt ist der Apparat kein einfaches Pendel, sondern ein kompliziertes mechanisches System, in welchem ausser der Schwerkraft Federkräfte die Bewegung bestimmen. Trotzdem muss die Aufgabe gelöst werden, aus einer Aenderung des Winkels α die zugehörige Aenderung der Schwingungsperiode zu berechnen. Das Mainka-Pendel ist ein System mit einem Freiheitsgrad. Da die Schwingungsperiode berechnet werden soll, kann von der Reibung abgesehen werden, weil sie die Periode nicht ändert, ebenso von der kleinen, noch vorhandenen Dämpfung, da sie die Periode nur unwesentlich ändert. Es sei φ der variable Winkel, den die Ebene durch a und M mit der Vertikalebene durch a während der Schwingungen des Pendels einschliesst. Da der Winkel φ stets klein bleibt, lautet dann die Bewegungsgleichung des Pendels allgemein:

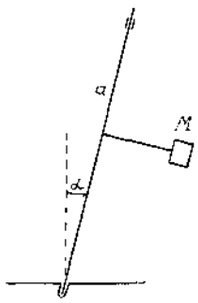

Fig. 1.
Prinzip des Horizontalpendels.

$$\frac{d^2\varphi}{dt^2} + f\varphi = 0. \tag{1}$$

t bedeutet dabei die Zeit, der konstante Faktor f ist ein Mass für die Kräfte, die nach Auslenkung aus seiner Ruhelage das Pendel wieder in sie zurückzuziehen streben. (Für ein mathematisches Pendel von der Länge l würde z. B. diese Gleichung lauten: $\frac{d^2\varphi}{dt^2} + \frac{g}{l}\varphi = 0$.) In f steckt beim Mainka-Pendel nicht nur die Schwerkraft, sondern auch die oben erwähnten an verschiedenen Hebeln angreifenden federnden Kräfte. f kann sofort bestimmt werden durch blosse Beobachtung der Schwingungsperiode T des Pendels, denn aus der Differential-Gleichung (1) folgt:

$$f = \left(\frac{2\pi}{T}\right)^2.$$

Verändere ich durch die Fusschrauben den Winkel α der Drehachse des Pendels, so ändert sich die Periode T, d. h. f ist eine Funktion von α:

$$f = f(\alpha).$$

Da α ein kleiner Winkel ist, kann ich $f(\alpha)$ in eine Potenzreihe entwickeln:

$$f(\alpha) = p + q\alpha + r\alpha^2 + \ldots$$

und nach dem zweiten Gliede abbrechen, so dass mit grosser Annäherung die grundlegende Gleichung zwischen der Schwingungsperiode T des Pendels und der Neigung α der Drehachse gegen die Vertikale gilt:

$$\left(\frac{2\pi}{T}\right)^2 = p + q\alpha.$$

Nun kann die Aufgabe gelöst werden: Gegeben die ursprüngliche Schwingungsperiode T_0 des Pendels, die dem Neigungswinkel α_0 entsprechen soll, den ich allerdings nicht kenne, gesucht derjenige Winkel α, der zu der gewünschten Schwingungsperiode T führen wird. Um die Unbekannten p und q dieser Aufgabe zu eliminieren, muss noch ein Experiment gemacht werden. Man verändere nämlich den Neigungswinkel der Drehachse, wozu stets die Möglichkeit vorhanden ist, bis zu einem Betrage α_1 und bestimme die neue Schwingungsperiode T_1. Jetzt kenne ich zwei Schwingungsperioden T_0 und T_1, nicht aber die zugehörigen Neigungswinkel α_0 und α_1; jedoch kann ich aus der Ganghöhe der zur Verwendung gelangten Fusschrauben und aus der Anzahl Z_1 ihrer Umdrehungen die Differenz $\alpha_0 - \alpha_1$ bestimmen. Aus den drei Gleichungen

$$\left(\frac{2\pi}{T_0}\right)^2 = p + q\alpha_0; \quad \left(\frac{2\pi}{T_1}\right)^2 = p + q\alpha_1; \quad \left(\frac{2\pi}{T}\right)^2 = p + q\alpha$$

können nun die unbekannten Koeffizienten p und q eliminiert

werden. Das Ergebnis der Elimination lautet, in zweckmässiger Form geschrieben:

$$(2) \qquad a_0 - a = \frac{1 - \left(\frac{T_0}{T}\right)^2}{1 - \left(\frac{T_0}{T_1}\right)^2} (a_0 - a_1),$$

oder nach Ersetzung der Winkeldifferenzen durch die entsprechenden Anzahlen von Umdrehungen der Fusschrauben:

$$(3) \qquad Z = \frac{1 - \left(\frac{T_0}{T}\right)^2}{1 - \left(\frac{T_0}{T_1}\right)^2} \cdot Z_1 .$$

Auf der rechten Seite dieser Gleichung stehen lauter gegebene Grössen. Z_1 ist die Anzahl der Umdrehungen der Fusschrauben, die notwendig waren, um die Periode T_0 des Apparates in die Periode T_1 überzuführen, die beide bekannt sind. T ist die von uns gewünschte Periode, Z die Anzahl der Umdrehungen der Fusschrauben, die zu ihrer Erreichung, ausgehend von T_0, notwendig sind. Man ist dadurch ans Ziel gelangt, ohne auch nur angenähert die höchst unsicher oder gar nicht bestimmbaren geometrischen und mechanischen Grössen des Apparates, wie die Neigung der Drehachse, Massenträgheitsmomente, Federkräfte u. s. w. kennen zu müssen.

Wir gehen nun über zur Besprechung der Umjustierung am Wiechert-Vertikalpendel (siehe dazu Fig 2). Zuerst

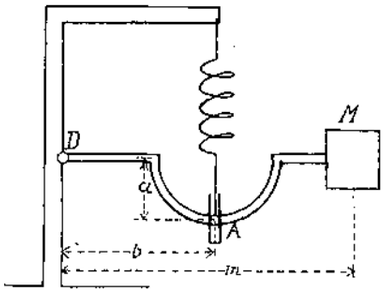

Fig. 2. Prinzip der Vertikalpendels.

stellen wir die Bewegungsgleichung auf für den um den Punkt D drehbaren Arm, der die Masse M trägt. Es sei U das Massenträgheitsmoment dieses Armes in Bezug auf seine Drehachse, F die Kraft, mit der die Tragfeder den Arm in der horizontalen Ruhelage hält, G das Gesamtgewicht des Armes, m der Abstand der Angriffslinie des Gewichts vom Drehpunkt D, b und a die Horizontal- und Vertikal-Koordinate des Astasierungspunktes A in Bezug auf D, t sei die Zeit. Lenken wir den Arm um einen kleinen Winkel φ aus, den wir positiv nach unten rechnen wollen, so wird der Arm kleine Schwingungen um die Gleichgewichtslage ausführen. Bei der Ablenkung um den Winkel φ beschreibt der Punkt A einen kleinen Kreisbogen k von der Länge $\varphi\sqrt{a^2 + b^2}$, den wir als gerade Strecke ansehen dürfen. Die Feder verlängert sich um die Projektion des Kreisbogens k auf die Vertikalrichtung, also um den Betrag $\varphi \cdot b$; doch verkürzt sich der Hebelarm b der Federkraft um die Projektion des Kreisbogens k auf die Horizontale, also um den Betrag $\varphi \cdot a$; bezeichnen wir noch mit f die Federkonstante der Tragfeder, so lautet die Bewegungsgleichung:

$$(4) \qquad U \cdot \frac{d^2 \varphi}{dt^2} = -(F + f \varphi b)\,(b - \varphi a) + G m .$$

Wenden wir diese Gleichung auf den Fall der Ruhe an, wo $\varphi = 0$ und $\frac{d^2 \varphi}{dt^2} = 0$ ist, so gewinnen wir die gewöhnliche Gleichung von Kräften an einem Hebel:

$$(5) \qquad -F \cdot b + G \cdot m = 0 .$$

Unter Benützung dieser Gleichung und Vernachlässigung der kleinen Grösse zweiter Ordnung φ^2 erhalten wir aus (4) die Bewegungsgleichung

$$(6) \qquad \frac{d^2 \varphi}{dt^2} + \frac{f b^2 - F a}{U} \cdot \varphi = 0 .$$

Solange $f b^2 - F a > 0$ ist, ist dies die Gleichung einer harmonischen Schwingung mit der Periode

$$(7) \qquad T = 2 \pi \sqrt{\frac{U}{f b^2 - F a}} .$$

Wir sehen daraus, dass wir durch eine Tieferlegung des Astasierungspunktes A, also durch Vergrösserung von a, die Schwingungsperiode des Apparates beliebig vergrössern können. Wenn a bis zum Werte $\frac{f b^2}{F}$ steigt, ist der Nenner unter der Wurzel Null und der Periode T unendlich gross geworden, womit die vollständige Astasierung erreicht ist. Die Gleichung (7) ist für den Zweck der Erreichung einer von uns gewünschten Periode noch nicht praktisch, da sie verschiedene Apparatkonstanten enthält, deren Bestimmung wir wenn möglich umgehen wollen. Wir werden genau wie im Falle des Mainka-Pendels eine Formel angeben, die einzig und allein durch die Messung von Schwingungsperioden zum Ziele führt, was entschieden praktisch am vorteilhaftesten ist. Wir beobachten nämlich die Schwingungsperioden T_0 und T_1 des Apparates für zwei von uns eingestellte Lagen des Astasierungspunktes A. a_0 und a_1 seien die diesen Lagen entsprechenden Werte von a. Setzen wir in Gleichung (7) nacheinander die Werte a_0 und T_0, a_1 und T_1, a und T ein, so haben wir drei Gleichungen zur Verfügung, aus denen wir die Konstanten U, f, b und F eliminieren können. Das Ergebnis dieser Elimination lautet:

$$(8) \qquad a - a_0 = \frac{1 - \left(\frac{T_0}{T}\right)^2}{1 - \left(\frac{T_0}{T_1}\right)^2} (a_1 - a_0).$$

$a_1 - a_0$ ist die uns bekannte Strecke, um die wir den Astasierungspunkt A tiefer legen mussten, um den Apparat von der ursprünglichen Periode T_0 auf die ebenfalls gemessene Periode T_1 zu bringen. Die Gleichung (8) liefert uns dann die Länge der unbekannten Strecke $a - a_0$, um die wir A tiefer legen müssen, um den Apparat von T_0 auf die gewünschte Periode T zu bringen.

$$a - a_0 = \frac{1}{1 - \left(\frac{T_0}{T_1}\right)^2} (a_1 - a_0)$$

wäre die Strecke, die zur vollständigen Astasierung $T = \infty$ führen würde.

Vergleichen wir Formel (8) mit der für Horizontalpendel abgeleiteten Formel (2), so sehen wir, dass die gleiche Methode zum gleichen Resultate führte.

Erdbeben der Schweiz im Jahre 1925.

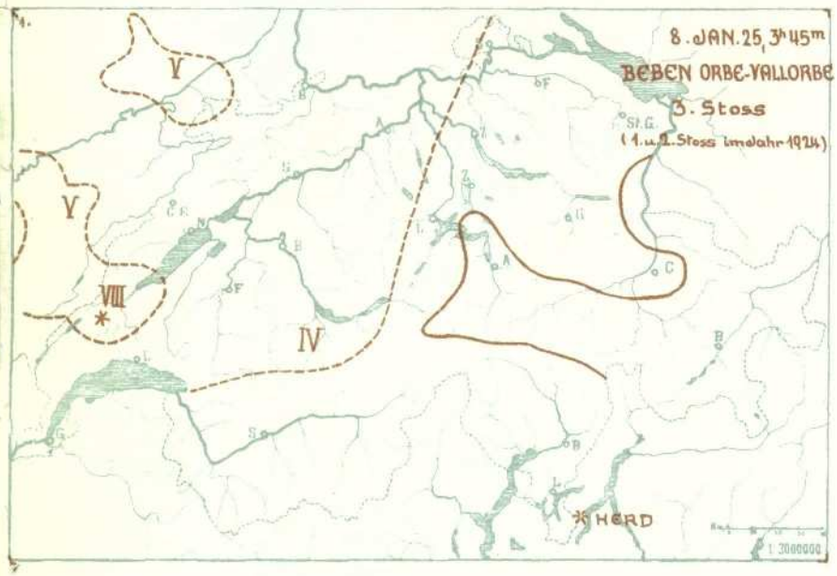

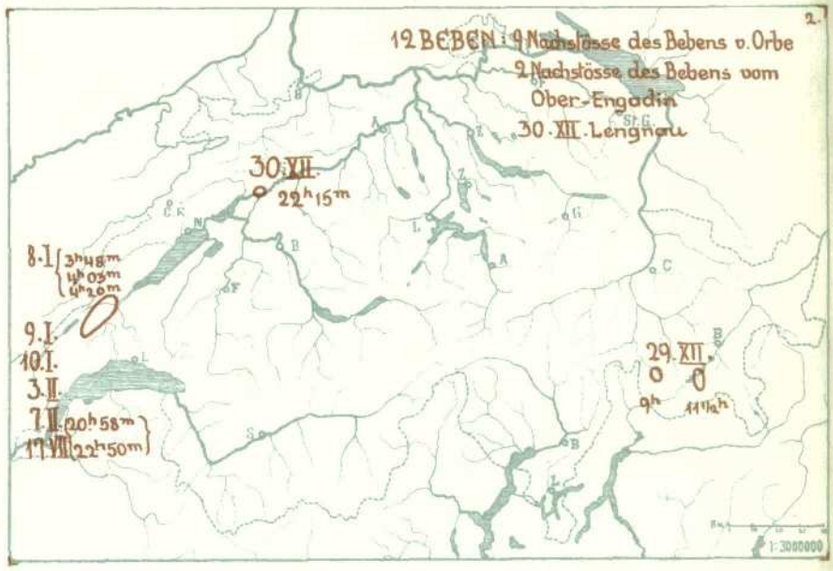

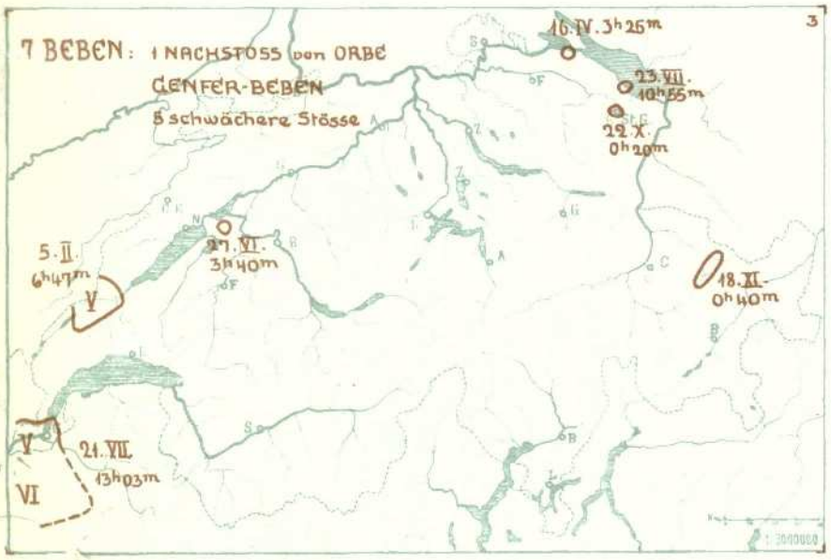

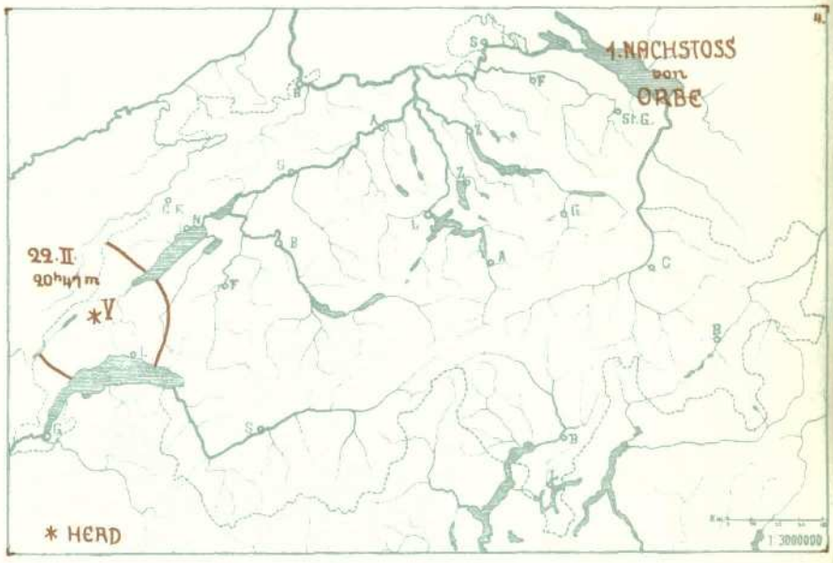

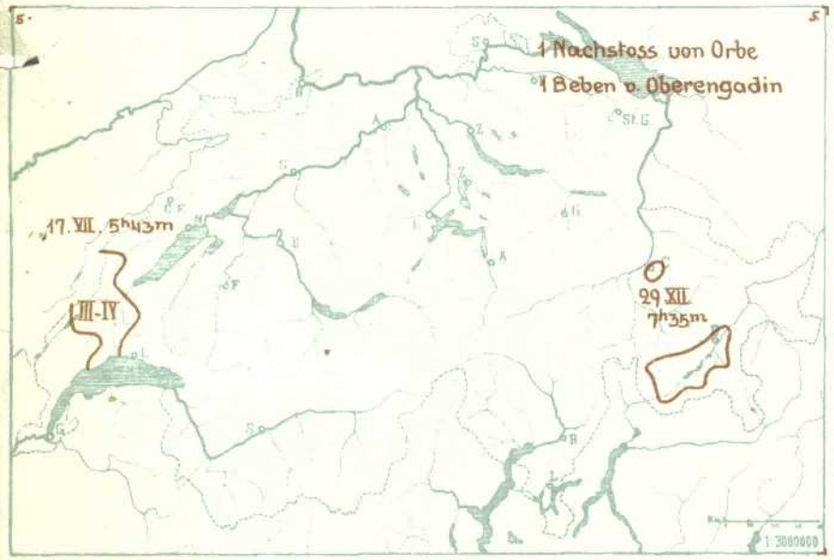

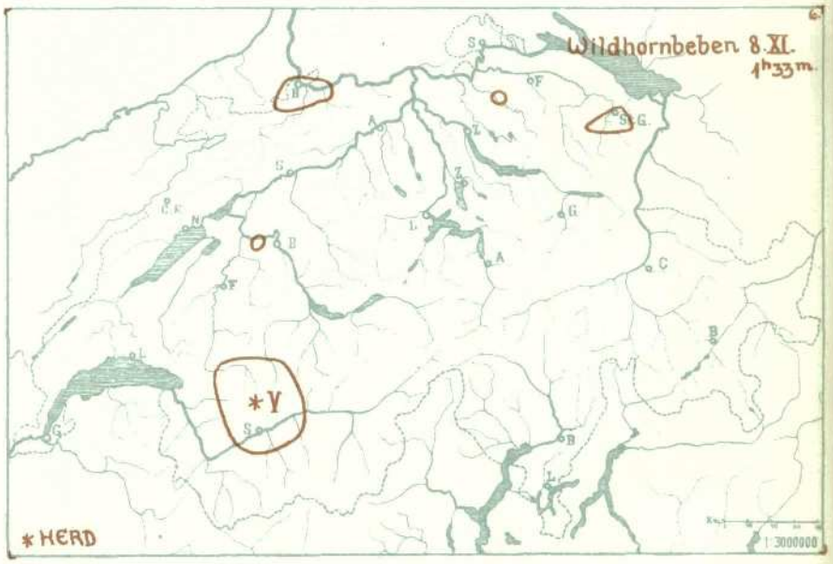

LITH. GEBR. FREY & KRATZ ZÜRICH